

LEGEND:

 PROPOSED LOCATION



BILL BARRETT CORPORATION

ANSCHUTZ EQUUS FARMS 3-62-4_5 CE2 PAD
NE 1/4 SE 1/4, SECTION 4, T3N, R62W, 6th P.M.
WELD COUNTY, COLORADO






UELS, LLC
Corporate Office * 85 South 200 East
Vernal, UT 84078 * (435) 789-1017

DRAWN BY: J.L.G.	DATE DRAWN: 01-13-16
SCALE: 1:100,000	REVISED: 00-00-00
ACCESS ROAD MAP	TOPO A

[illegible]

LEGEND:

- EXISTING ROAD
 PROPOSED ROAD
 PROPOSED ROAD
 (SERVICING OTHER WELLS)
 AS SURVEYED SECTION LINES

BILL BARRETT CORPORATION

**ANSCHUTZ EQUUS FARMS 3-62-4 5 CE2 PAD
NE 1/4 SE 1/4, SECTION 4, T3N, R62W, 6th P.M.
WELD COUNTY, COLORADO**



DRAWN BY: J.L.G.	DATE DRAWN: 01-13-16
SCALE: 1"=2000'	REVISED: 00-00-00
ACCESS ROAD MAP	TOPO B



UELS, LLC
Corporate Office * 85 South 200 East
Vernal, UT 84078 * (435) 789-1017

PROCEED IN AN EASTERLY, THEN SOUTHEASTERLY DIRECTION FROM GREELEY, COLORADO ALONG U.S. HIGHWAY 34 APPROXIMATELY 22.9 MILES TO THE JUNCTION OF THIS ROAD AND COUNTY ROAD 386 TO THE SOUTH; TURN RIGHT AND PROCEED IN A SOUTHERLY DIRECTION APPROXIMATELY 2.0 MILES TO THE JUNCTION OF THIS ROAD AND AN EXISTING ROAD TO THE WEST; TURN RIGHT AND PROCEED IN A WESTERLY DIRECTION APPROXIMATELY 1.7 MILES TO THE BEGINNING OF THE PROPOSED ACCESS ROAD FOR THE ANCHUTZ EQUUS FARMS 3-62-4_5 SESE PAD TO THE SOUTH; FOLLOW ROAD FLAGS IN A SOUTHERLY DIRECTION APPROXIMATELY 2,839' TO THE PROPOSED LOCATION.

TOTAL DISTANCE FROM GREELEY, COLORADO TO THE PROPOSED LOCATION IS APPROXIMATELY 27.1 MILES.

BILL BARRETT CORPORATION

ANSCHUTZ EQUUS FARMS 3-62-4_5 CE2 PAD
NE 1/4 SE 1/4, SECTION 4, T3N, R62W, 6th P.M.
WELD COUNTY, COLORADO



UELS, LLC
Corporate Office * 85 South 200 East
Vernal, UT 84078 * (435) 789-1017

DRAWN BY: J.L.G.	DATE DRAWN: 01-13-16
	REVISED: 00-00-00
ROAD DESCRIPTION	