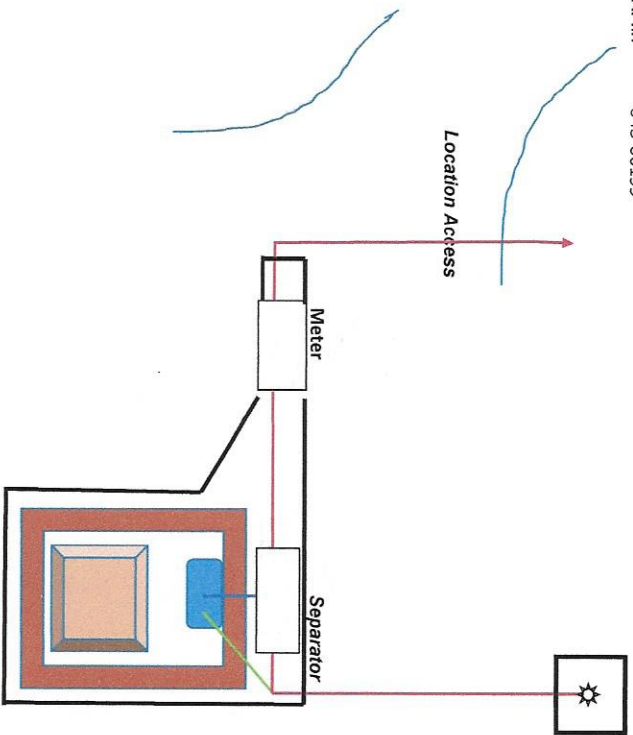










Site Facility Diagram

Oper: National Fuel Corporation  
 Well: Federal #21-4X  
 Location: NENW, Sec.4, T8S, R104W  
 State: Colorado  
 County: Garfield  
 Lease: C-2986  
 API#: 045-06199



-  Wellhead
-  Blowdown Line
-  Produced Water Dump Line
-  Gas Flow Line
-  Produced Water Tank(525 Gal)
-  Netted Produced Water Pit
-  Fencing
-  Berm