

31

32

33









34

6

5

4

3

 ANSCHUTZ EQUUS FARMS 3-62-4-4148D2
  ANSCHUTZ EQUUS FARMS 3-62-4-4148C2
  ANSCHUTZ EQUUS FARMS 3-62-4-5649B2
  ANSCHUTZ EQUUS FARMS 3-62-4-5649C2
  ANSCHUTZ EQUUS FARMS 3-62-4-5764B2B
  ANSCHUTZ EQUUS FARMS 3-62-4-5764C2B
  ANSCHUTZ EQUUS FARMS 3-62-4-4148B2
  ANSCHUTZ EQUUS FARMS 3-62-4-5764D2B

3N/62W


Bill Barrett Corporation



Lease Boundary Map
 ANSCHUTZ EQUUS FARMS 3-62-4_5 SESE
 SESE, Section 4, T3N, R62W
 Weld County, Colorado



0 1,500 3,000 Feet

Legend

Wells

-  BOTTOM
-  SURFACE

Directional Lines

-  Directional Lines

DJ Basin Pad Locations

-  Proposed

Lessor

-  ST OF CO 2130.12

ST OF CO 2130.12 (CO13949)
 T3N - R62W
 SEC 4: Lots 1, 2, S2N2, S2 (ALL)
 TOTAL GROSS AC - 642.52 ac