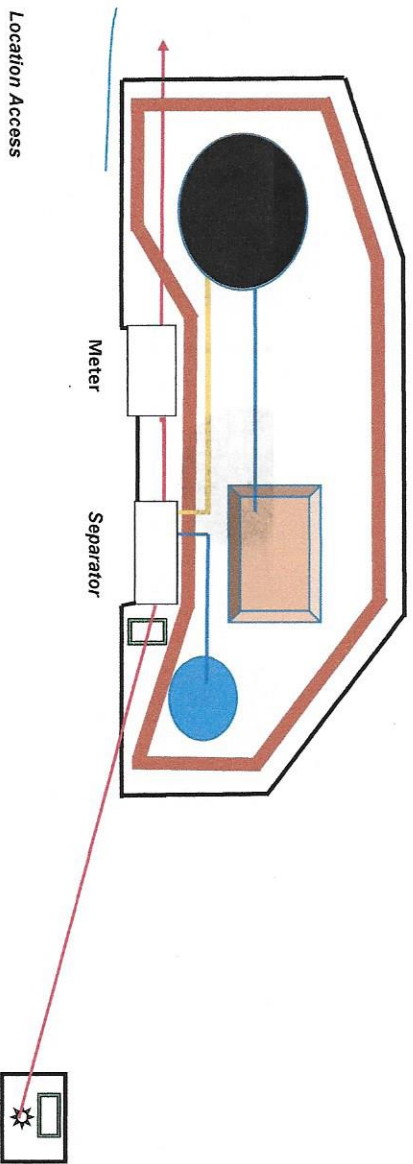

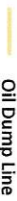

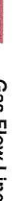








Site Facility Diagram



Oper: National Fuel Corporation
Well: Gov't #14-2
Location: NW/NE, Sec.31, T8S, R100W
State: Colorado
County: Garfield
Lease: C-4431
API#: 045-06874



-  Wellhead
-  Oil Dump Line
-  Produced Water Dump Line
-  Gas Flow Line
-  Chemical Injection Point with Containment
-  Produced Water Tank(1550 gal)
-  Netted Produced Water Pit
-  Fencing
-  Berm
-  Produced Water/Oil Tank(210 bbl)