Casedhole Solutions

GAMMA RAY CCL
CEMENT BOND VDL

Company	NOBLE ENERGY INC.
Well	BOHLENDER 29-02
Field	WATTENBERG
County	WELD
State	COLORADO

Company NOBLE ENERGY INC.

Well BOHLENDER 29-02

Field WATTENBERG

County WELD State COLORADO

Location: API #: 0512313035

NW/NE

SEC 29 TWP 4N RGE 65W

Other Services

Permanent Datum	GL	Elevation	4857
Log Measured From	KB		
Drilling Measured From	KB		

Elevation
K.B. 4868
D.F.
G.L. 4857

Date	DECEMBER 5, 2015		
Run Number	ONE		
Depth Driller	7356		
Depth Logger	1416		
Bottom Logged Interval	1416		
Top Log Interval	SURFACE		
Open Hole Size	7-7/8		
Type Fluid	WATER		
Density / Viscosity	N/A		
Max. Recorded Temp.	N/A		
Estimated Cement Top			
Time Well Ready	BOHLER RIG		
Time Logger on Bottom	2-3/4 PROBE		
Equipment Number	92-2338		
Location	45		
Recorded By	GREG NOLAN		
Witnessed By	TYSON HAMACHER		

Borehole Record				Tubing Record			
Run Number	Bit	From	To	Size	Weight	From	To

Casing Record	Size	Wgt/Ft	Top	Bottom
Surface String	8-5/8	24#	11	298
Prot. String				
Production String	4-1/2	12.75#	11	7356
Liner				

<<< Fold Here >>>

All interpretations are opinions based on inferences from electrical or other measurements and we cannot and do not guarantee the accuracy or correctness of any interpretation, and we shall not, except in the case of gross or willful negligence on our part, be liable or responsible for any loss, costs, damages, or expenses incurred or sustained by anyone resulting from any interpretation made by any of our officers, agents or employees. These interpretations are also subject to our general terms and conditions set out in our current Price Schedule.

Comments

THANK YOU FOR CHOOSING CHS!!!!
LOG CORRELATED TO CHS CBL DATED 12-4-2015

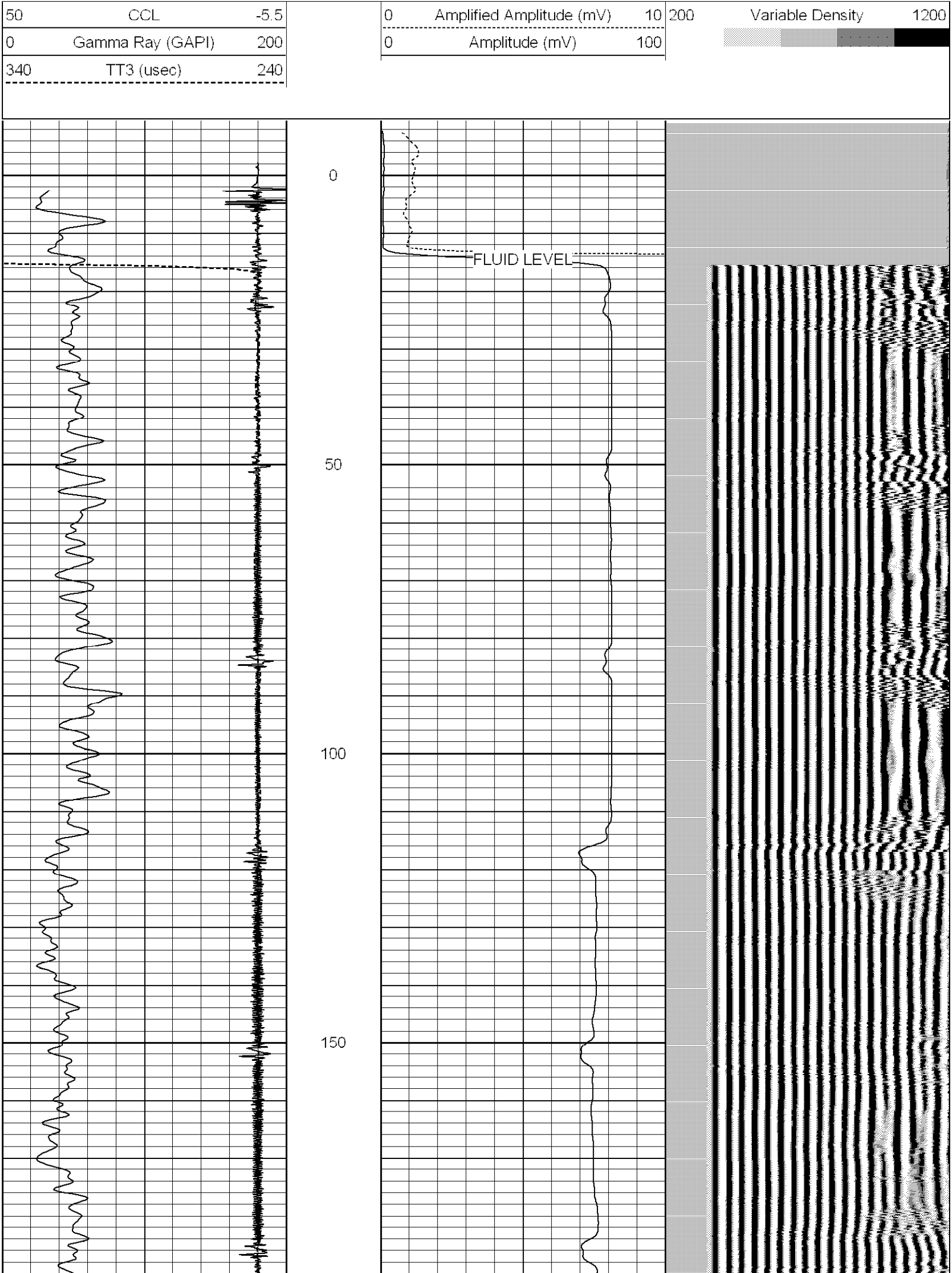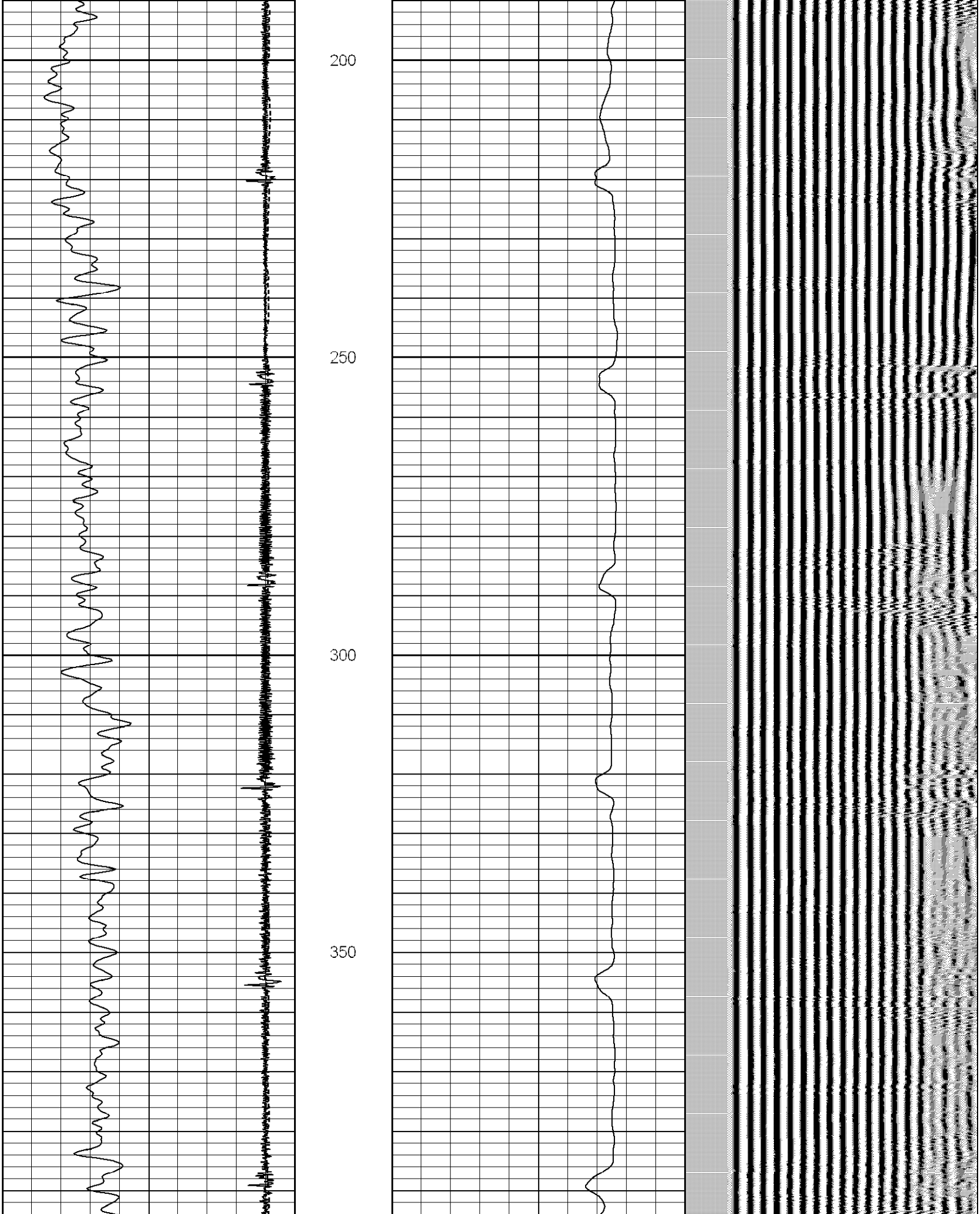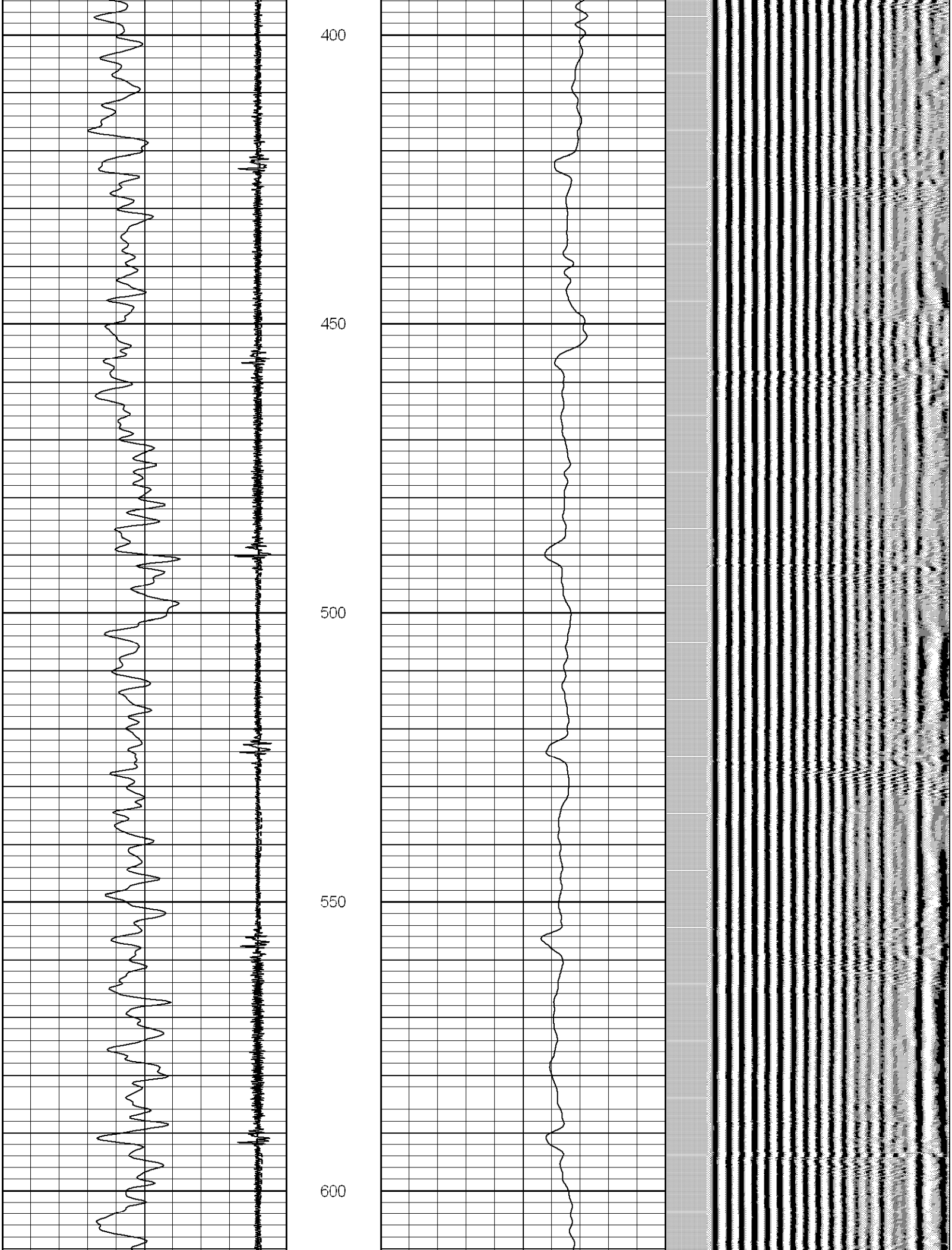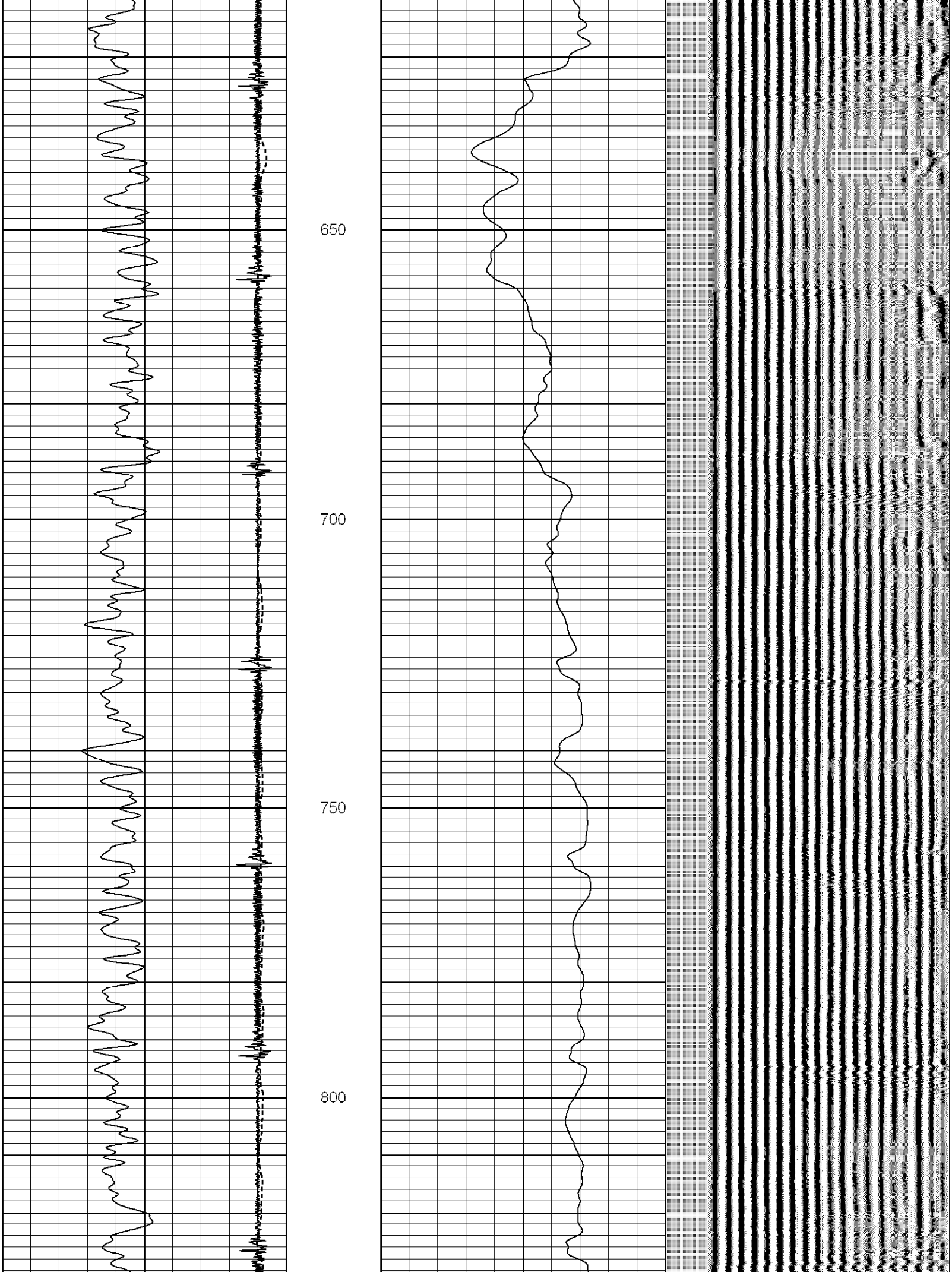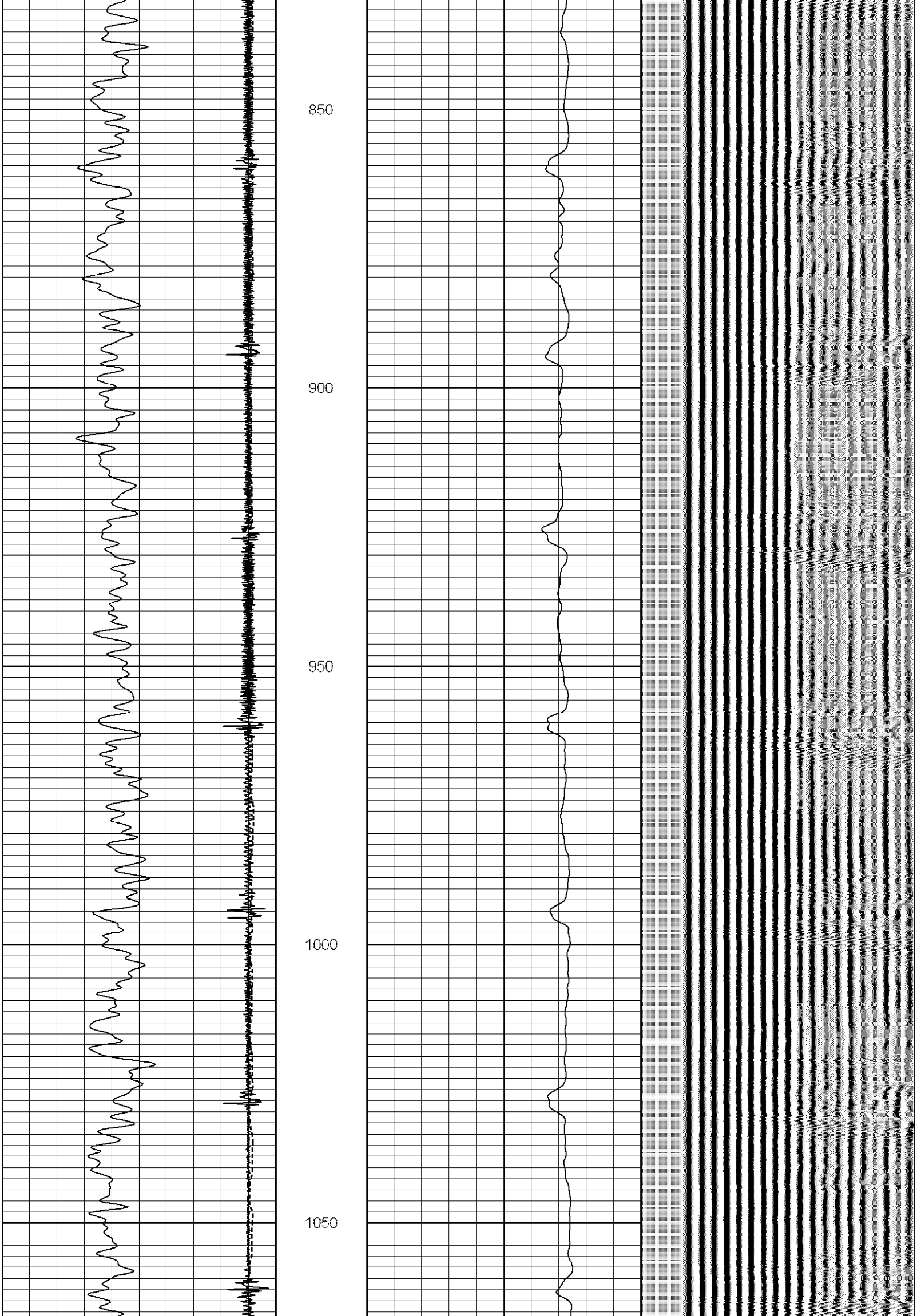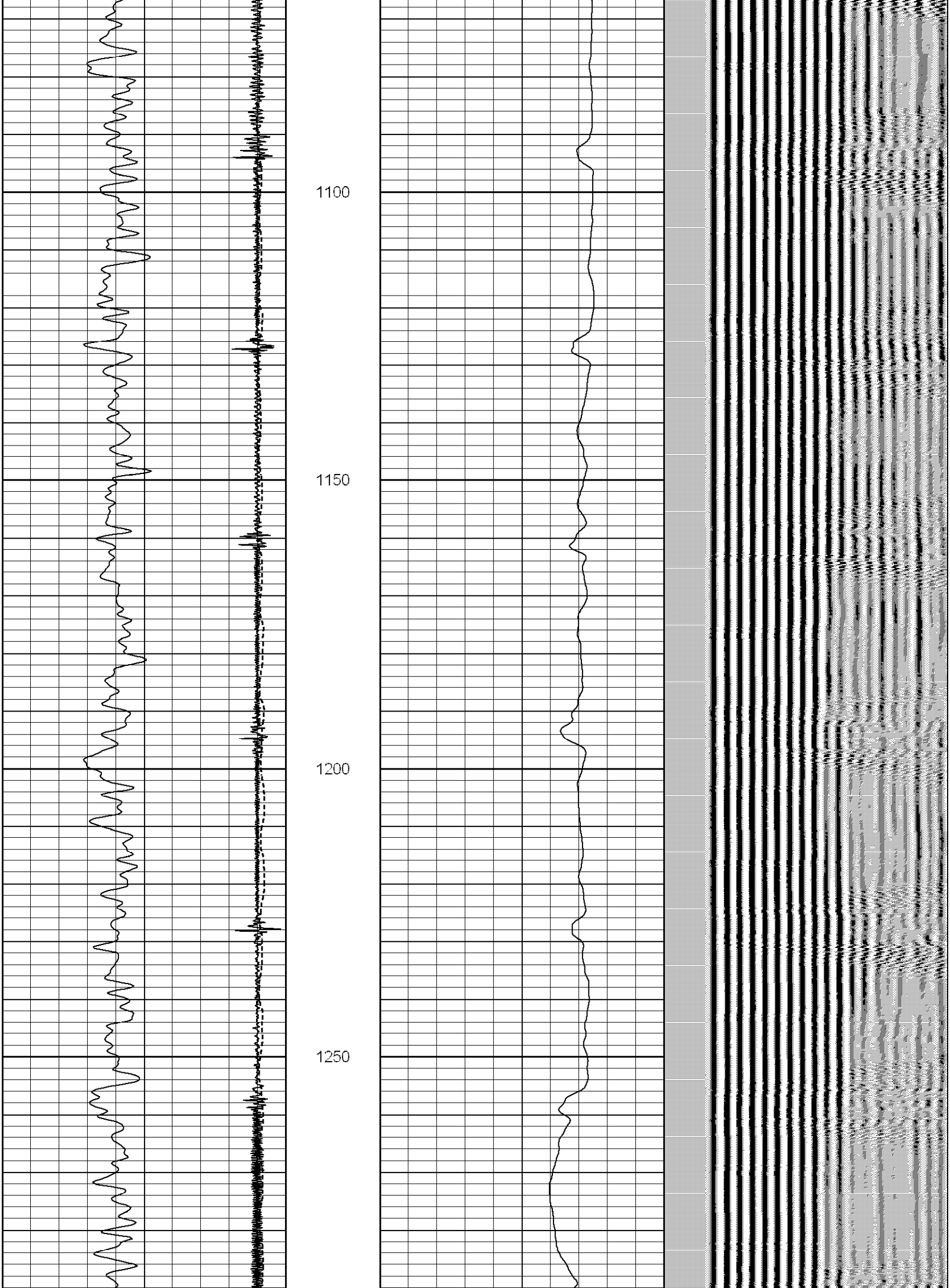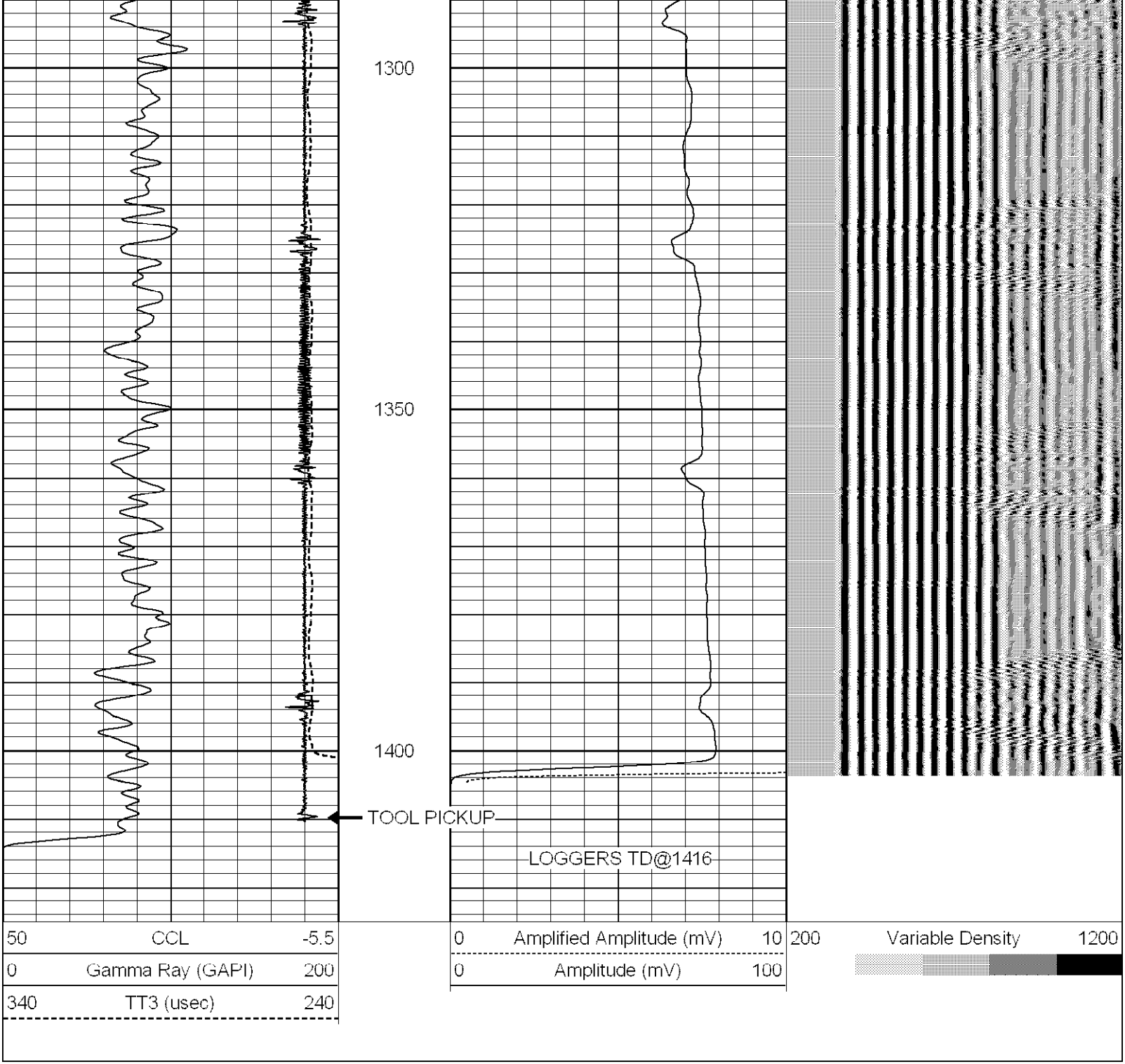Database File: cbl noble bohlender 29-02 third log.db
Dataset Pathname: pass2
Presentation Format: noble en
Dataset Creation: Sat Dec 05 07:59:30 2015 by Log SCH 120430
Charted by: Depth in Feet scaled 1:240