




Hydrology Map

Legend

-  1000' Setback Buffer
-  DWR Water Well
-  Existing Ditch

encana

HWY 52 32H-O368
T2N R68W Sec. 32 (SW/4SE/4)
Weld County, Colorado

Revised February 12, 2016