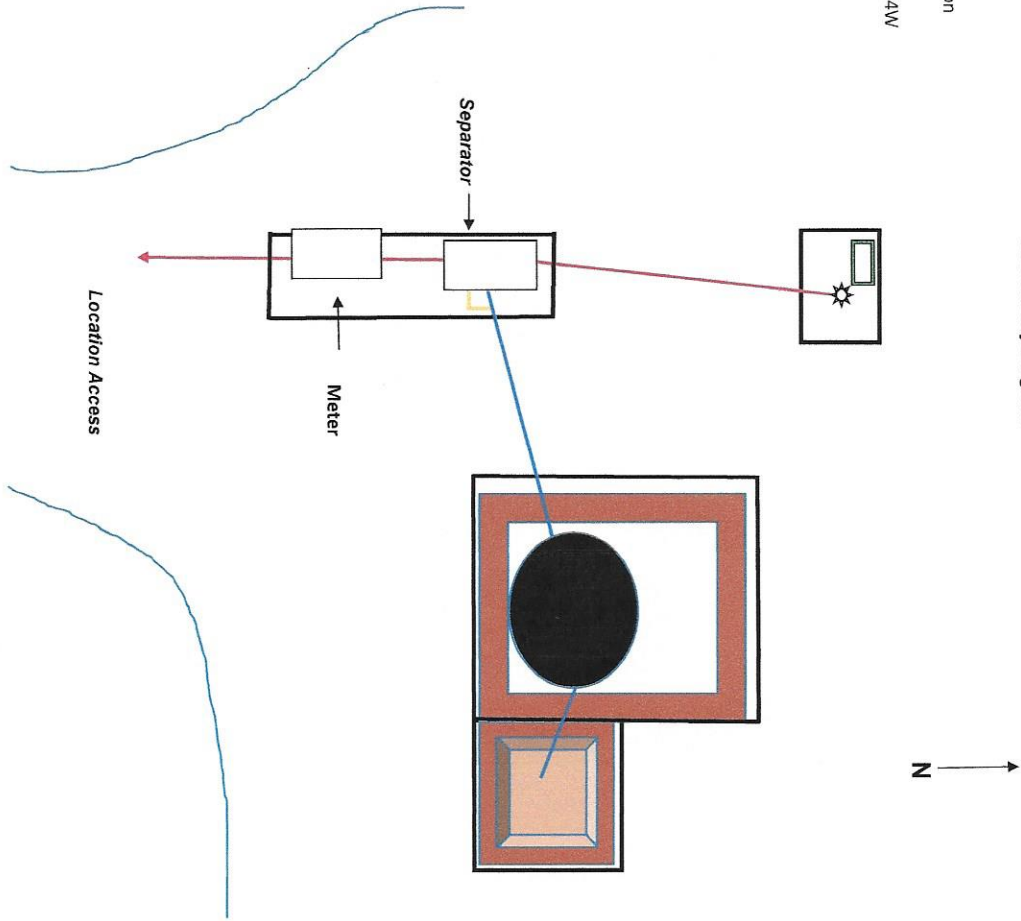











**Oper:** National Fuel Corporation  
**Well:** Federal #2-34-7-104  
**Location:** NENW, Sec.34, T7S, R104W  
**State:** Colorado  
**County:** Garfield  
**Lease:** C-12701  
**API#:** 045-06172

Site Facility Diagram



-  Wellhead
-  Oil Dump Line
-  Produced Water Dump Line
-  Gas Flow Line
-  Chemical Injection Point with Containment
-  Netted Produced Water Pit
-  Fencing
-  Berm
-  Produced Water/Oil Tank