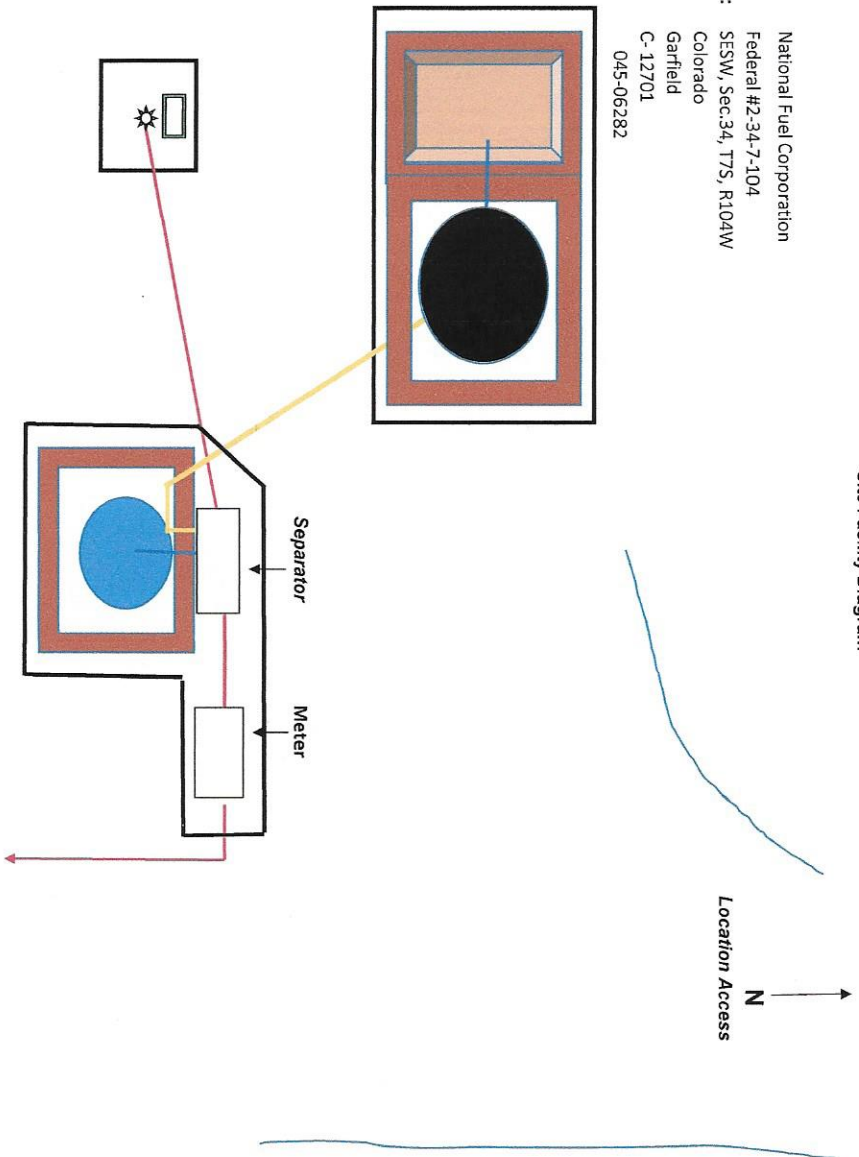












Site Facility Diagram

Oper: National Fuel Corporation
Well: Federal #2-34-7-104
Location: SESW, Sec.34, T7S, R104W
State: Colorado
County: Garfield
Lease: C-12701
API#: 045-06282



-  Wellhead
-  Oil Dump Line
-  Produced Water Dump Line
-  Gas Flow Line
-  Chemical Injection Point with Containment
-  Produced Water Tank(95 bbl)
-  Netted Produced Water Pit
-  Fencing
-  Berm
-  Produced Water/Oil Tank