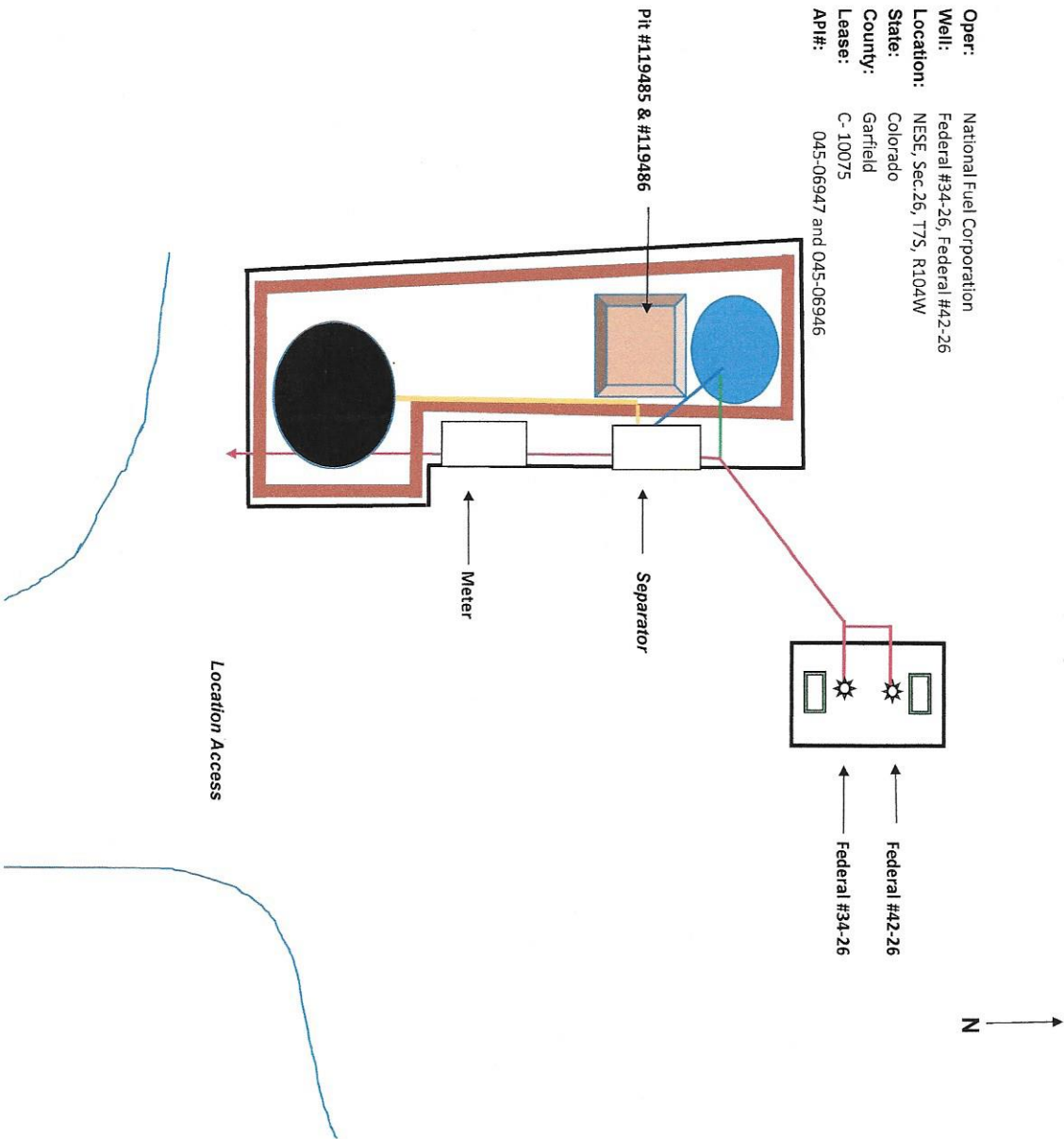













Oper: National Fuel Corporation
 Well: Federal #34-26, Federal #42-26
 Location: NESE, Sec.26, T7S, R104W
 State: Colorado
 County: Garfield
 Lease: C-10075
 API#: 045-06947 and 045-06946

Site Facility Diagram



-  Wellhead
-  Oil Dump Line
-  Produced Water Dump Line
-  Gas Flow Line
-  Chemical Injection Point with Containment
-  Blow Down Line
-  Produced Water Tank(95 bbl)
-  Silted in Produced Water Pit area
-  Fencing
-  Berm
-  Produced Water/Oil Tank