



Kerr-McGee Oil & Gas Onshore LP

A subsidiary of Anadarko Petroleum Corporation

1099 18th Street
Denver, CO 80202
720-929-6000

January 28, 2016

Matt Lepore
Director, Colorado Oil and Gas Conservation Commission
Department of Natural Resources
The Chancery Building
1120 Lincoln Street, Suite 801
Denver, CO 80203

Re: **30 Day Certification Letter - 318A.e**
CAMENISCH 36N-22HZ (Doc No. 400911884)
Township 2 North, Range 68 West
Section 15: SWNE
Unit Acreage: 280 acres
Unit Spacing: 02N68W SEC 15: SWNE, W2SE
02N68W SEC 22: W2E2
Weld County, Colorado

Dear Director Lepore:

Kerr-McGee Oil and Gas Onshore LP ("KMG") hereby certifies that a thirty (30) day notice has been given by certified mail to all mineral owners in the proposed wellbore spacing unit. Encana Oil & Gas (USA) Inc. initially objected to this well on December 3, 2015, however those objections were lifted on December 16, 2015 and the letter stating such is attached. No other objections to such well location, proposed spacing unit, or additional producing formation were received. KMG hereby respectfully requests approval of this boundary well.

If you have any questions or issues regarding this permit, please contact our office.

Sincerely,

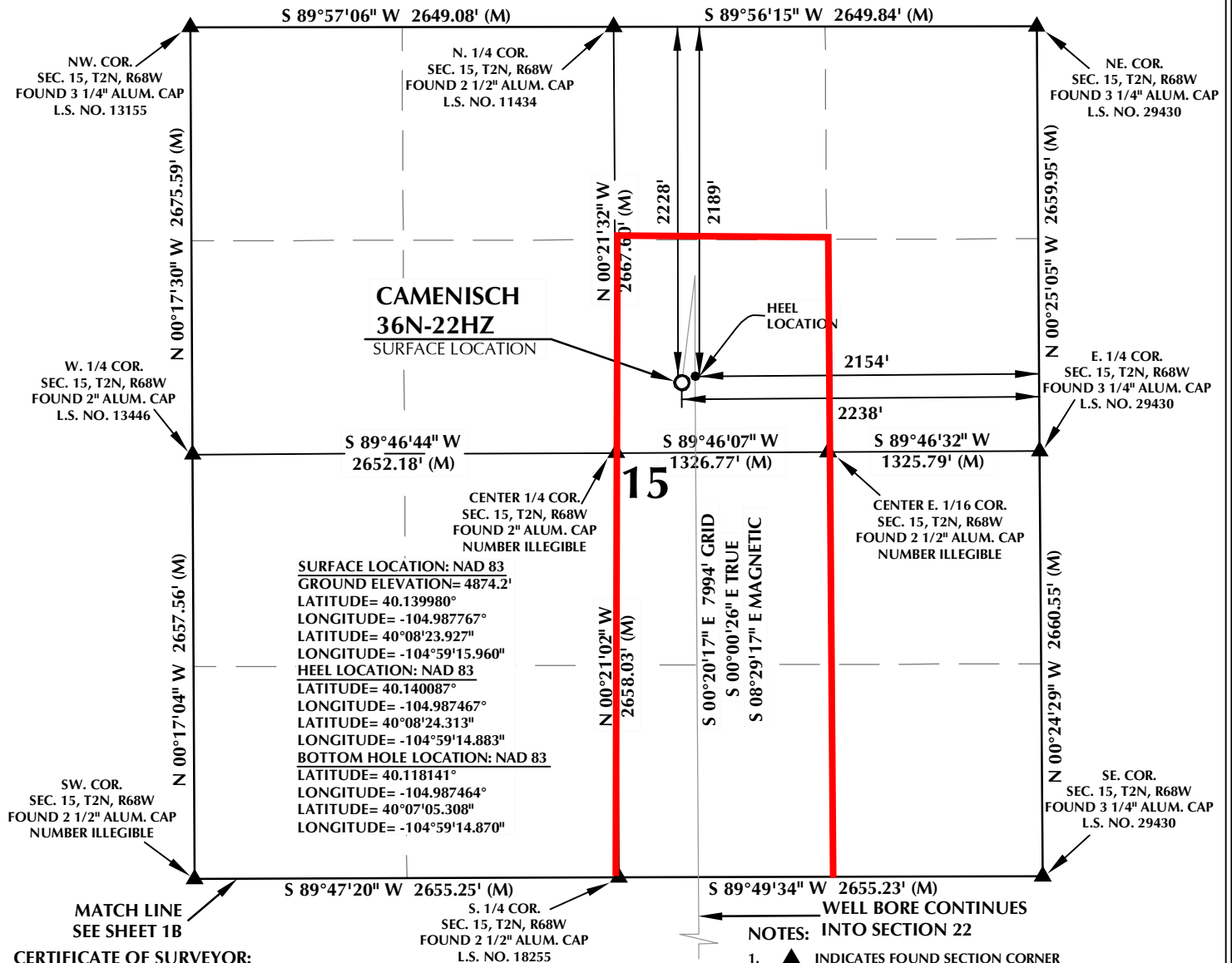
Kerr-McGee Oil and Gas Onshore LP

A handwritten signature in blue ink that reads 'RPowers'.

Ronett Powers
Regulatory Analyst II

Enclosure

T2N, R68W



WELL PAD - CAMENISCH 36N-22HZ

CAMENISCH 36N-22HZ
WELL LOCATION CERTIFICATE
2228' FNL & 2238' FEL SWNE (SURFACE)
2189' FNL & 2154' FEL SWNE (HEEL)
LOCATED IN SECTION 15
461' FSL & 2140' FEL SWSE (BOTTOM)
LOCATED IN SECTION 22
T2N, R68W, 6TH P.M.
WELD COUNTY, COLORADO

**Kerr-McGee Oil &
Gas Onshore L.P.**
1099 18th Street
Denver, Colorado 80202



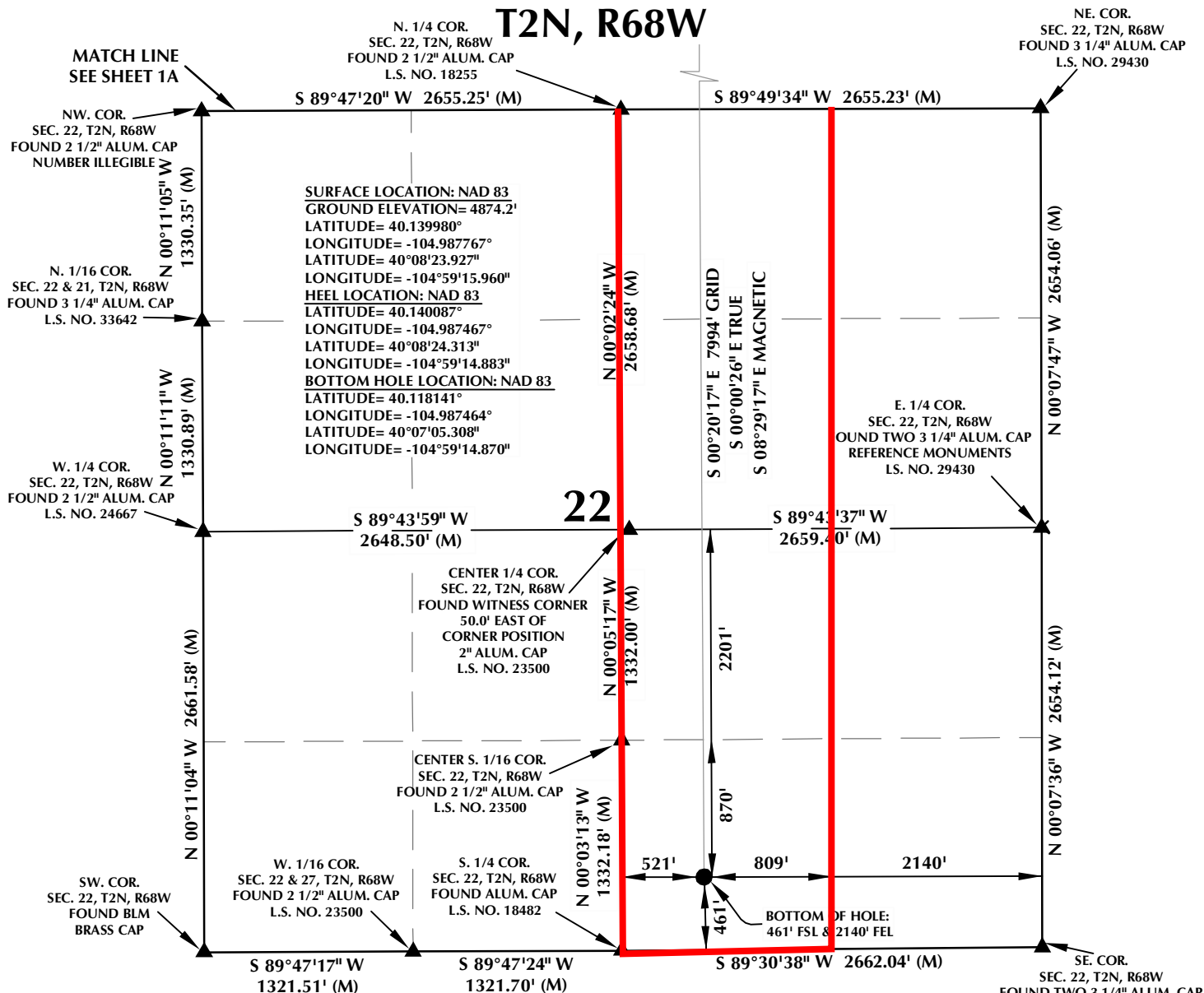
CONSULTING, LLC

SHERIDAN OFFICE
1095 Saberton Avenue
Sheridan, Wyoming 82801
Phone 307-674-0609

LOVELAND OFFICE
1635 Foxtrail Drive, Suite 204
Loveland, Colorado 80538
Phone 970-776-4331

DRAFTED BY:	LMO	CHECKED BY:	REM	SHEET NO:
DATE DRAFTED:	9/28/15	DATE SURVEYED:	7/15/15	1A
REVISED:		FILE NAME:	15-23	1A OF 1

T2N, R68W



CERTIFICATE OF SURVEYOR:

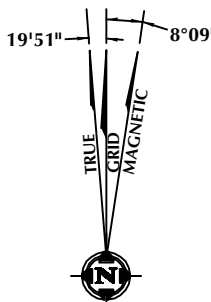
THIS IS TO CERTIFY THAT THE ABOVE PLAT WAS PREPARED FROM FIELD NOTES OF ACTUAL SURVEY MADE BY ME OR UNDER MY SUPERVISION AND THAT THE SAME ARE TRUE AND CORRECT TO THE BEST OF MY KNOWLEDGE AND BELIEF. THIS CERTIFICATE DOES NOT REPRESENT A LAND SURVEY PLAT OR IMPROVEMENT SURVEY PLAT AS DEFINED BY C.R.S. 38-510.02 AND CANNOT BE RELIED UPON TO DETERMINE OWNERSHIP.

Richard E. Mariotti
PROFESSIONAL LAND SURVEYOR
COLORADO REGISTRATION NUMBER 22573

RICHARD E. MARIOTTI
PROFESSIONAL LAND SURVEYOR
COLORADO REGISTRATION NUMBER 22573

NOTICE:
ACCORDING TO COLORADO STATE LAW YOU MUST COMMENCE ANY LEGAL ACTION BASED UPON ANY DEFECT IN THIS SURVEY WITHIN THREE YEARS AFTER YOU FIRST DISCOVER SUCH DEFECT. IN NO EVENT MAY ANY ACTION BASED UPON ANY DEFECT IN THIS SURVEY BE COMMENCED MORE THAN TEN YEARS FROM THE DATE ON THE CERTIFICATION SHOWN HEREON.

NOTE:
MAGNETIC NORTH IS CURRENT AS OF 9/10/2015.
MAGNETIC NORTH CHANGES WEST 0°06' PER YEAR.



WELL PAD - CAMENISCH 36N-22HZ

CAMENISCH 36N-22HZ
WELL LOCATION CERTIFICATE
2228' FNL & 2238' FEL SWNE (SURFACE)
2189' FNL & 2154' FEL SWNE (HEEL)
LOCATED IN SECTION 15
461' FSL & 2140' FEL SWSE (BOTTOM)
LOCATED IN SECTION 22
T2N, R68W, 6TH P.M.
WELD COUNTY, COLORADO

**Kerr-McGee Oil &
Gas Onshore L.P.**
1099 18th Street
Denver, Colorado 80202



CONSULTING, LLC

SHERIDAN OFFICE
1095 Saberton Avenue
Sheridan, Wyoming 82801
Phone 307-674-0609

LOVELAND OFFICE
1635 Foxtrail Drive, Suite 204
Loveland, Colorado 80538
Phone 970-776-4331

DRAFTED BY:	LMO	CHECKED BY:	REM	SHEET NO:
DATE DRAFTED:	9/28/15	DATE SURVEYED:	7/15/15	1B
REVISED:		FILE NAME:	15-23	1B OF 1



December 16, 2015

Kerr-McGee Oil & Gas Onshore LP
1099 18th Street, Suite 1800
Denver, CO 80202
Attention: Enrique Nelson

RE: Camenisch State 36N1-3HZ, Camenisch State 36N2-3HZ, Camenisch 36N-22HZ,
Camenisch 15N-22HZ
Township 2 North, Range 68 West
Section 15: SWNE (surface location)
Weld County, Colorado

Dear Mr. Nelson:

On November 25, 2015 Encana Oil & Gas (USA) Inc. ("Encana") filed an objection under COGCC Rule 318A.e.(5)B with Kerr-McGee Oil & Gas Onshore LP and the Colorado Oil and Gas Conservation Commission protesting the 30 Day Notice of proposed drilling and spacing units received by Encana on November 13, 2015 for the above captioned wells.

Encana hereby withdraws the previously filed objection and waives the thirty day written requirement as specified in COGCC Rule 318A.e.(6) for the above captioned wells.

Should you have any questions, please contact me by email at Cody.McNeece@encana.com or by telephone at 720.876.3475.

Sincerely yours,

ENCANA OIL & GAS (USA) INC.,
Through its authorized agent,
Encana Services Company, Ltd.

A handwritten signature in black ink that reads "Cody McNeece". The signature is written in a cursive, flowing style.

Cody McNeece
Land Negotiator

cc: Colorado Oil and Gas Conservation Commission
1120 Lincoln Street, Suite 801
Denver, Colorado 80203
Attention Ms. Jane Stanczyk

**Encana Oil & Gas (USA) Inc., acting by and through its authorized agent,
Encana Services Company Ltd.**

Republic Plaza 370 17th Street Suite 1700 Denver CO 80202 USA 303.623.2300 encana.com

Waiver of Notice Form

The undersigned party hereby waives the thirty day written notice requirement as specified in COGCC Rule 318A.e.(6) for the wells described on the attached Well Information Exhibit.

EnCana Oil & Gas (USA) Inc.

By: Cody McNece
Printed Name: Cody McNece
Title: Land Negotiator
Date: 12/16/2015

Electronic Communication:

If you would like to receive well proposal documents electronically please include the name, email address, and phone number of the party to receive the documents.

Name: _____

Email address: _____

Phone: _____