Whisper Rock #C-29HZ

Operator: Chesapeake Energy
Service Company: Schlumberger
Job Type: Cased Hole
Latitude: 41.9
Longitude: -107.1
API Number: 49-23-20251
Field: Wildcat
County: Sublette
State: Wyoming
Elevation: KB: 7,000.00 ft, GL: 6,970.00 ft, CF: 7,000.00 ft

Log Interpretation	
Depth Reference	KB
Log Date	2011-07-14
Log Time	00:00

Run	Logged Interval		Log Speed	Log Time	Tool Type	Tool Length	Tool Weight
	Top	Bottom					
1	0.00	10,000.00	30.00	00:00	Gamma Ray	0.00	0.00

Casing Strings				
Type	Size	Weight	Grade	Depth
Surface	9.625	36.00	J-55	1,000.00
Production	5.500	17.00	P-110	10,000.00

Bit Runs					
Run	Bit Size	Type	Manufacturer	Model	Serial
1	8.500	PDC	Hughes	HCR-1	7123456

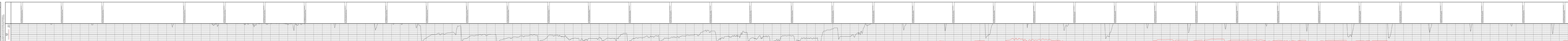



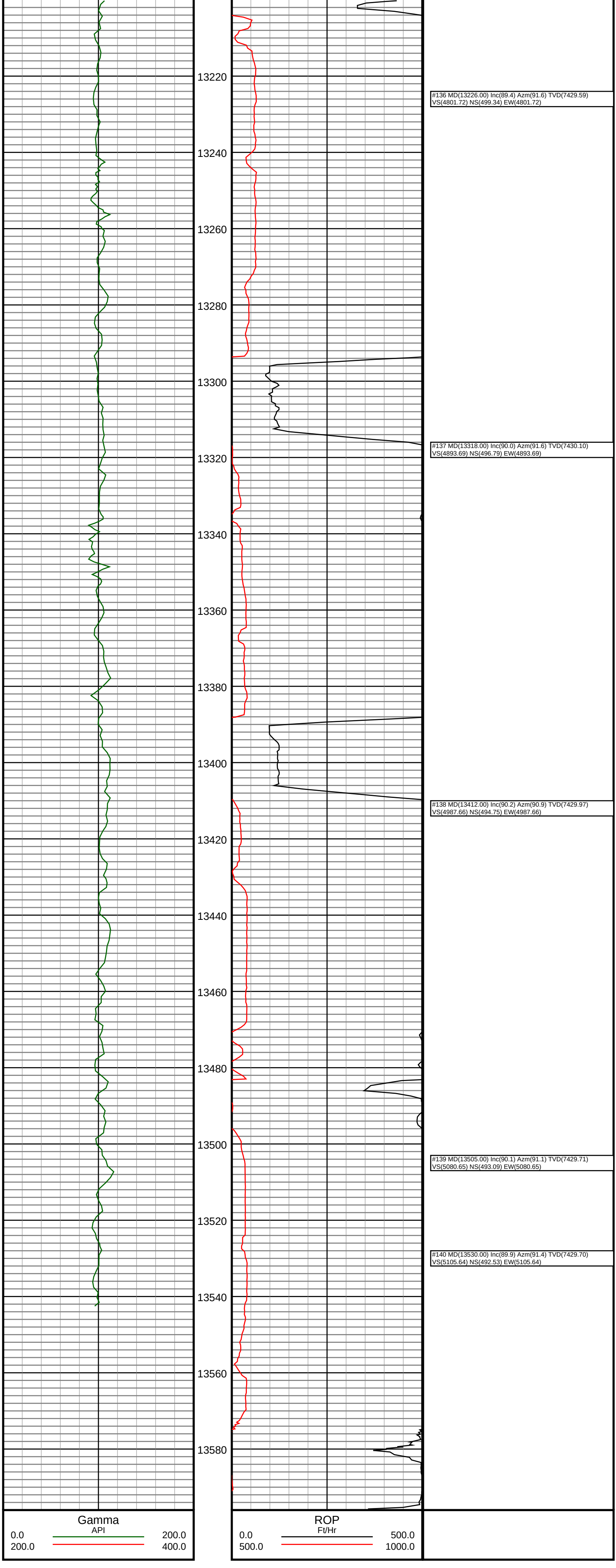
13220
13240
13260
13280
13300
13320
13340
13360
13380
13400
13420
13440
13460
13480
13500
13520
13540
13560
13580
#136 MD(13226.00) Inc(89.4) Azm(91.6) TVD(7429.59)
VS(4801.72) NS(499.34) EW(4801.72)
#137 MD(13318.00) Inc(90.0) Azm(91.6) TVD(7430.10)
VS(4893.69) NS(496.79) EW(4893.69)
#138 MD(13412.00) Inc(90.2) Azm(90.9) TVD(7429.97)
VS(4987.66) NS(494.75) EW(4987.66)
#139 MD(13505.00) Inc(90.1) Azm(91.1) TVD(7429.71)
VS(5080.65) NS(493.09) EW(5080.65)
#140 MD(13530.00) Inc(89.9) Azm(91.4) TVD(7429.70)
VS(5105.64) NS(492.53) EW(5105.64)
Gamma
API
0.0
200.0
200.0
400.0
ROP
Ft/Hr
0.0
500.0
500.0
1000.0