

Measured Depth Log

5"=100ft
Feet

Oil Co: Well Name: LSD: State/Prov: Country: Job #:				Bonanza Creek ProngHorn J24-15-10XRLNC Colorado U.S.A. 2015-014-25			
Oil Company: Well Name: LSD: State/Prov: Country: Job #: Drilling Co: Rig #: Co Rep 1: Co Rep 2: Geologist 1: Geologist 2: DD 1: DD 2: MWD 1: MWD 2: MWD Kit:				Bonanza Creek ProngHorn J24-15-10XRLNC Colorado U.S.A. 2015-014-25 Cade 25 Bob Craig Jason Banks Mark David Keele Greg Odom 11			
Well Lic: API/UWI: AFE #:				GDat: 1983			
Casing Depths		MD		Depth		Date	
Surface:		455		Start: 5002.00		3/24/15	
Intermediate:		End: 16114.05				KB: 4686 GL: 4669 DF: 17.00	
Run #	Hole Size (in)	Gamma Offset	Survey Offset	Depth Start	Depth End	Date Start	Date End
01	8.75	37.00	42.00	0.00	6640.00	Mar 24, 15	Mar 27, 15
02	6 1/8	46.00	51.00	6640.00	15667.20	Mar 28, 15	Apr 03, 15
03	6 1/8	48.00	53.00	15667.20	16162.00	Apr 04, 15	Apr 05, 15

Printed: Apr 05, 2015 18:51

Comments:

Client: **Bonanza Creek**

Well Name: **ProngHorn J24-15-10XRLNC**

API/UWI:

Well Lic:

Surface LSD:

State/Prov: **Colorado**

Country: **U.S.A.**

Job #: **2015-014-25**

MWD Kit: **11**


GDAT: **1983**

KB: **4686**

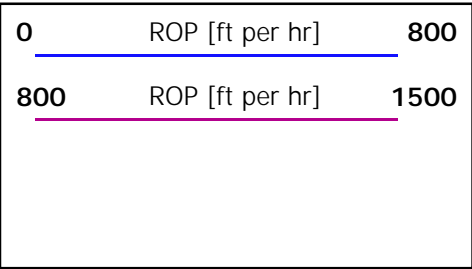
GL: **4669**

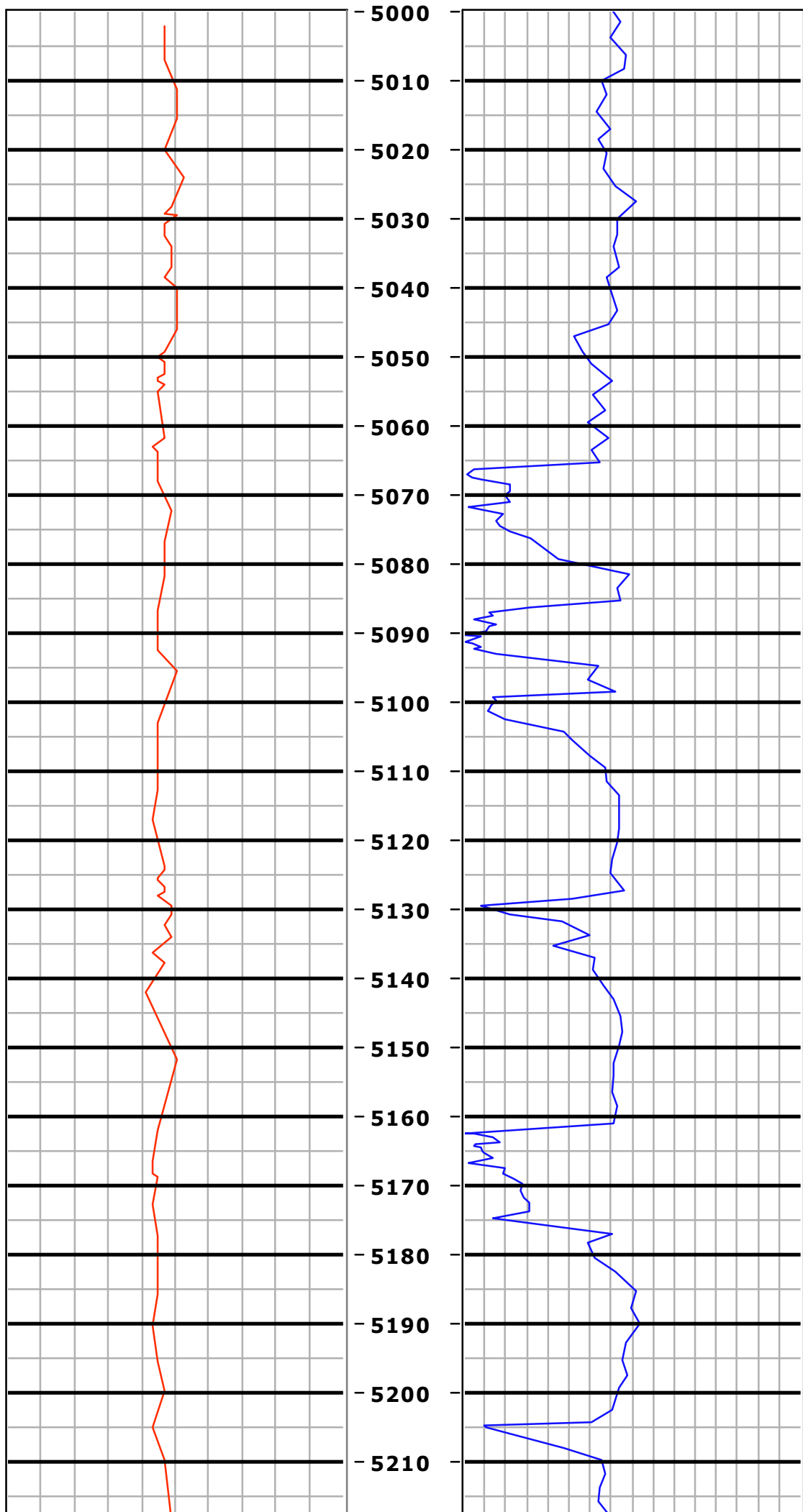
DF: **17.00**

Mezintel

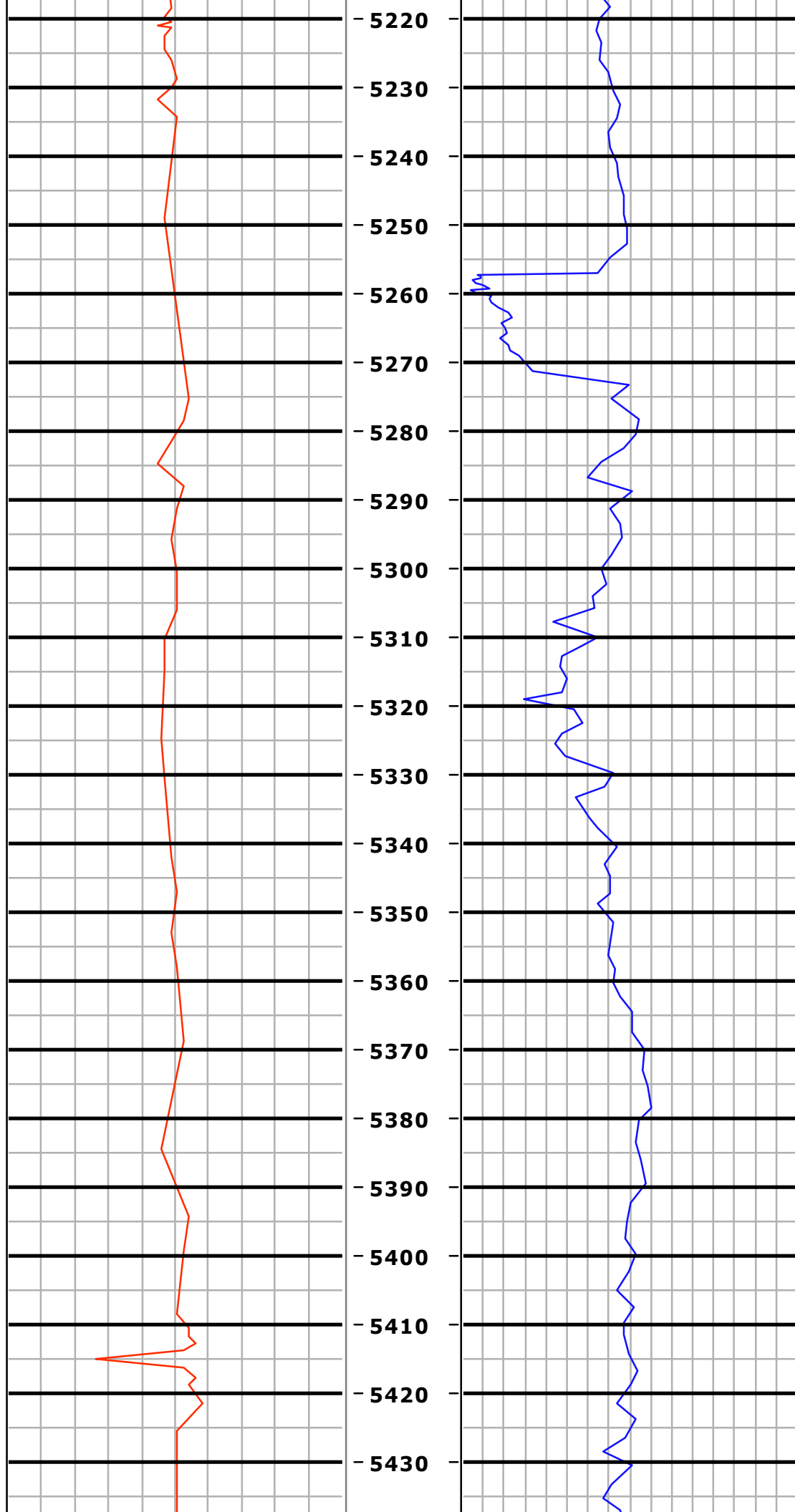


MD
5":100'
Feet



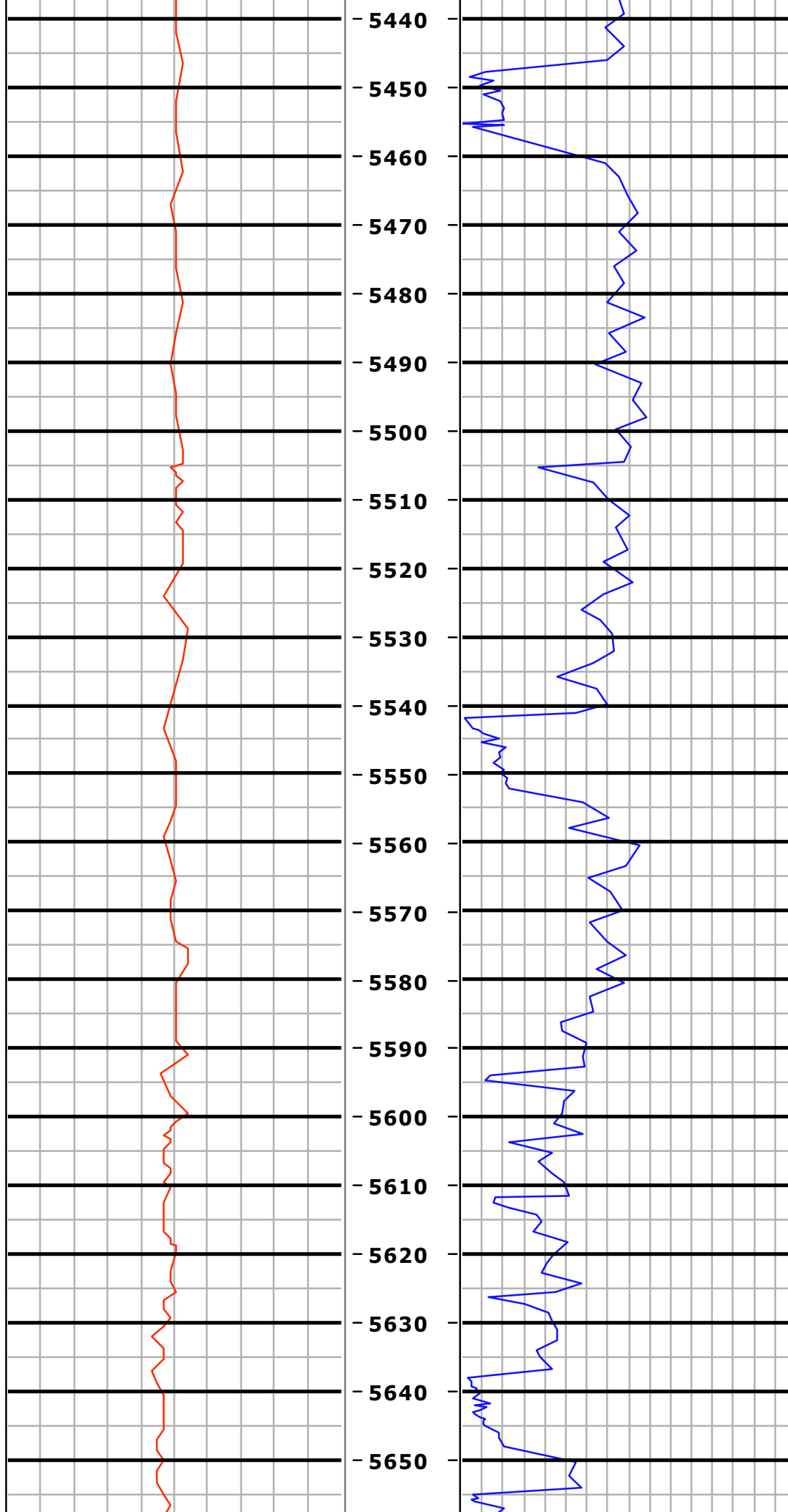


AZM=150.9 TVD=5192.9



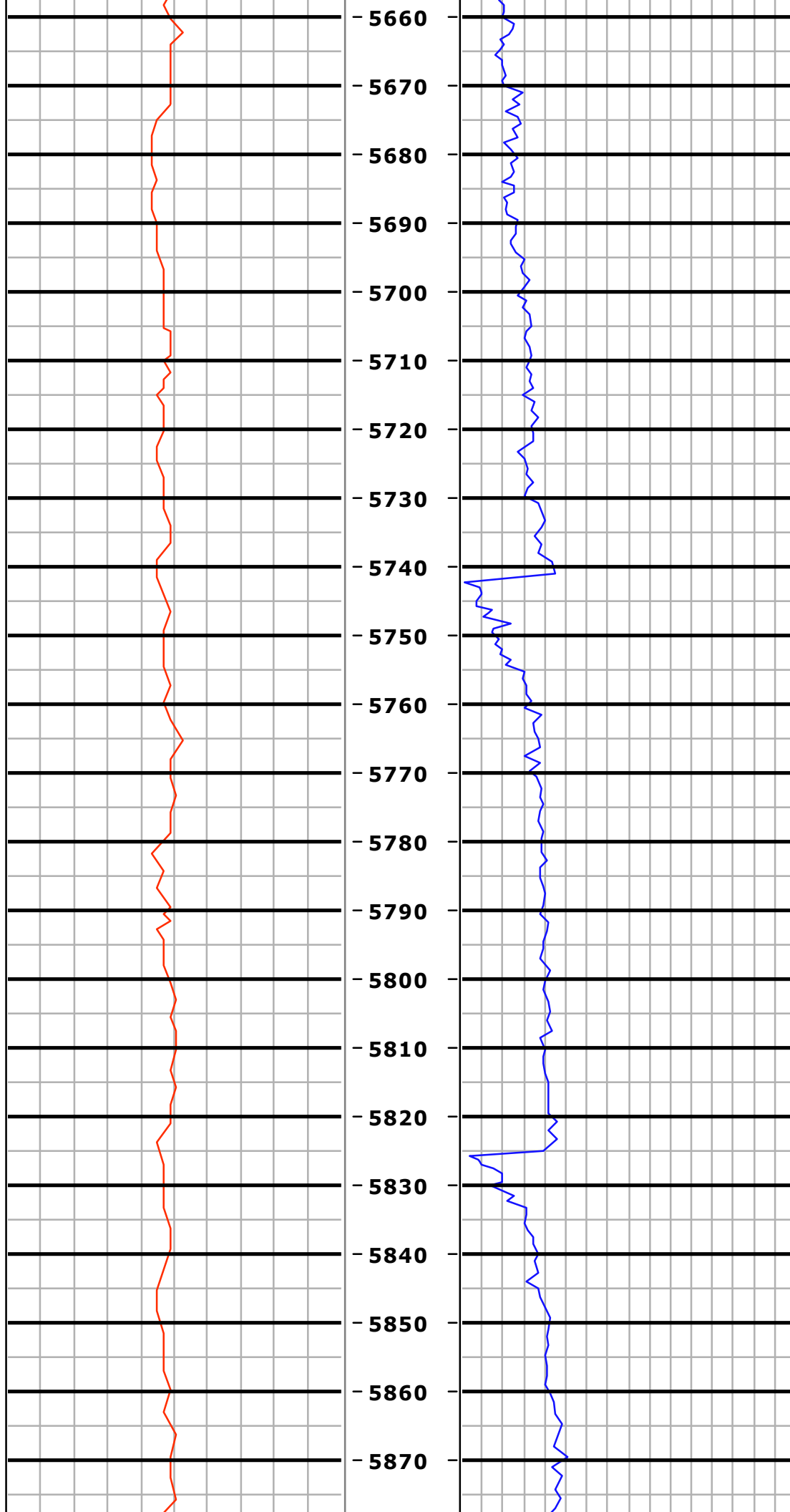
MD=5310.0 INC=5.1
AZM=109.3 TVD=5287.5

MD=5405.0 INC=3.9
AZM=102.5 TVD=5382.3



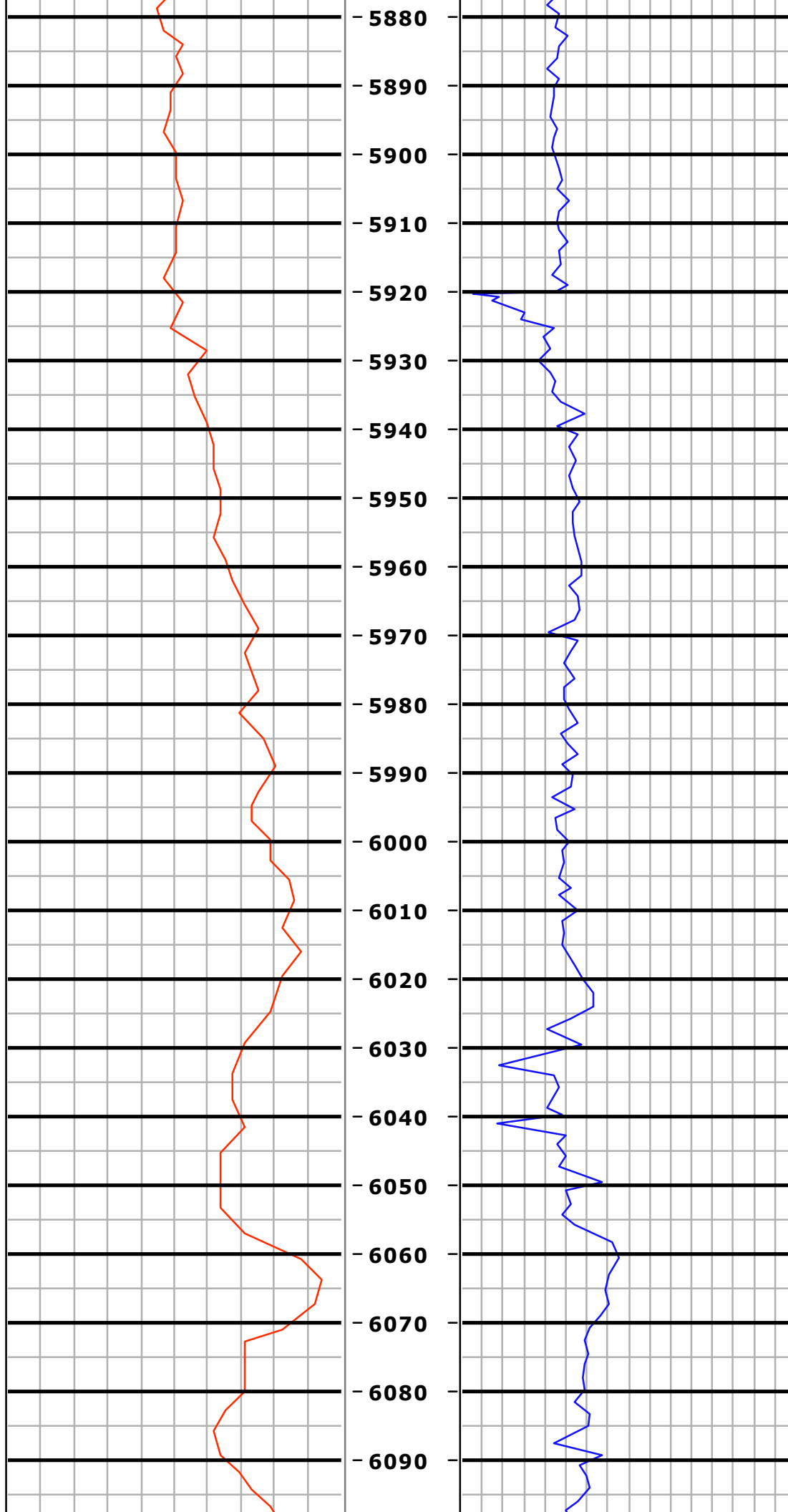
MD=5500.0 INC=3.9
AZM=113.4 TVD=5477.0

MD=5595.0 INC=2.1
AZM=129.7 TVD=5571.9



MD=5690.0 INC=3.3
AZM=11.3 TVD=5666.8

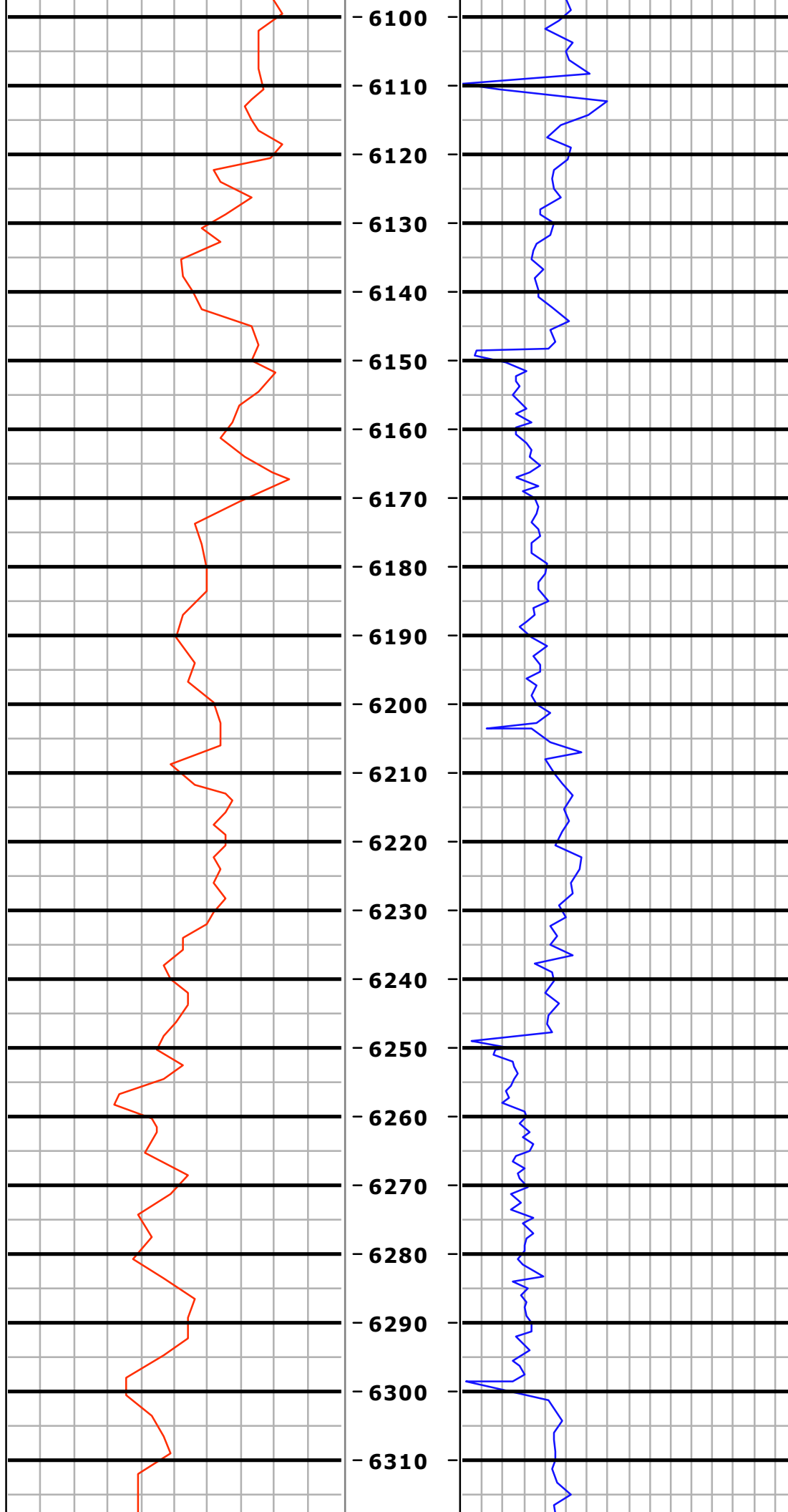
MD=5784.0 INC=13.0
AZM=352.3 TVD=5759.8



MD=5880.0 INC=23.9
AZM=354.9 TVD=5850.7

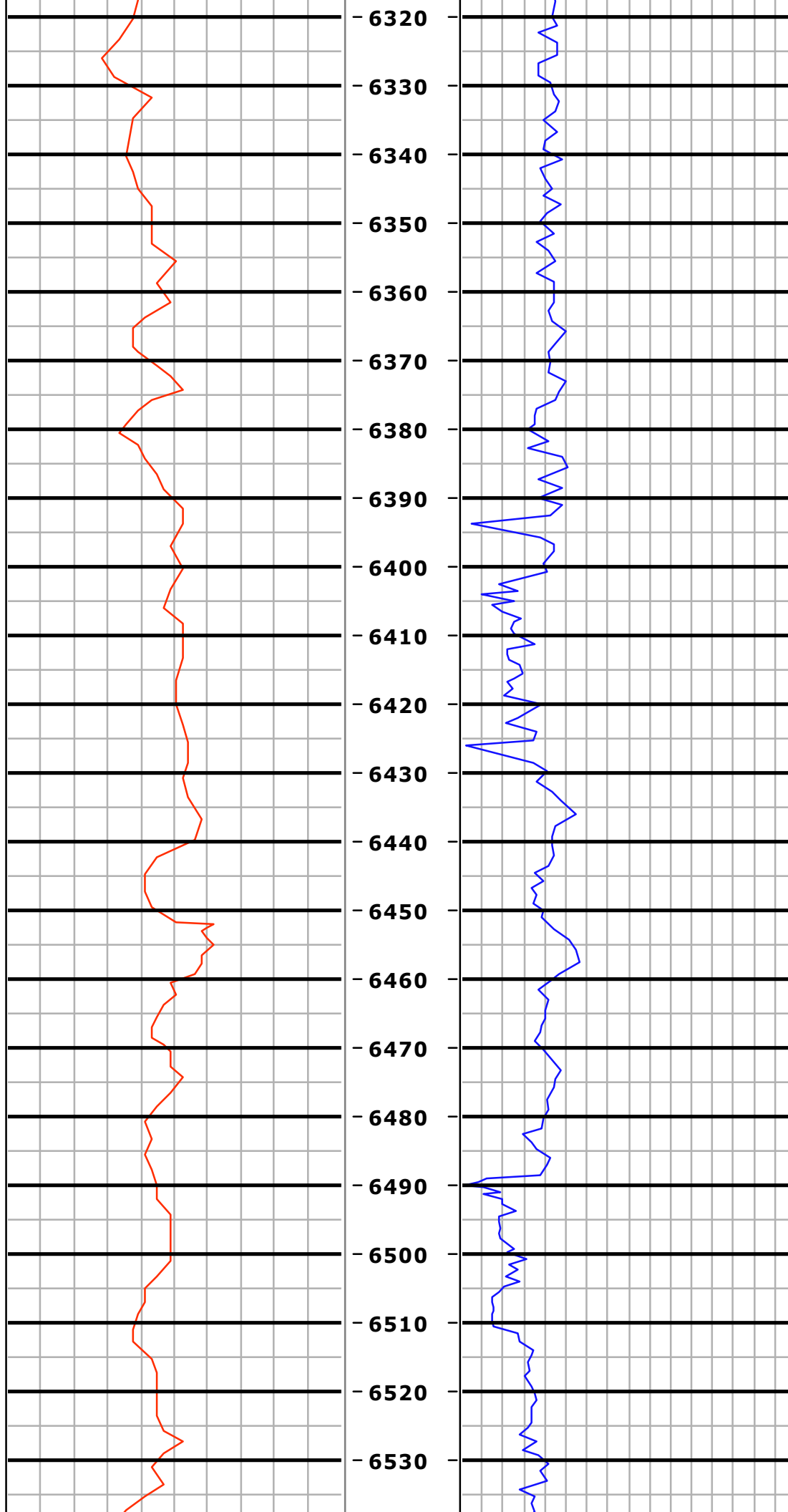
MD=5974.0 INC=36.3
AZM=2.6 TVD=5931.9

MD=6069.0 INC=48.4
AZM=3.2 TVD=6002.0



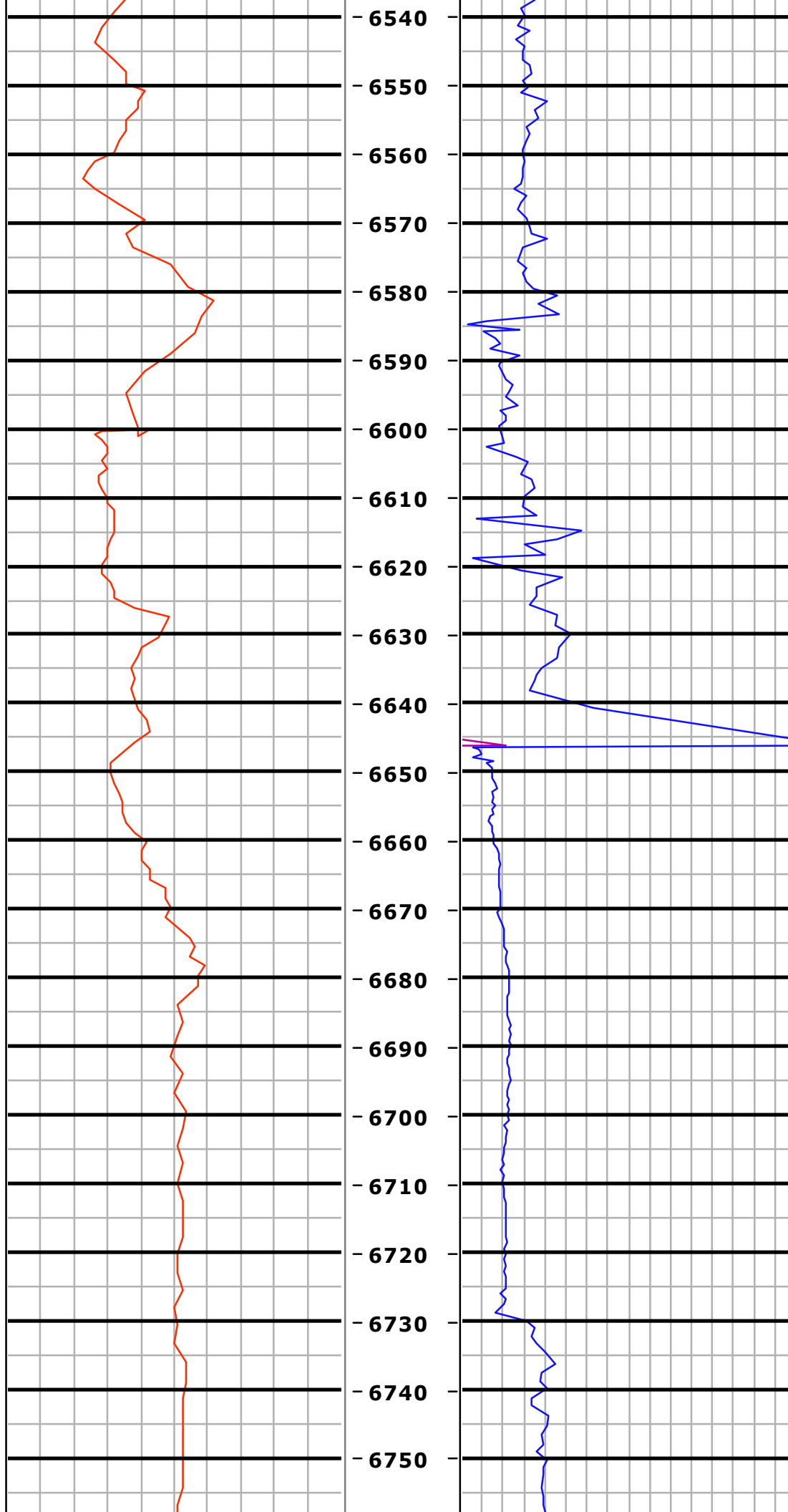
MD=6164.0 INC=57.9
AZM=5.1 TVD=6058.9

MD=6259.0 INC=66.7
AZM=4.8 TVD=6103.0



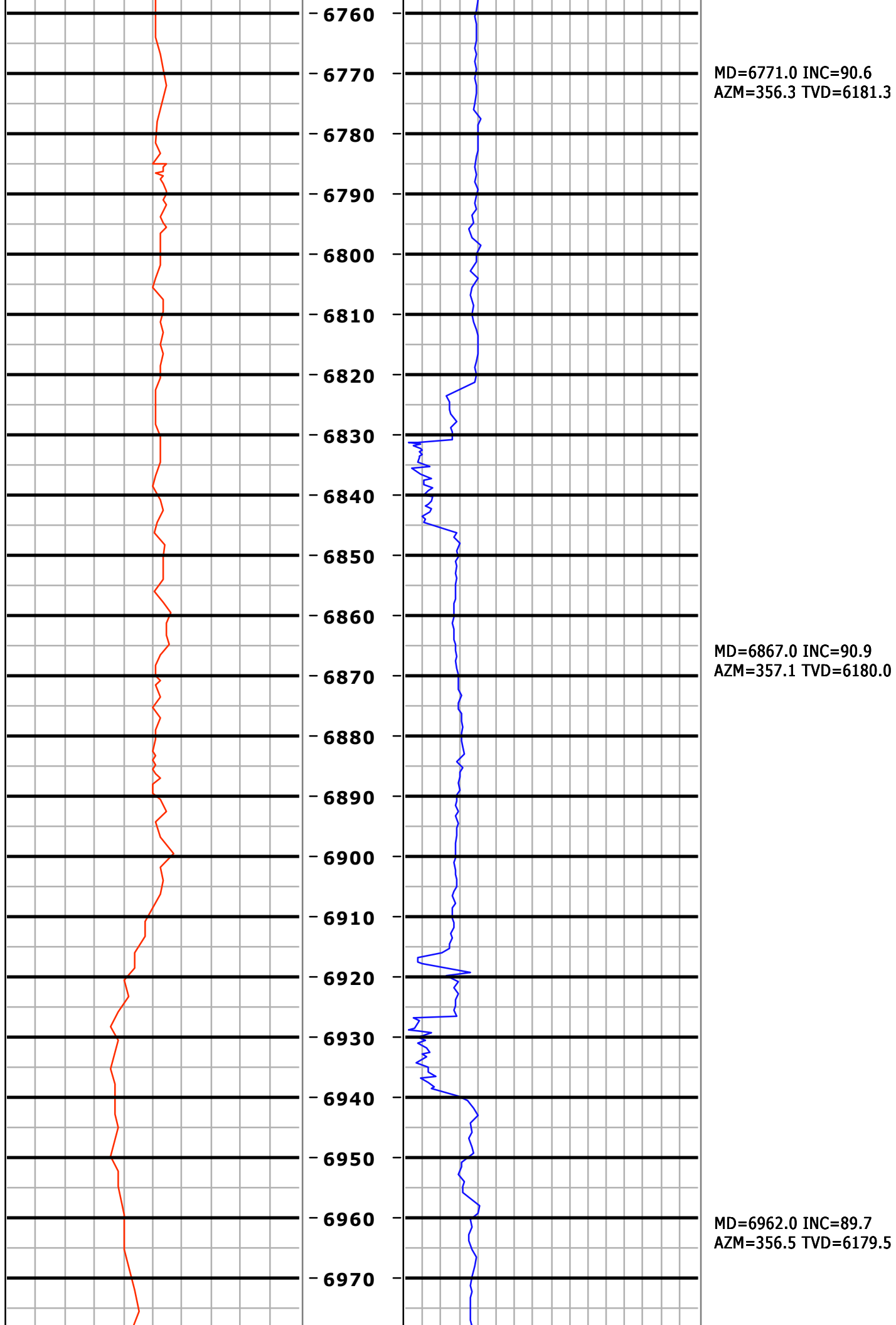
MD=6355.0 INC=74.0
AZM=2.0 TVD=6135.3

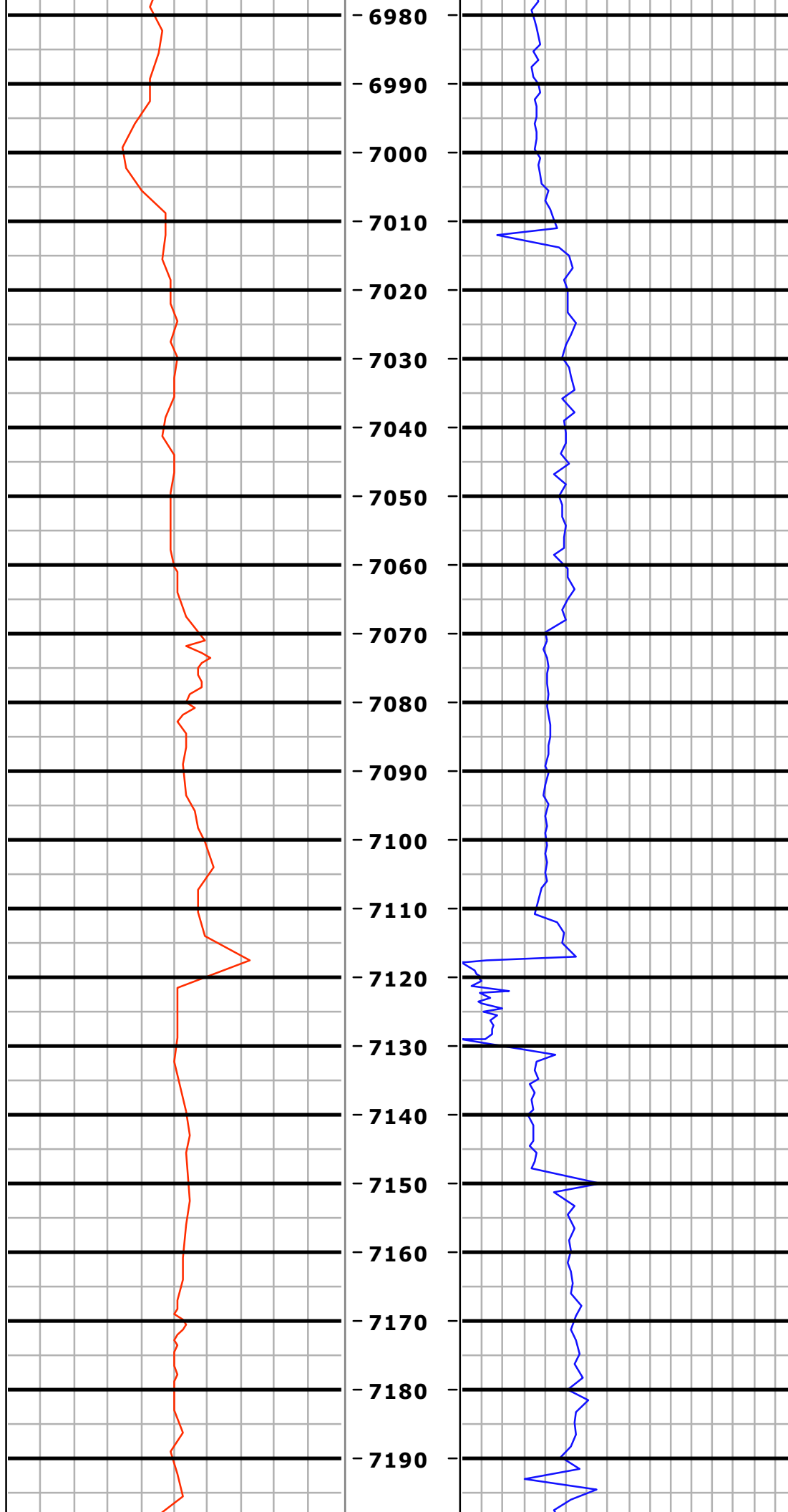
MD=6450.0 INC=78.7
AZM=0.0 TVD=6157.7



MD=6545.0 INC=83.7
AZM=359.4 TVD=6172.2

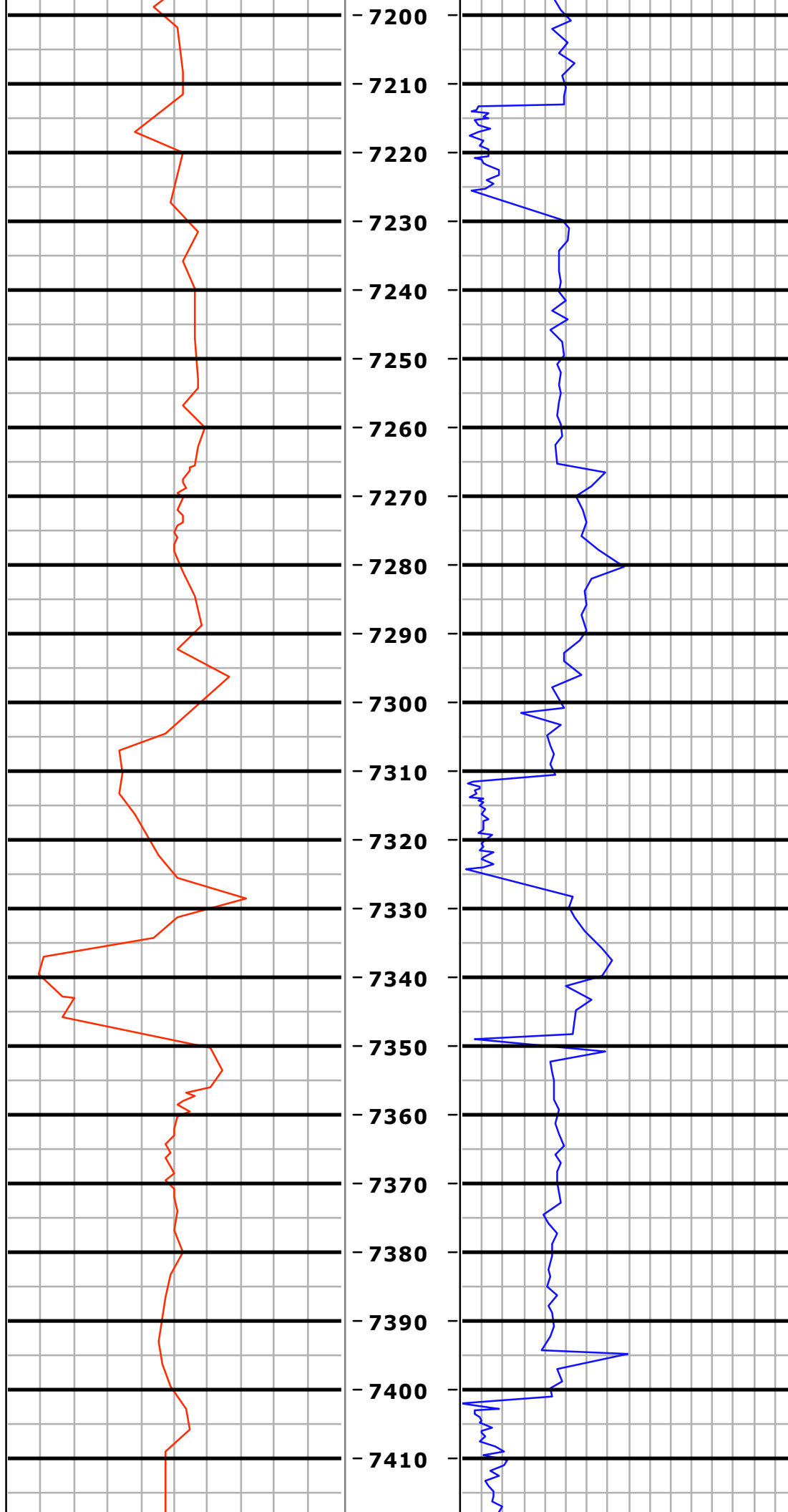
MD=6676.0 INC=88.8
AZM=357.4 TVD=6180.8





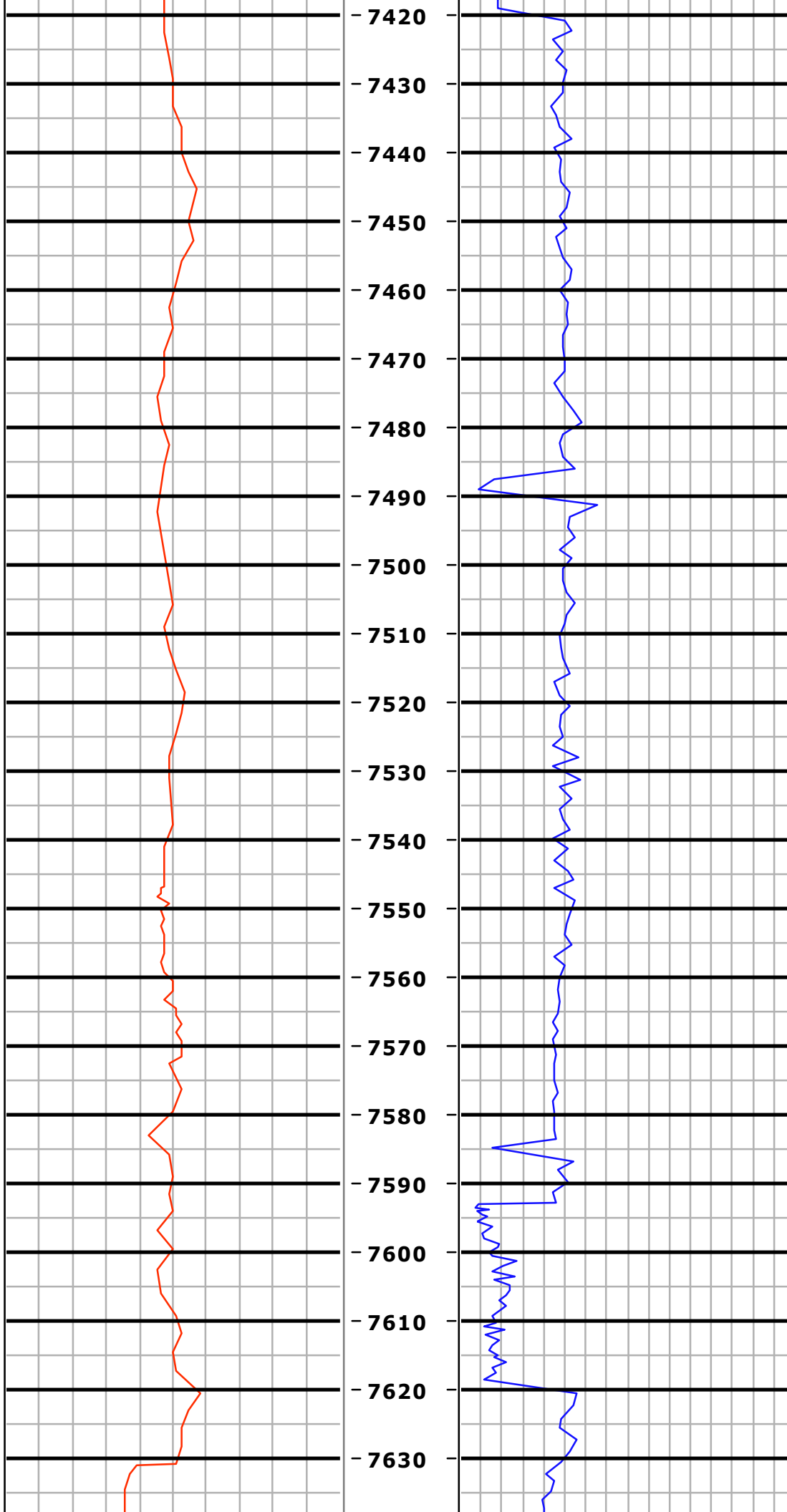
MD=7058.0 INC=90.1
AZM=357.1 TVD=6179.7

MD=7153.0 INC=89.5
AZM=358.4 TVD=6180.0



MD=7249.0 INC=91.4
AZM=2.2 TVD=6179.3

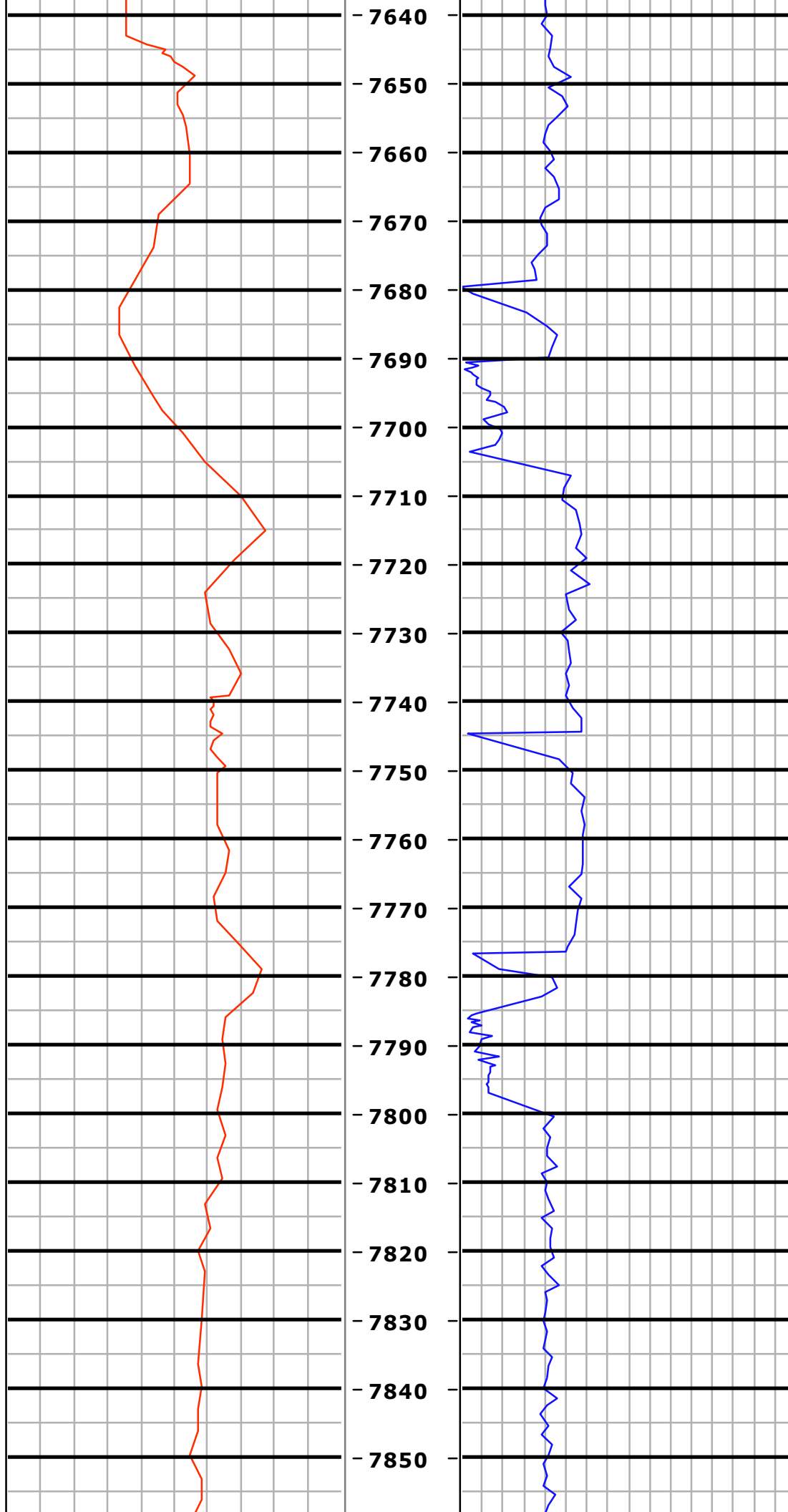
MD=7343.0 INC=91.2
AZM=1.6 TVD=6177.2



MD=7440.0 INC=89.6
AZM=1.2 TVD=6176.5

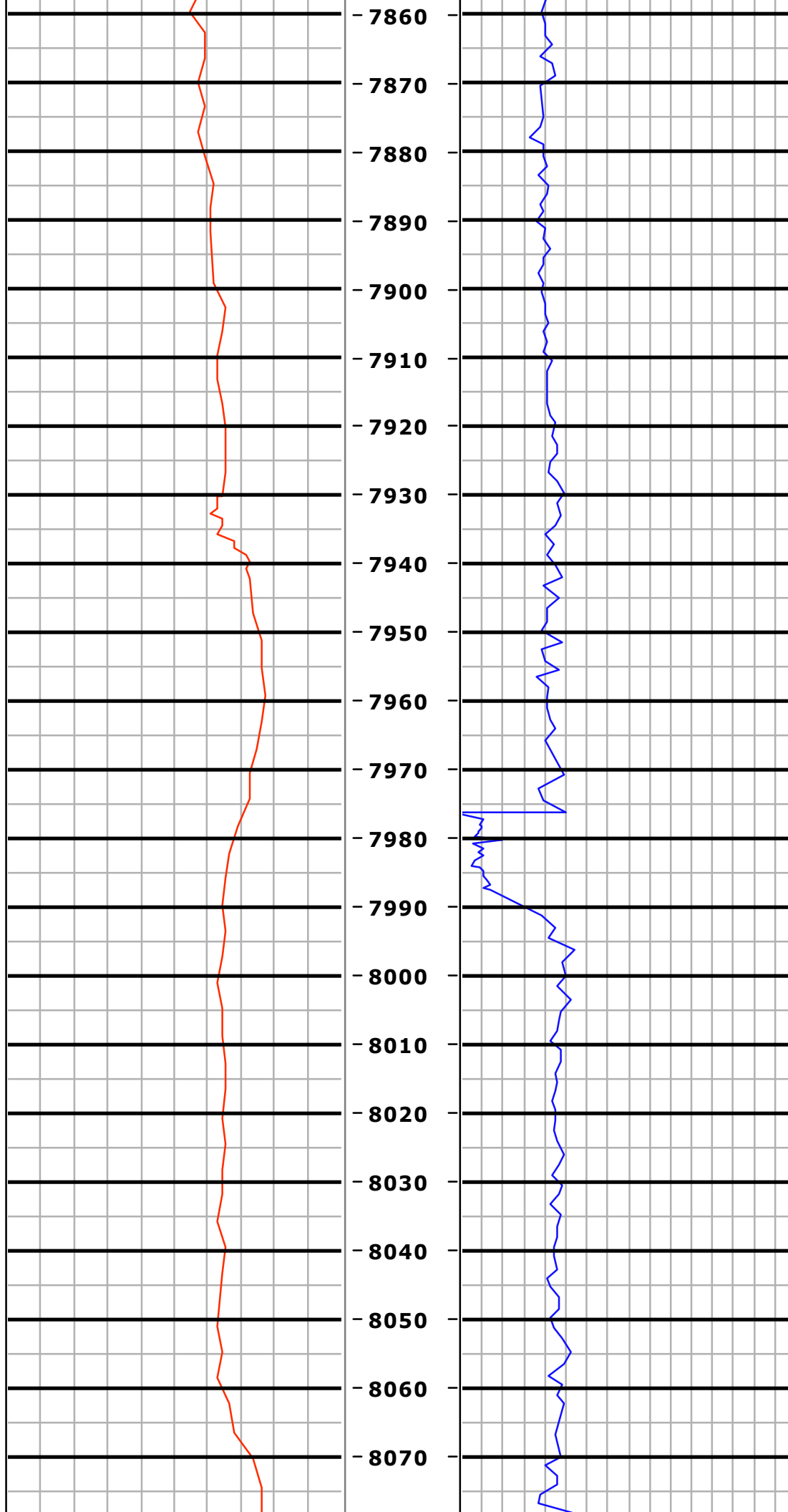
MD=7536.0 INC=90.5
AZM=1.3 TVD=6176.4

MD=7631.0 INC=86.2
AZM=359.4 TVD=6179.1



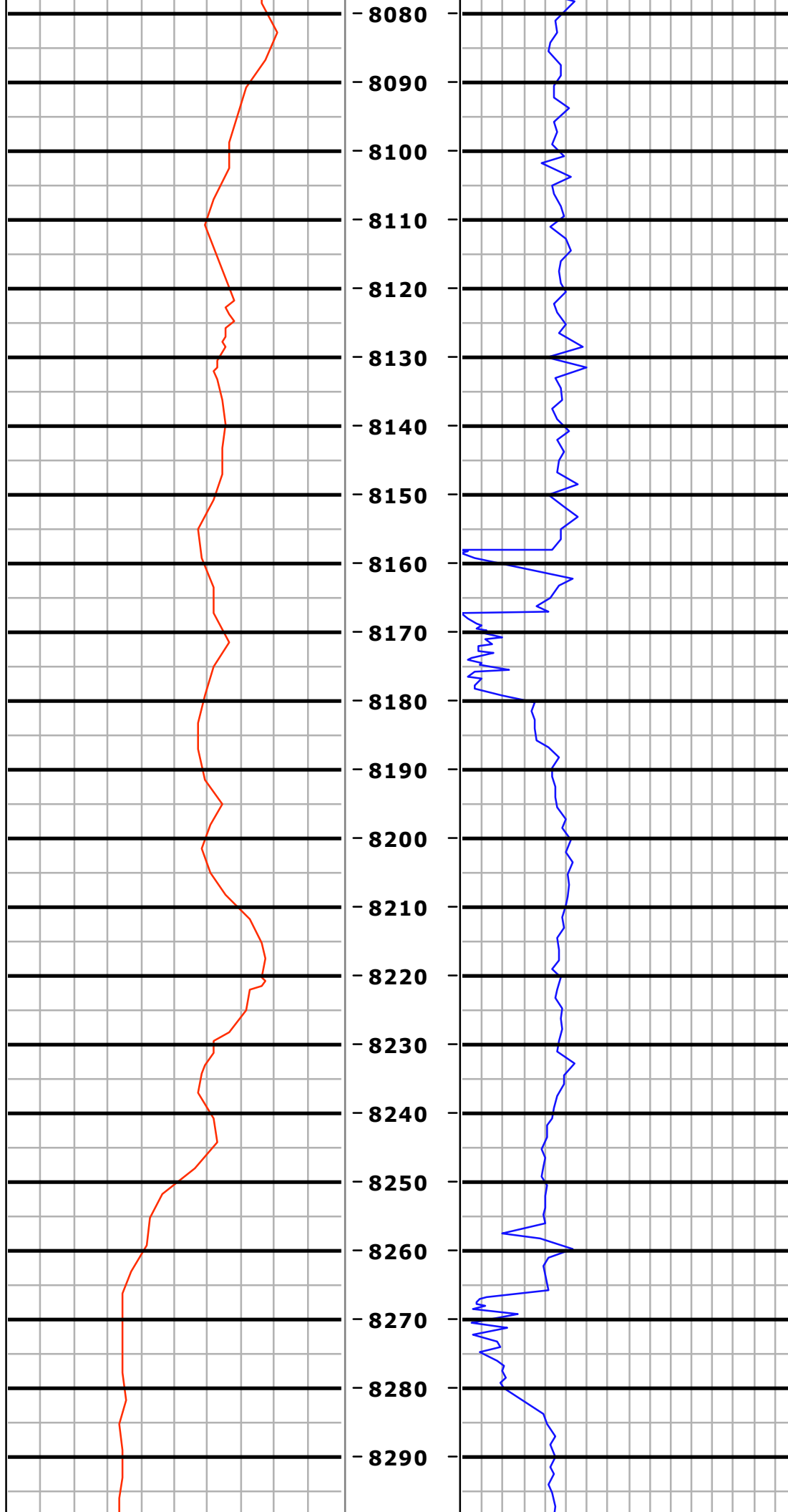
MD=7726.0 INC=87.9
AZM=0.4 TVD=6184.0

MD=7821.0 INC=89.8
AZM=1.2 TVD=6185.9



MD=7916.0 INC=91.0
AZM=1.9 TVD=6185.3

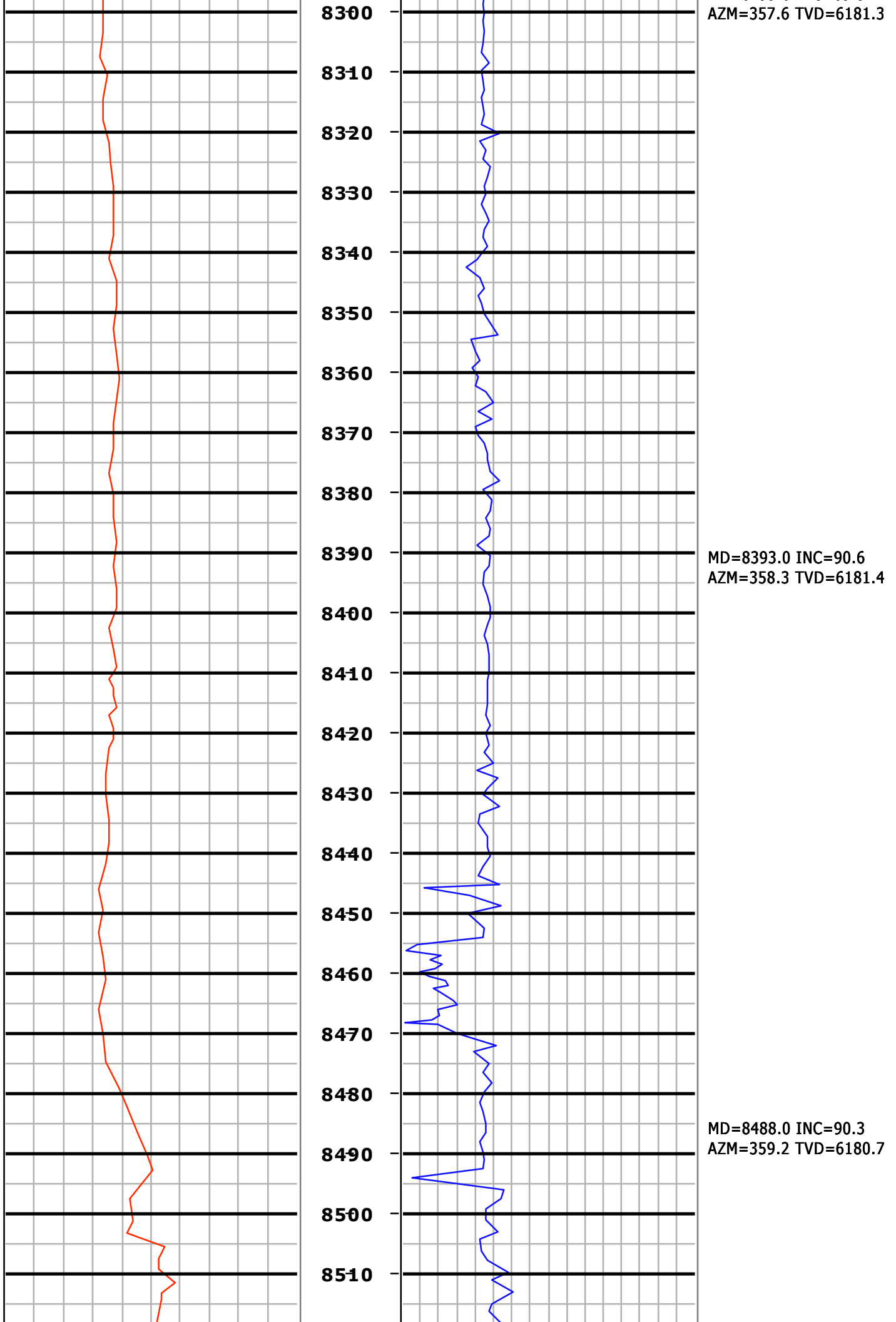
MD=8012.0 INC=90.1
AZM=359.7 TVD=6184.3

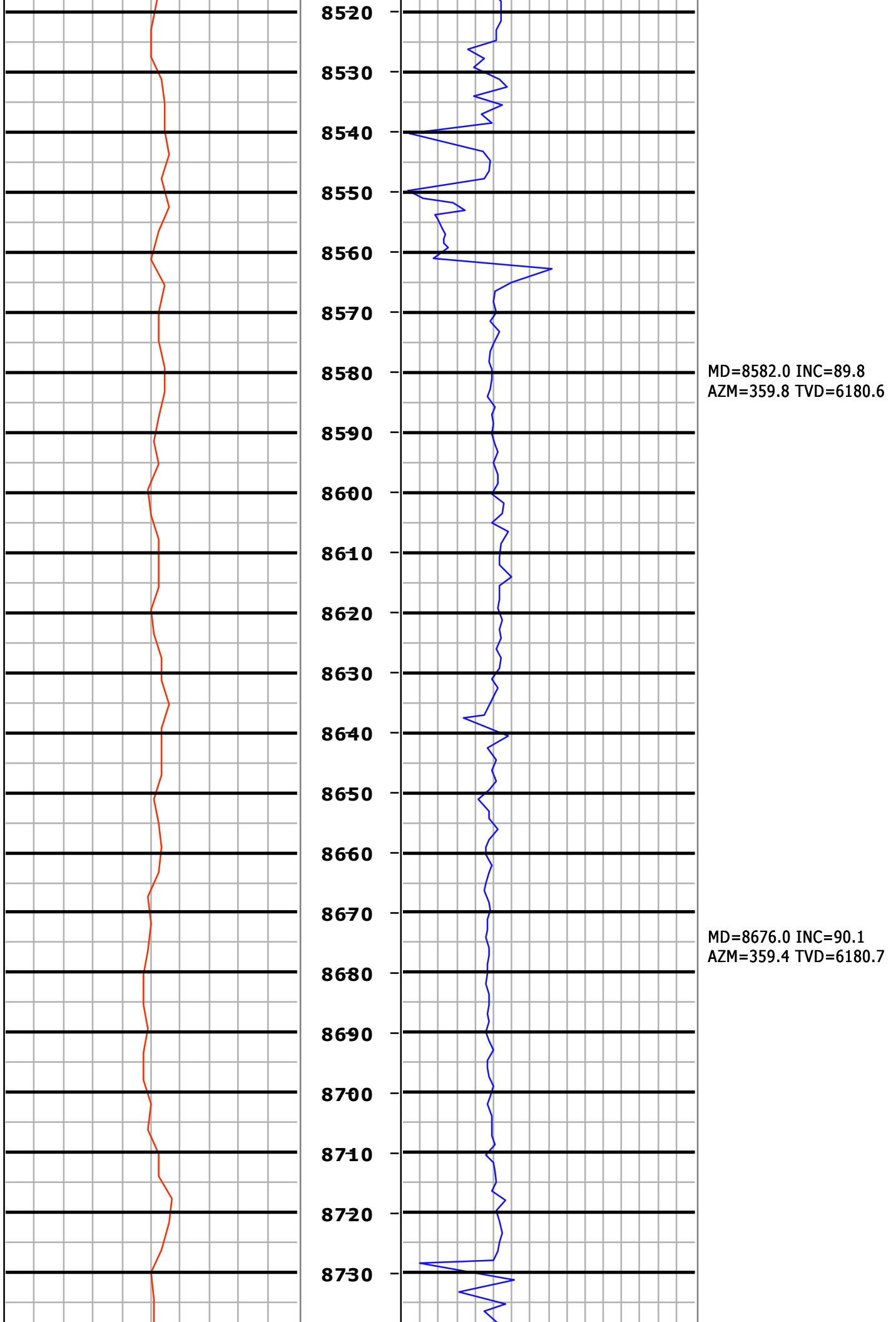


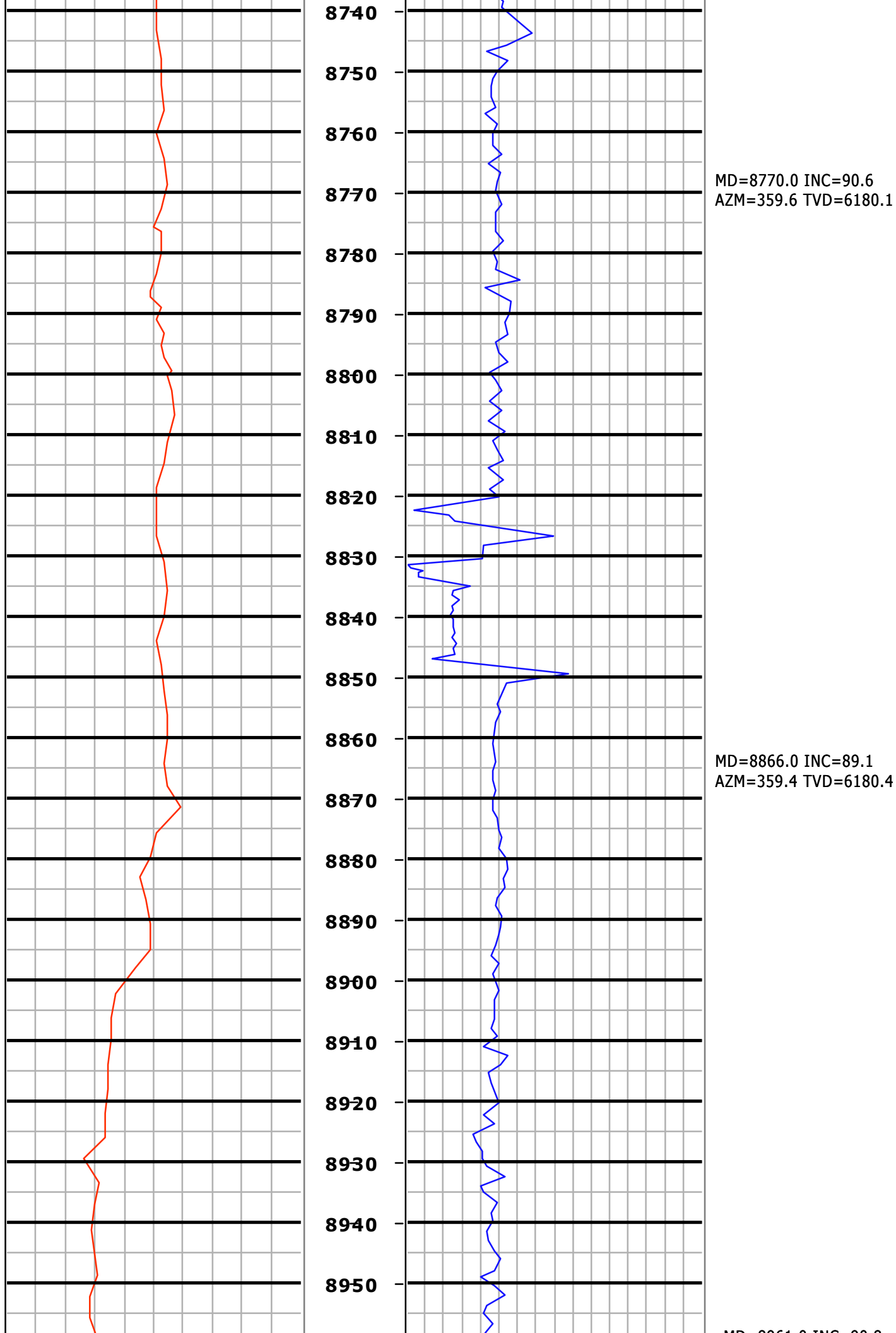
MD=8107.0 INC=91.0
AZM=0.2 TVD=6183.4

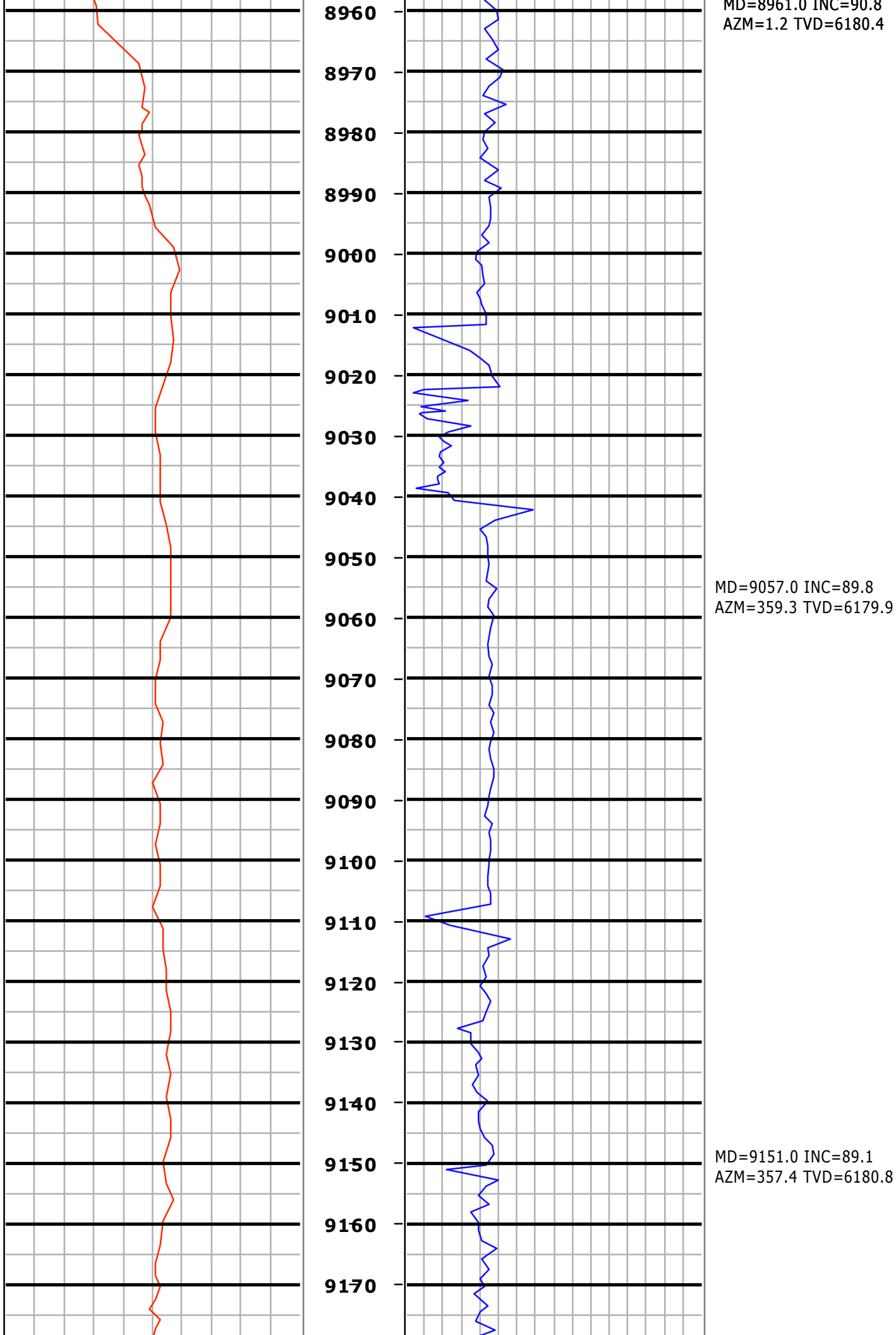
MD=8203.0 INC=91.1
AZM=358.8 TVD=6181.7

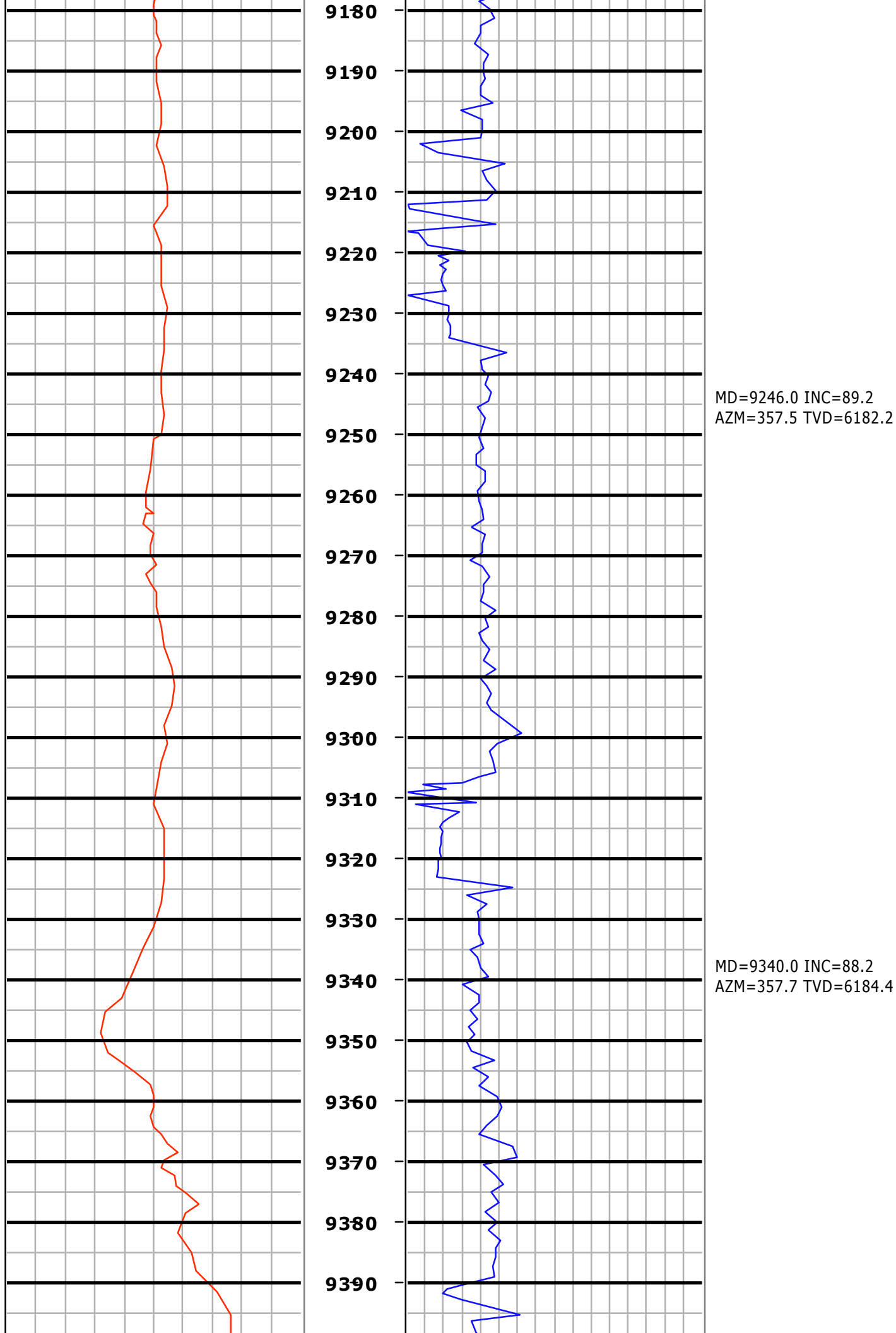
MD=8299.0 INC=89.3

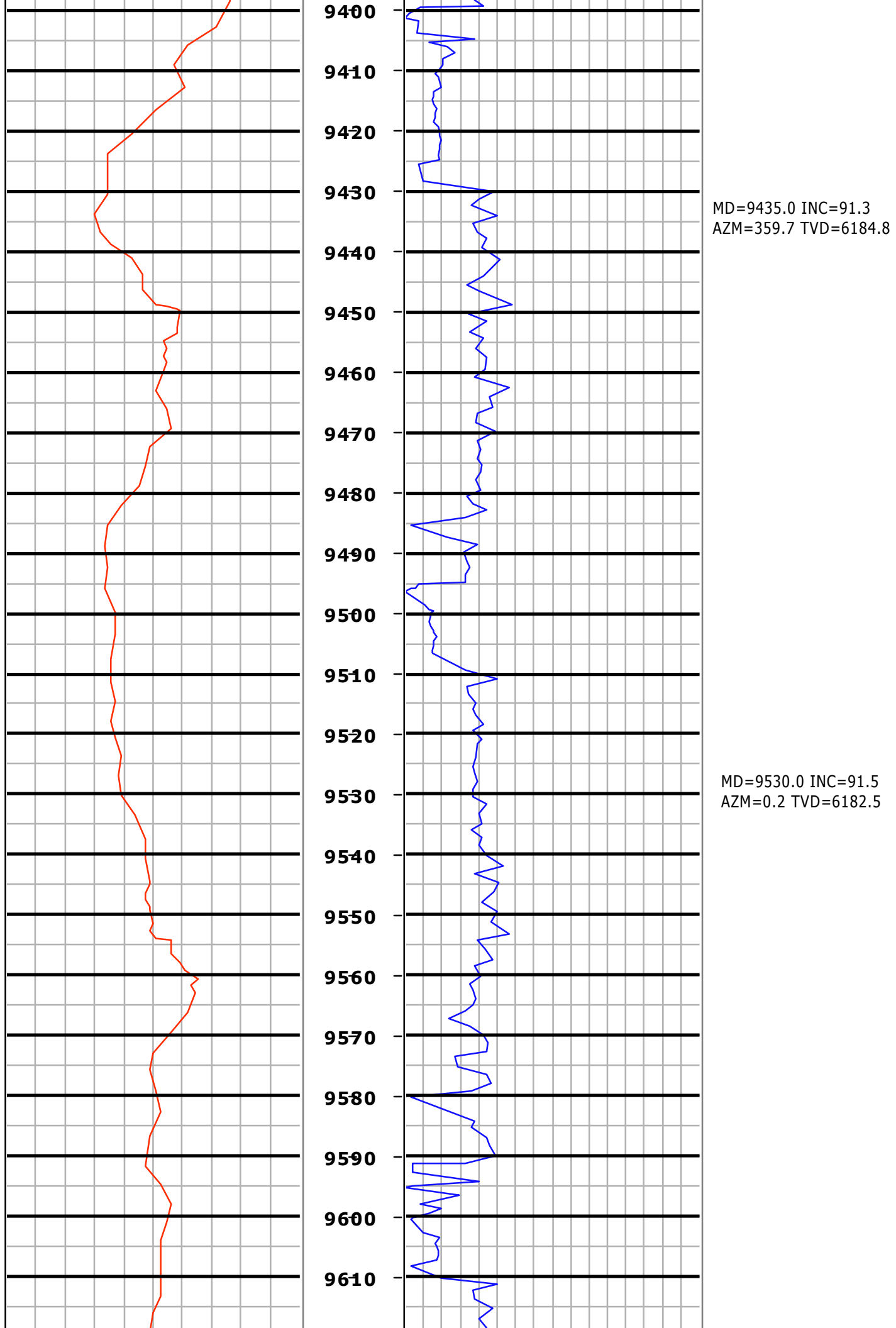


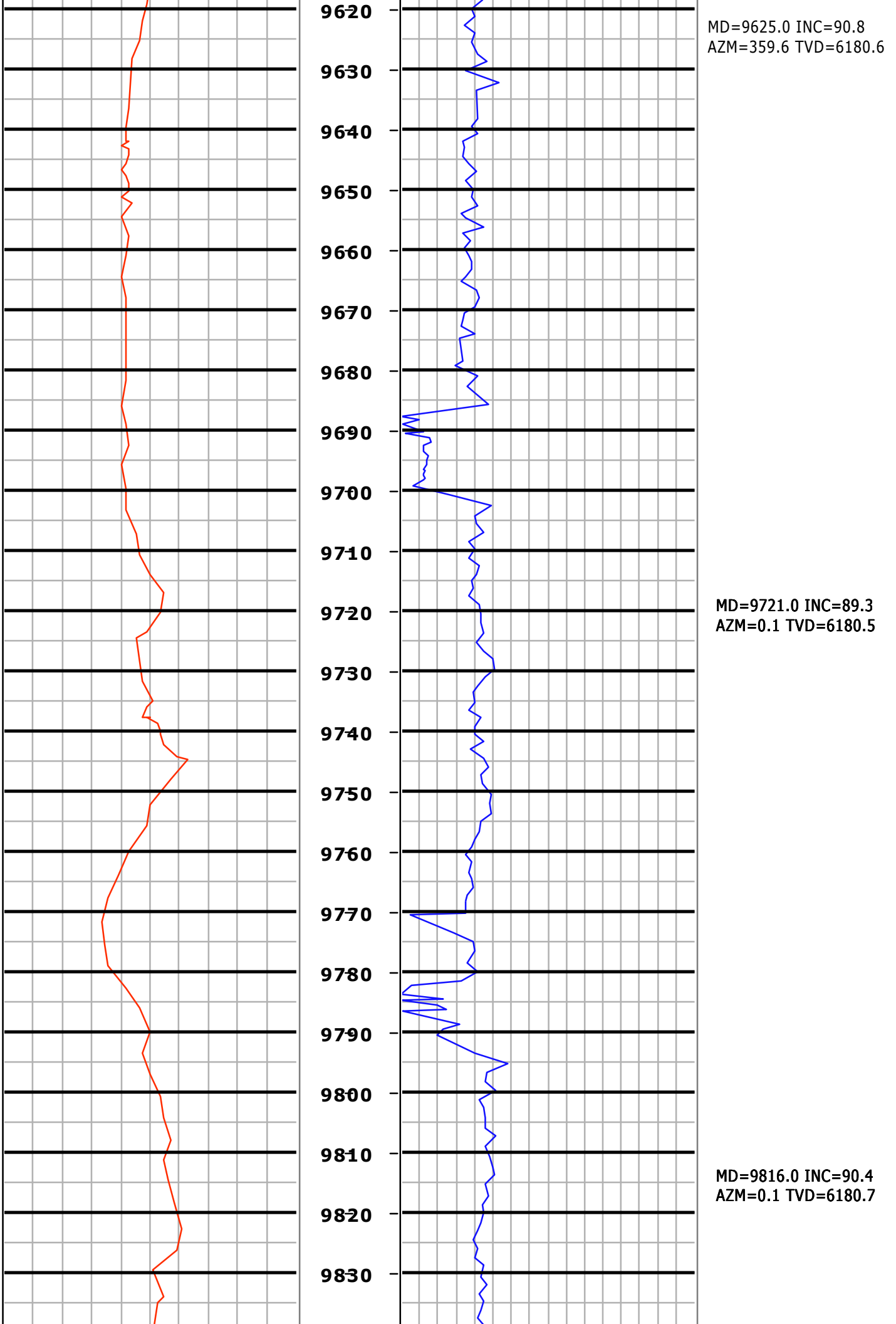


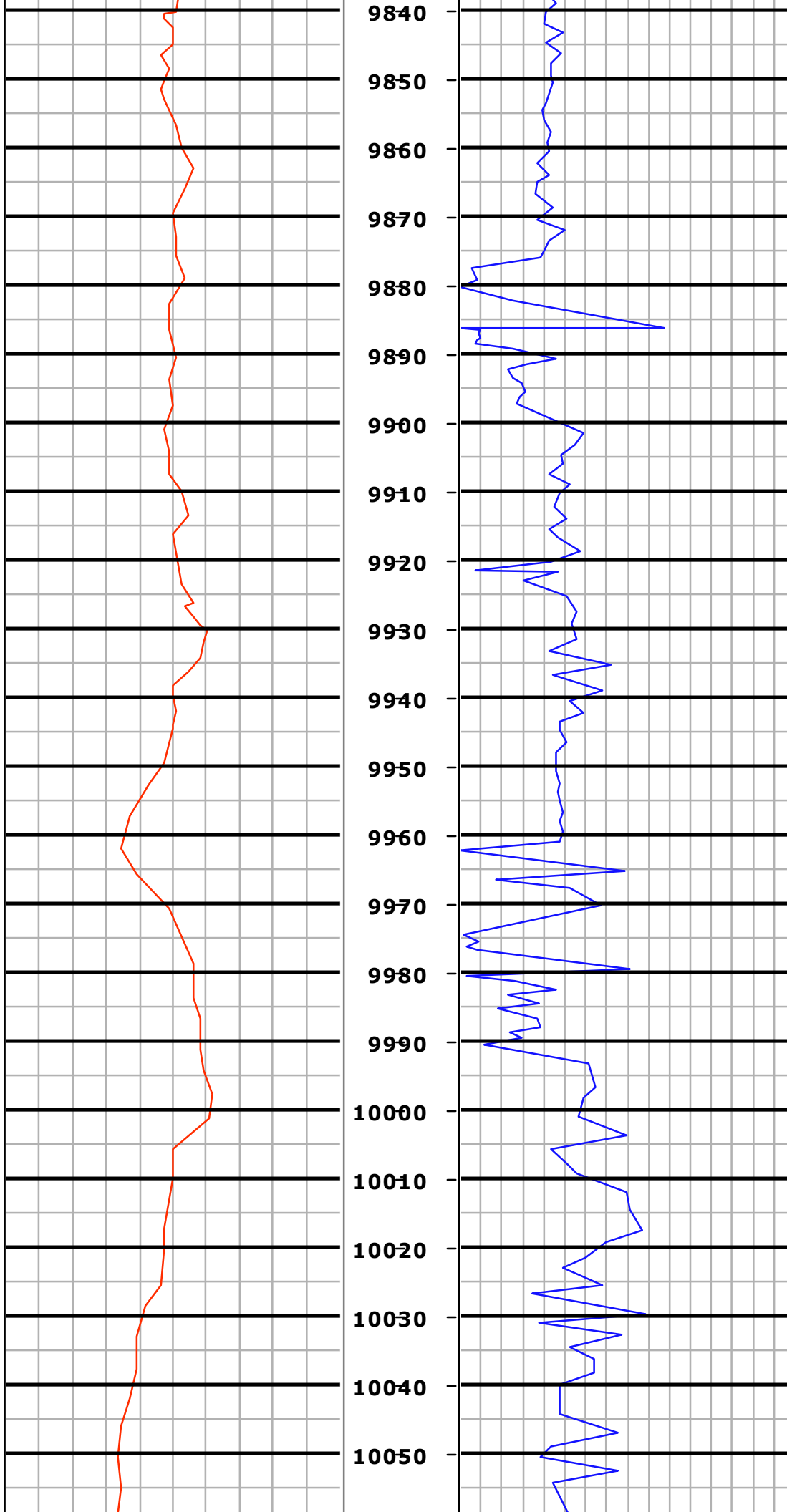






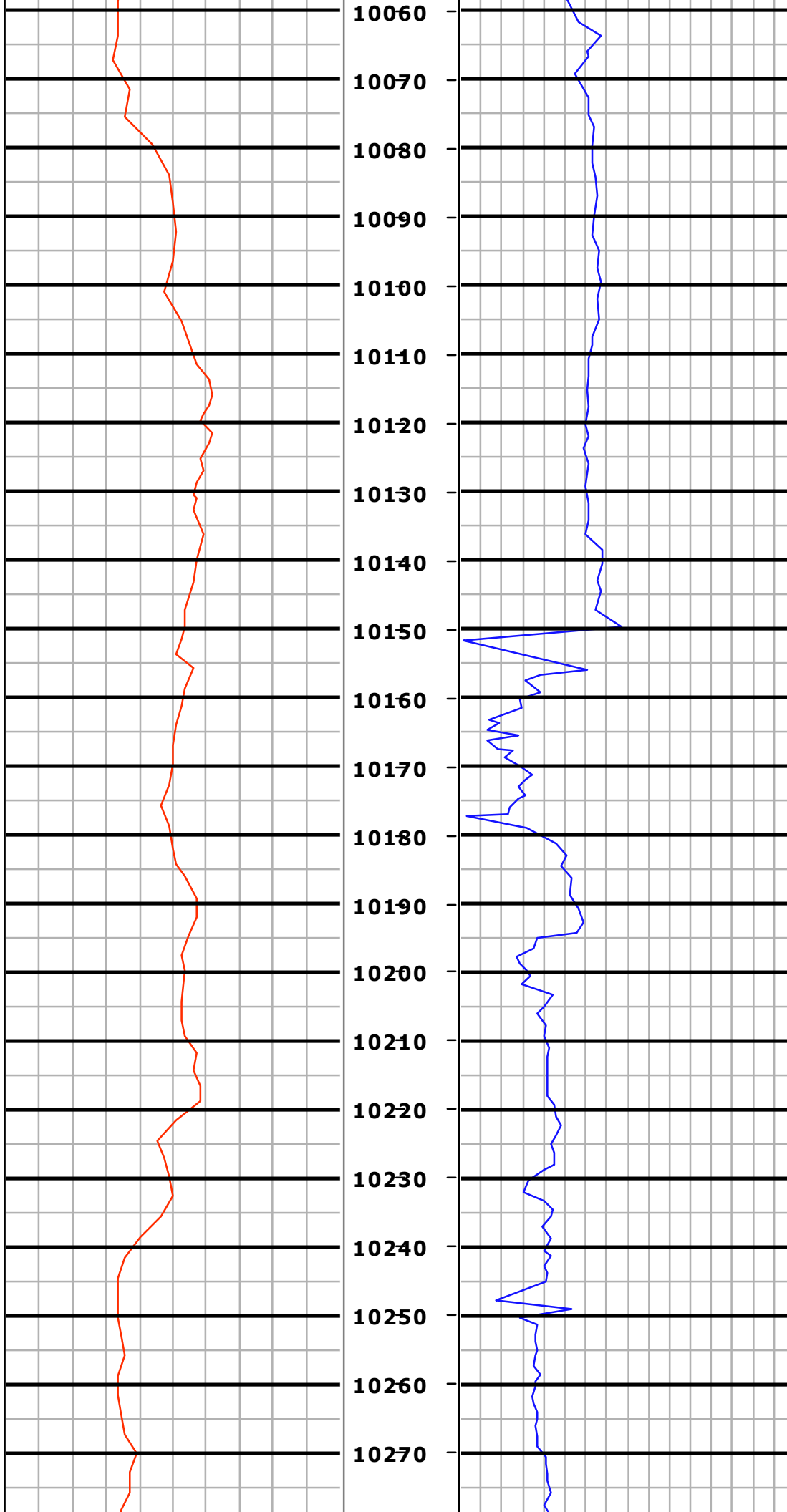






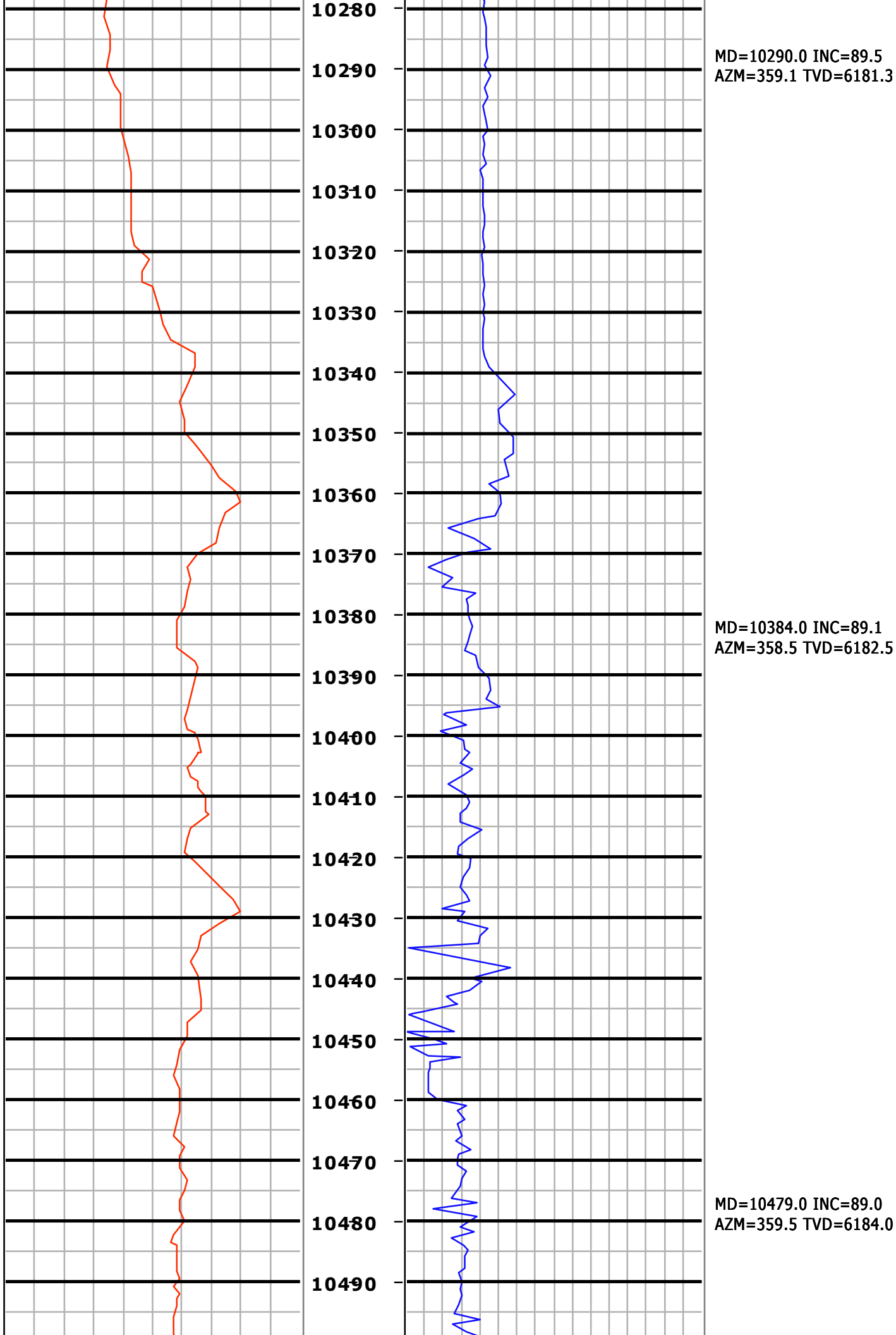
MD=9911.0 INC=88.4
AZM=0.2 TVD=6181.7

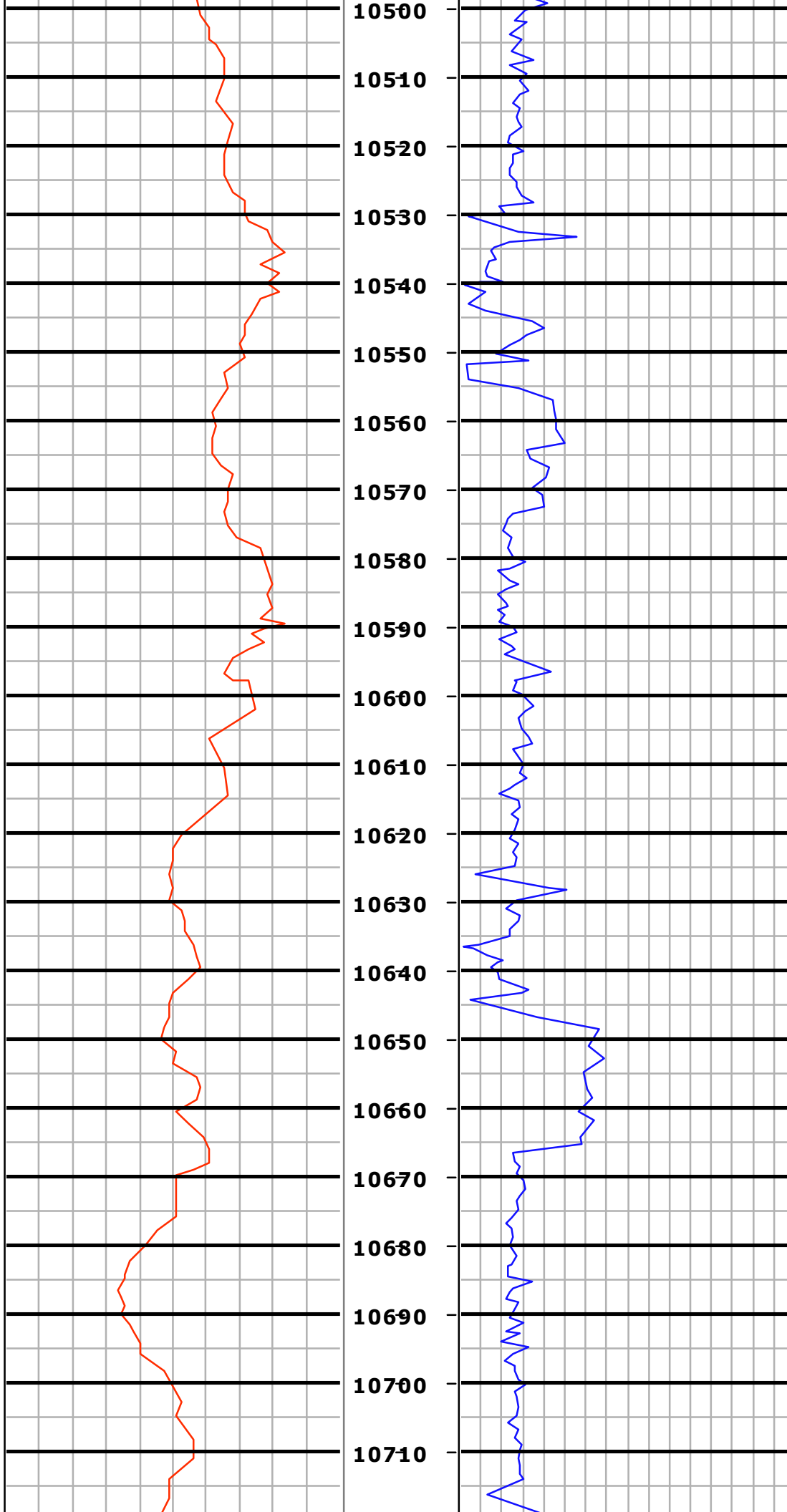
MD=10006.0 INC=89.9
AZM=0.1 TVD=6183.1

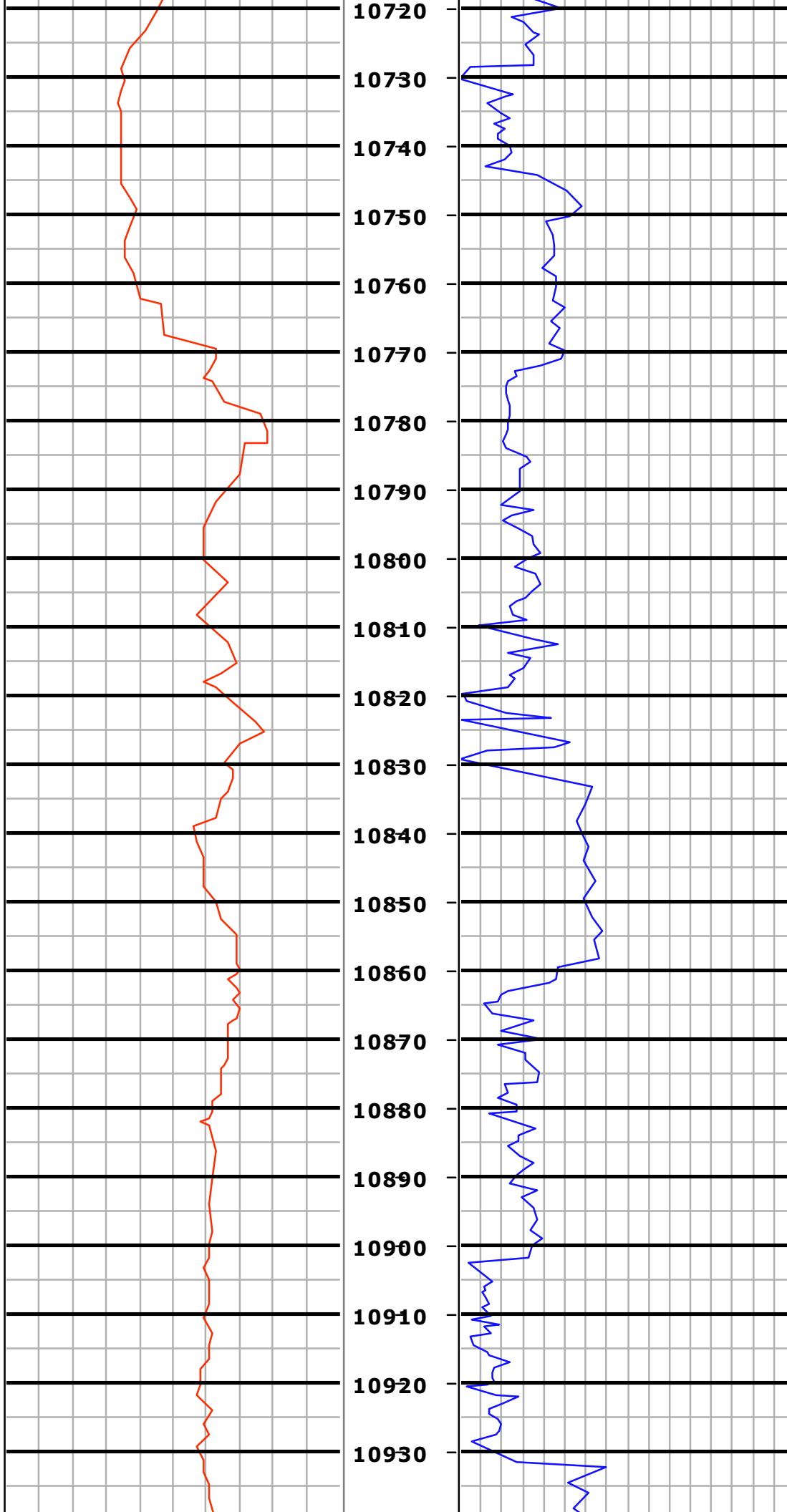


MD=10101.0 INC=92.0
AZM=0.9 TVD=6181.6

MD=10195.0 INC=89.4
AZM=359.5 TVD=6180.4

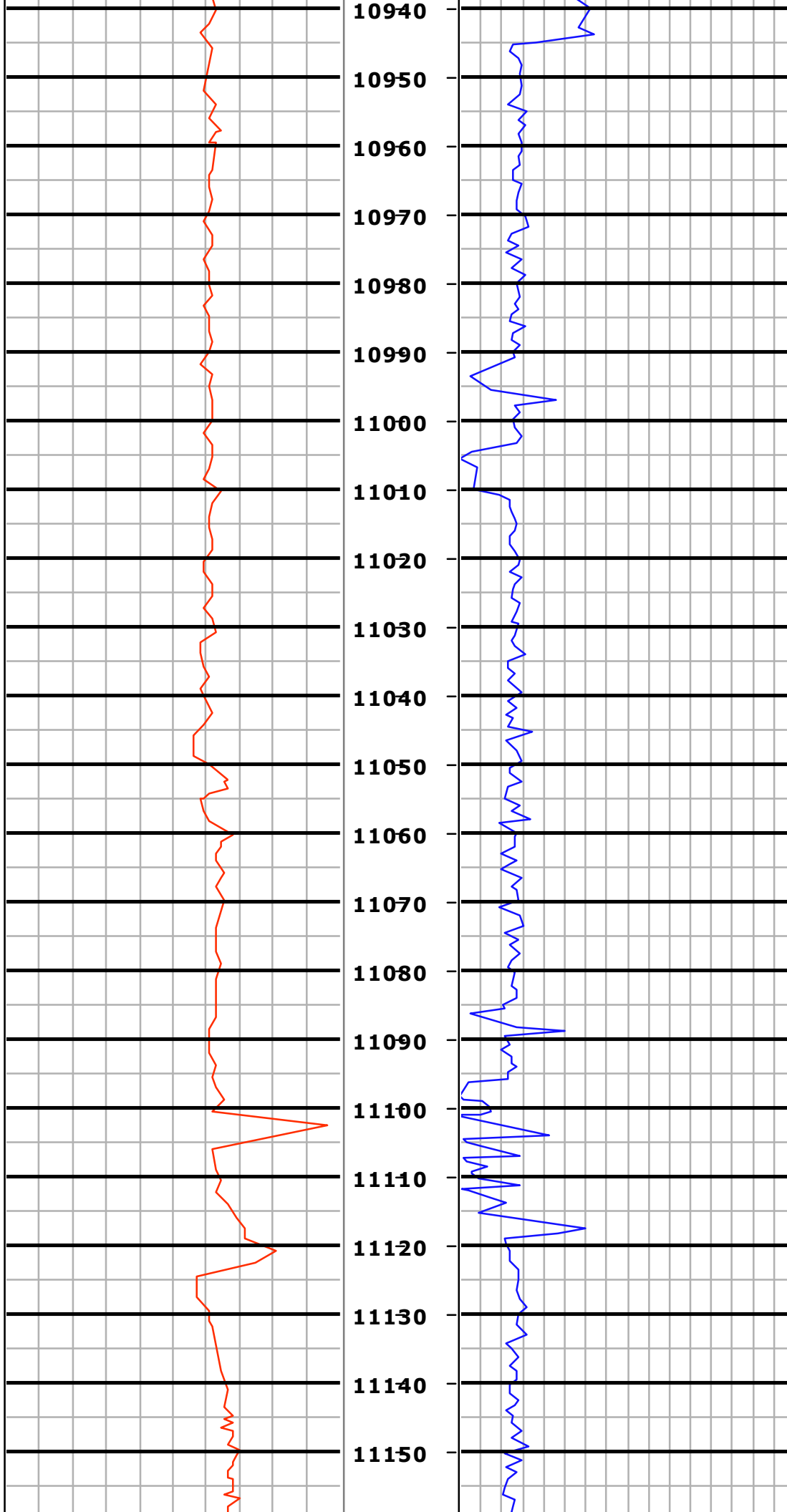






MD=10759.0 INC=89.6
AZM=359.9 TVD=6185.6

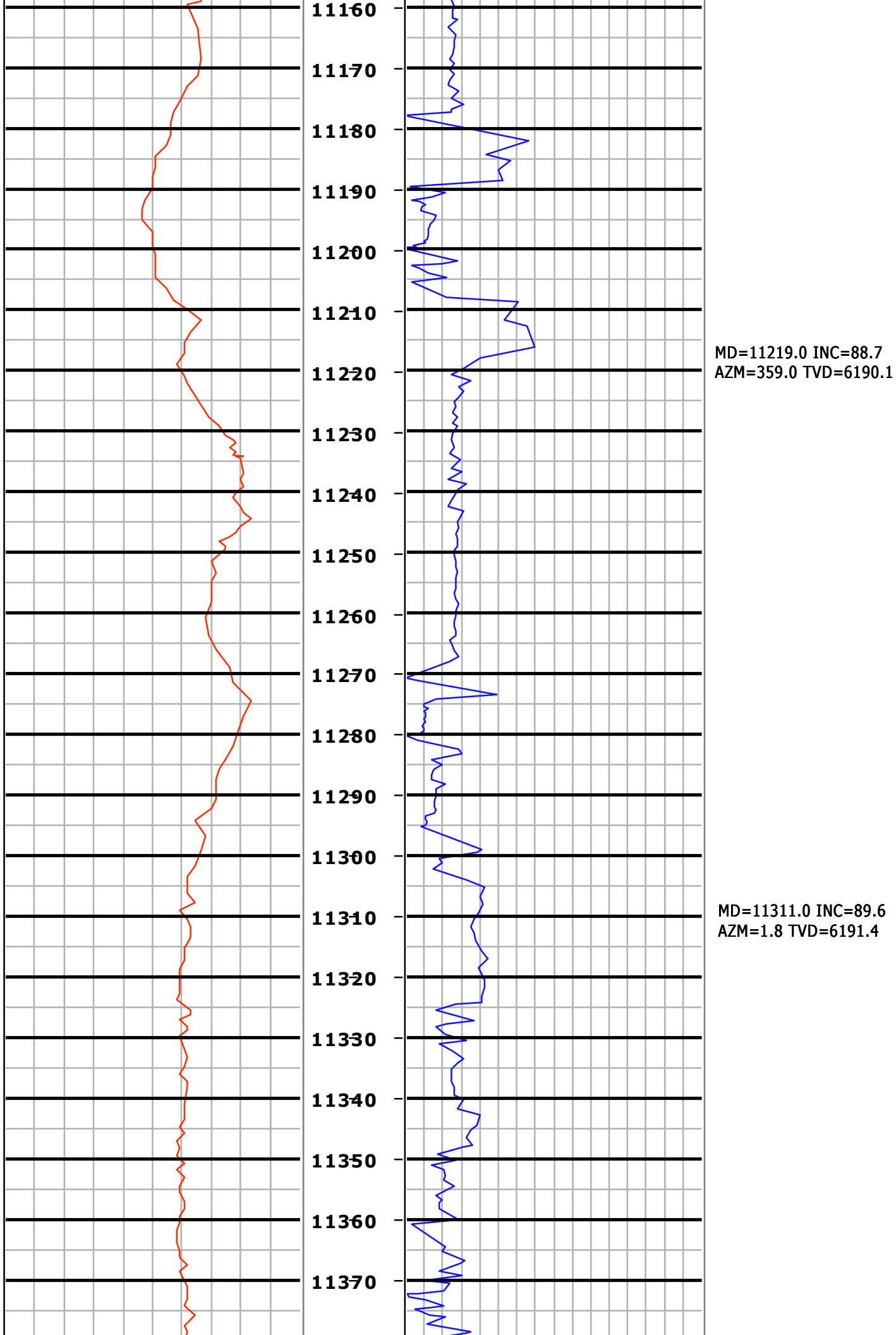
MD=10853.0 INC=89.1
AZM=359.4 TVD=6186.7

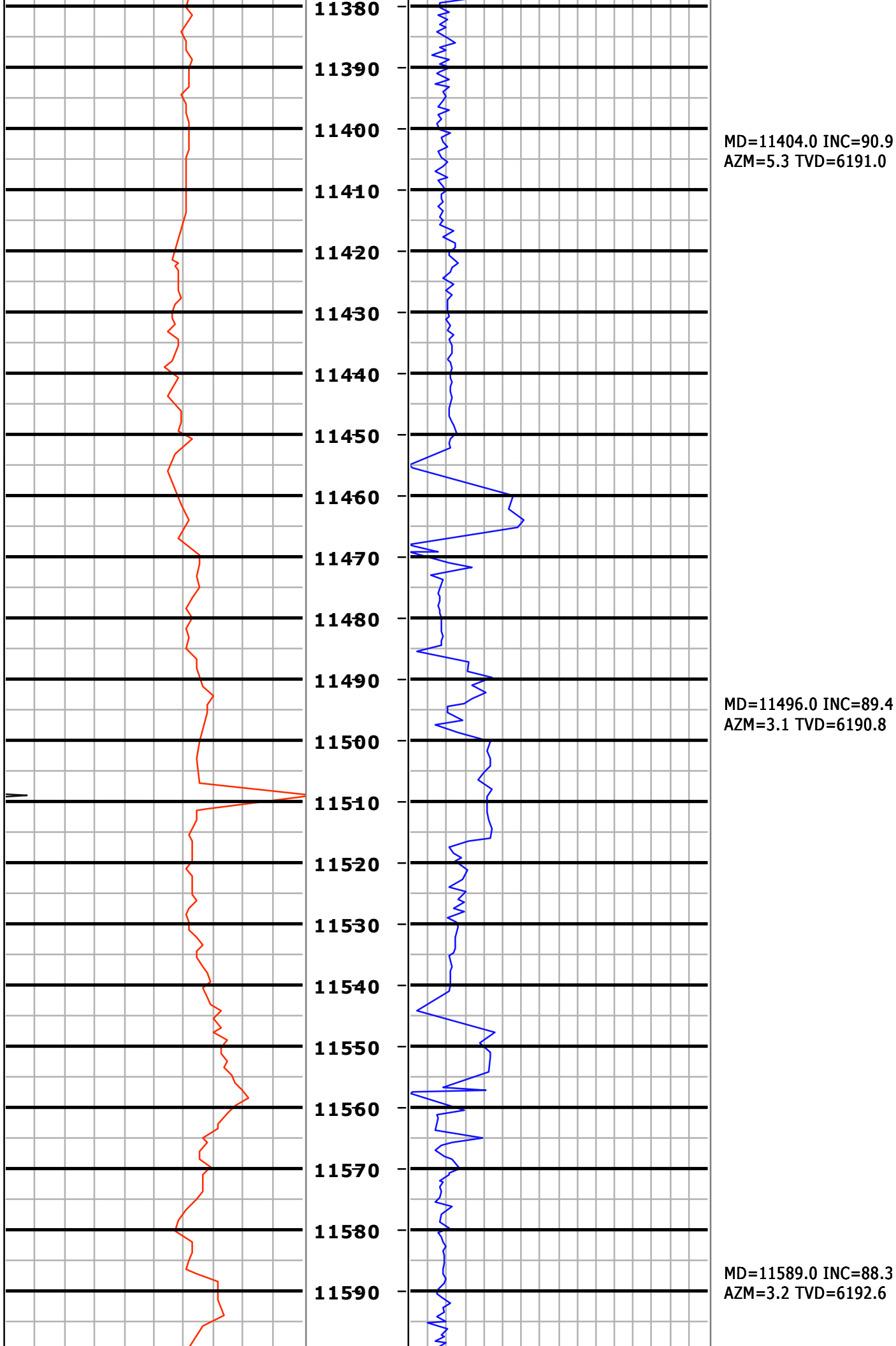


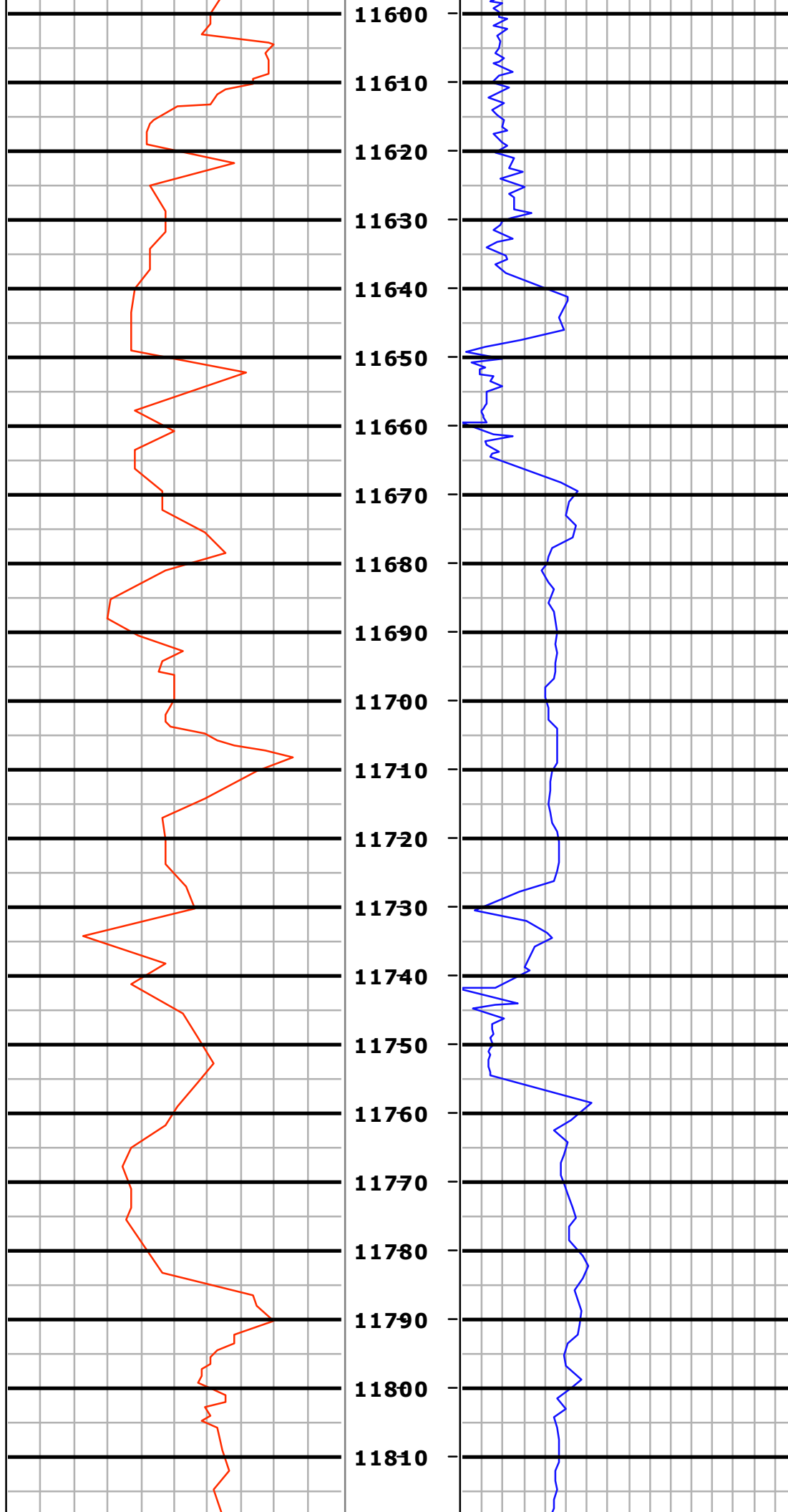
MD=10943.0 INC=89.4
AZM=0.5 TVD=6187.9

MD=11035.0 INC=88.8
AZM=357.2 TVD=6189.3

MD=11127.0 INC=90.8
AZM=358.6 TVD=6189.7

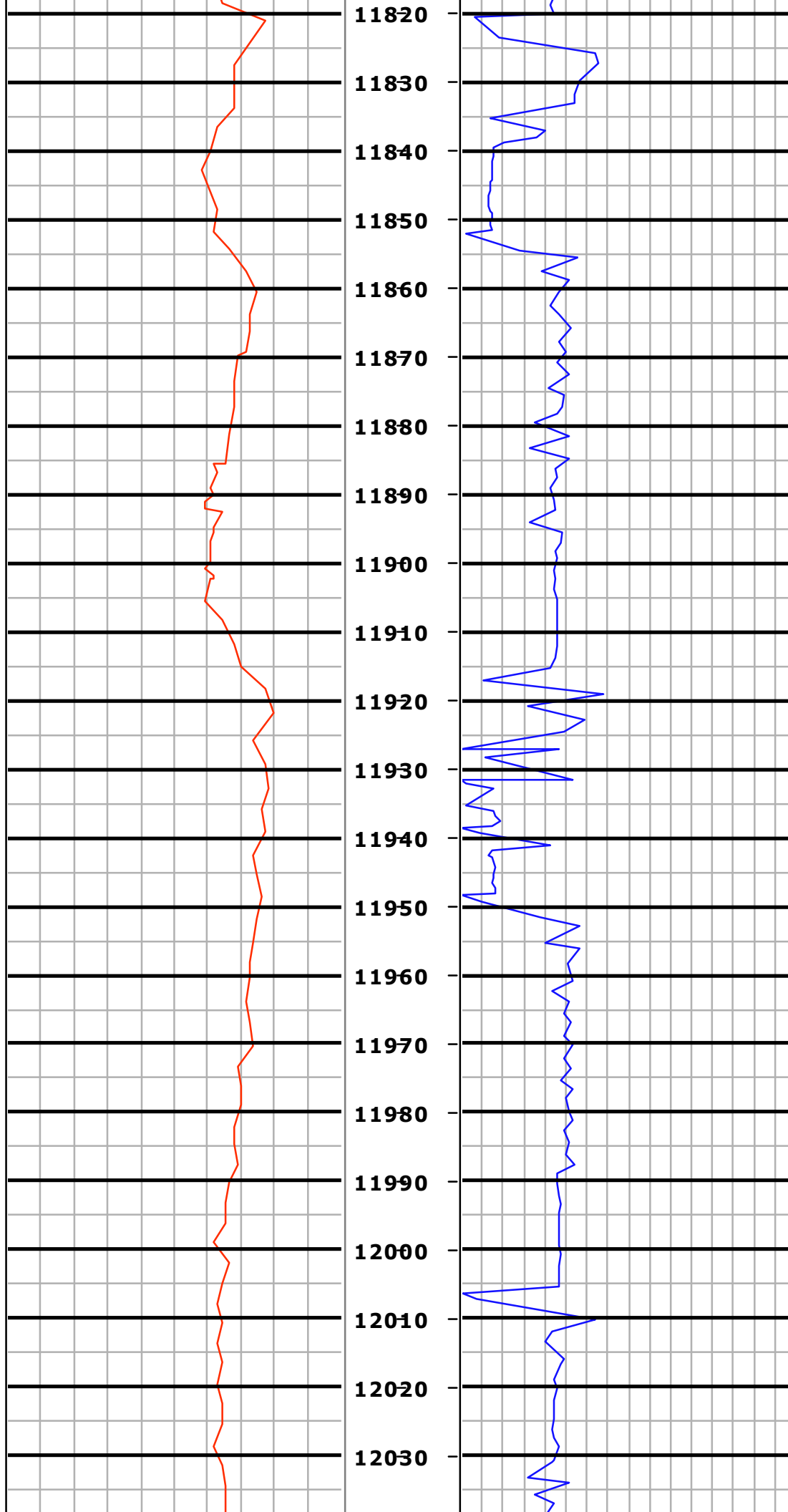






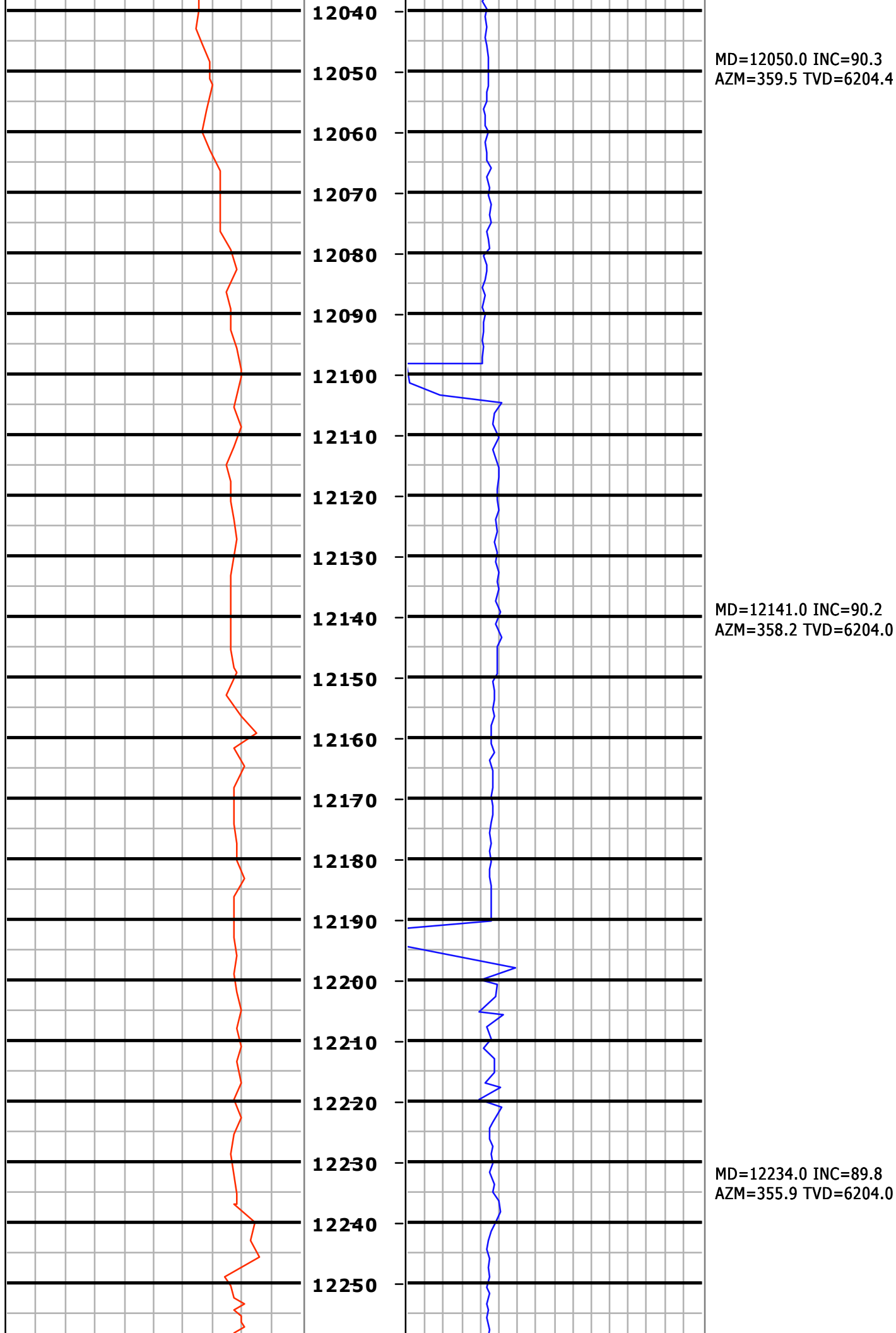
MD=11681.0 INC=87.6
AZM=0.2 TVD=6195.9

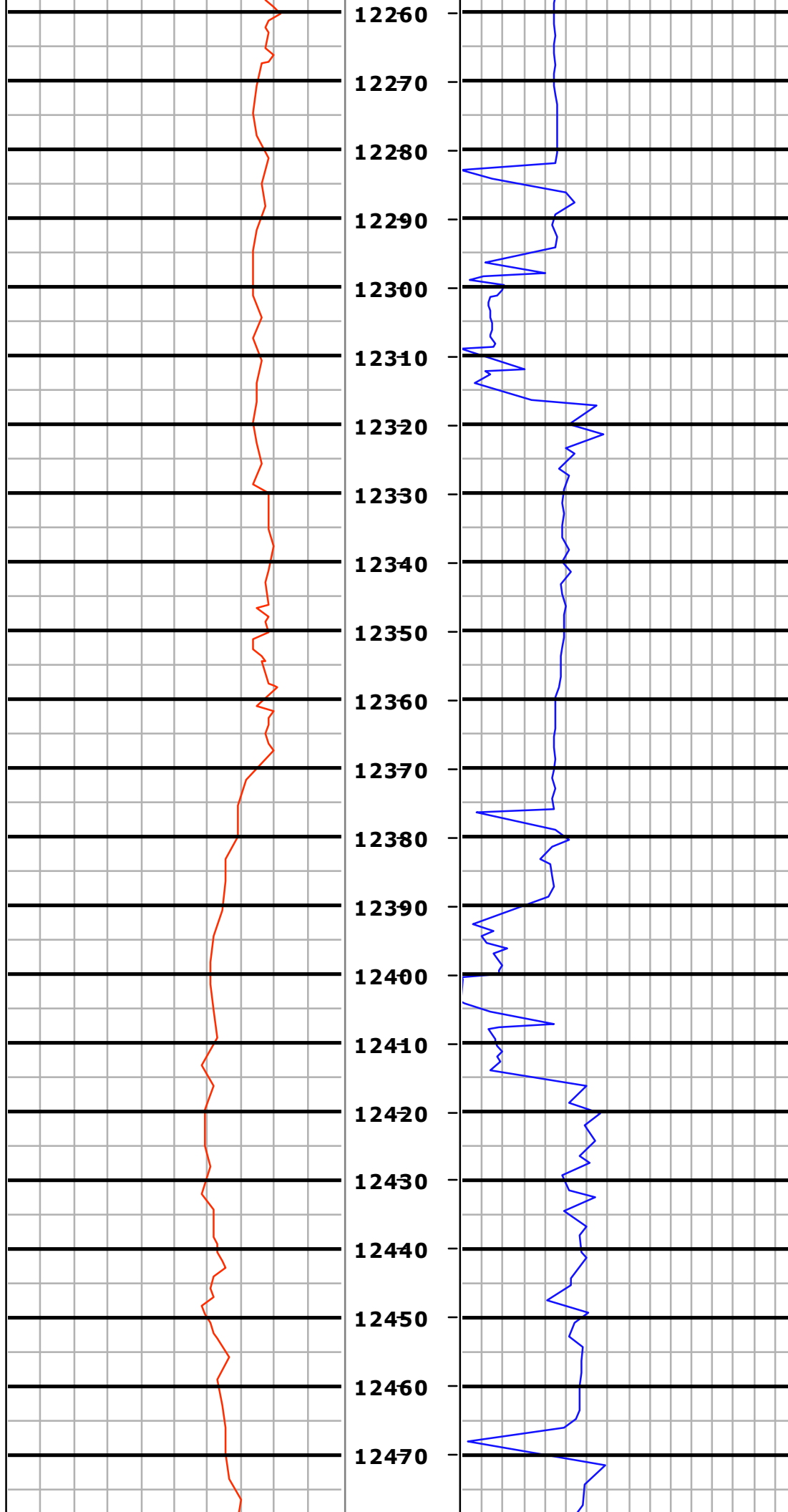
MD=11773.0 INC=87.7
AZM=359.2 TVD=6199.7



MD=11865.0 INC=88.3
AZM=358.4 TVD=6202.9

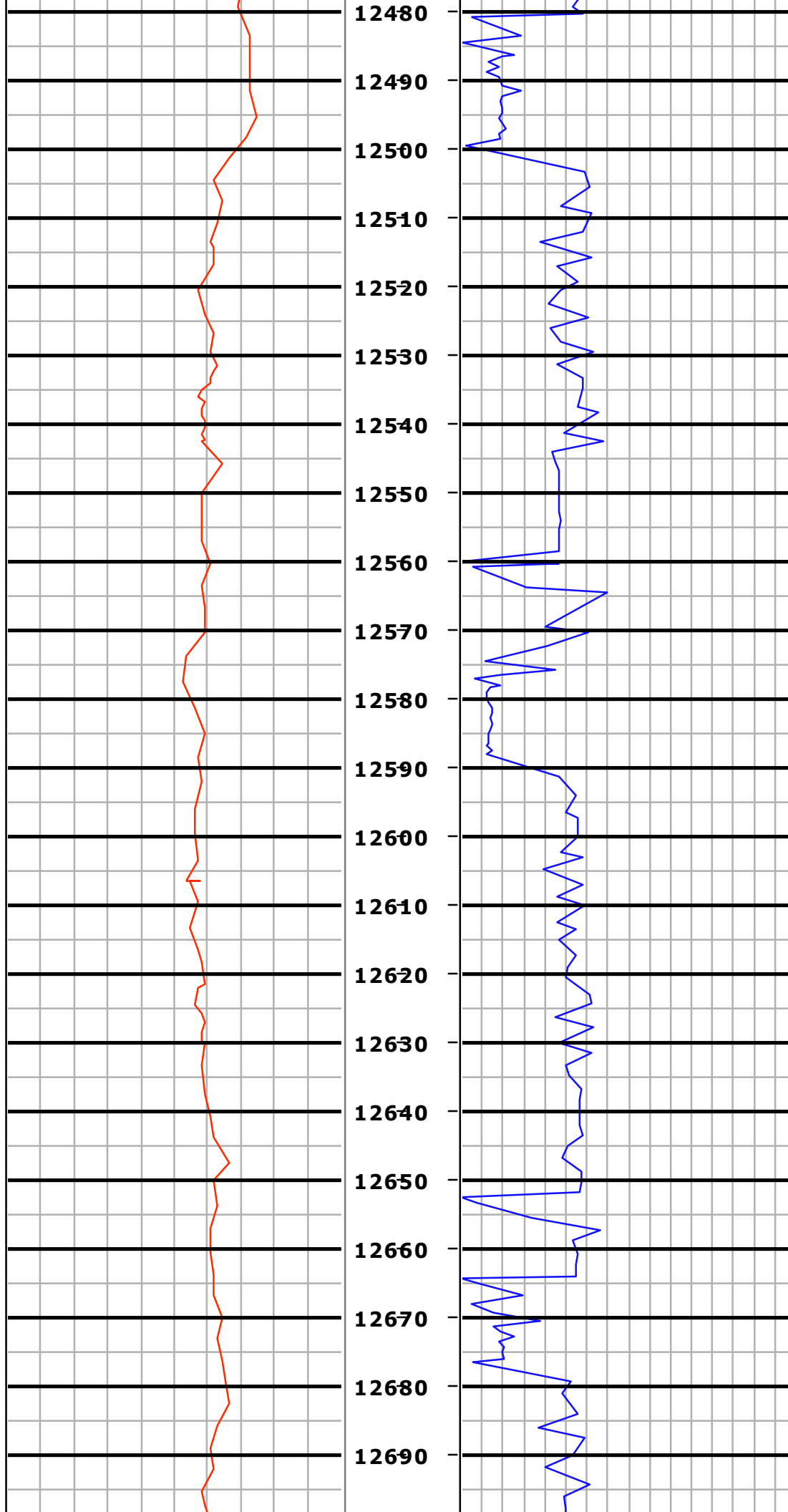
MD=11958.0 INC=89.8
AZM=359.6 TVD=6204.5





MD=12327.0 INC=90.6
AZM=356.8 TVD=6203.7

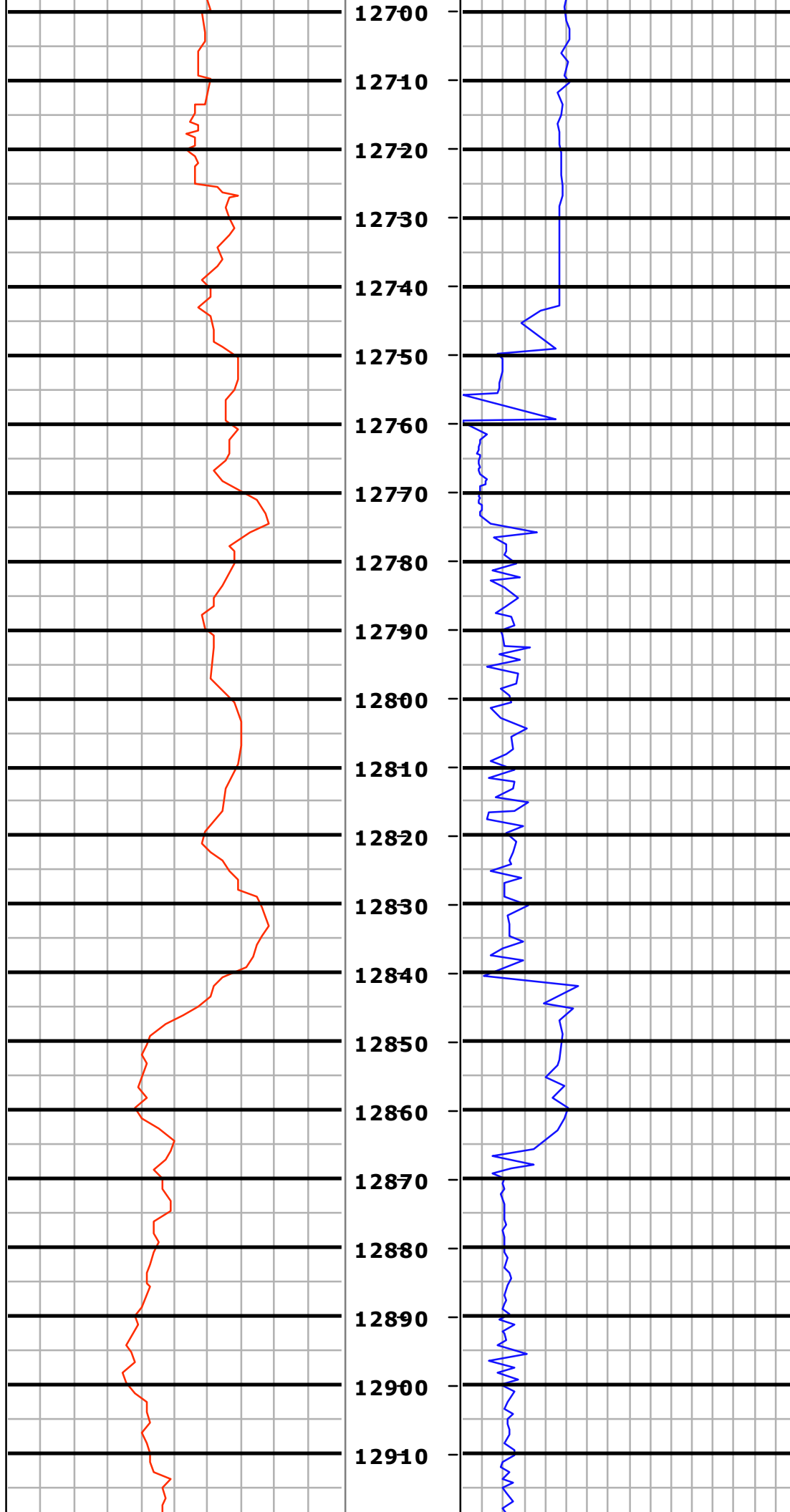
MD=12418.0 INC=90.3
AZM=358.9 TVD=6202.9



MD=12511.0 INC=91.9
AZM=0.5 TVD=6201.2

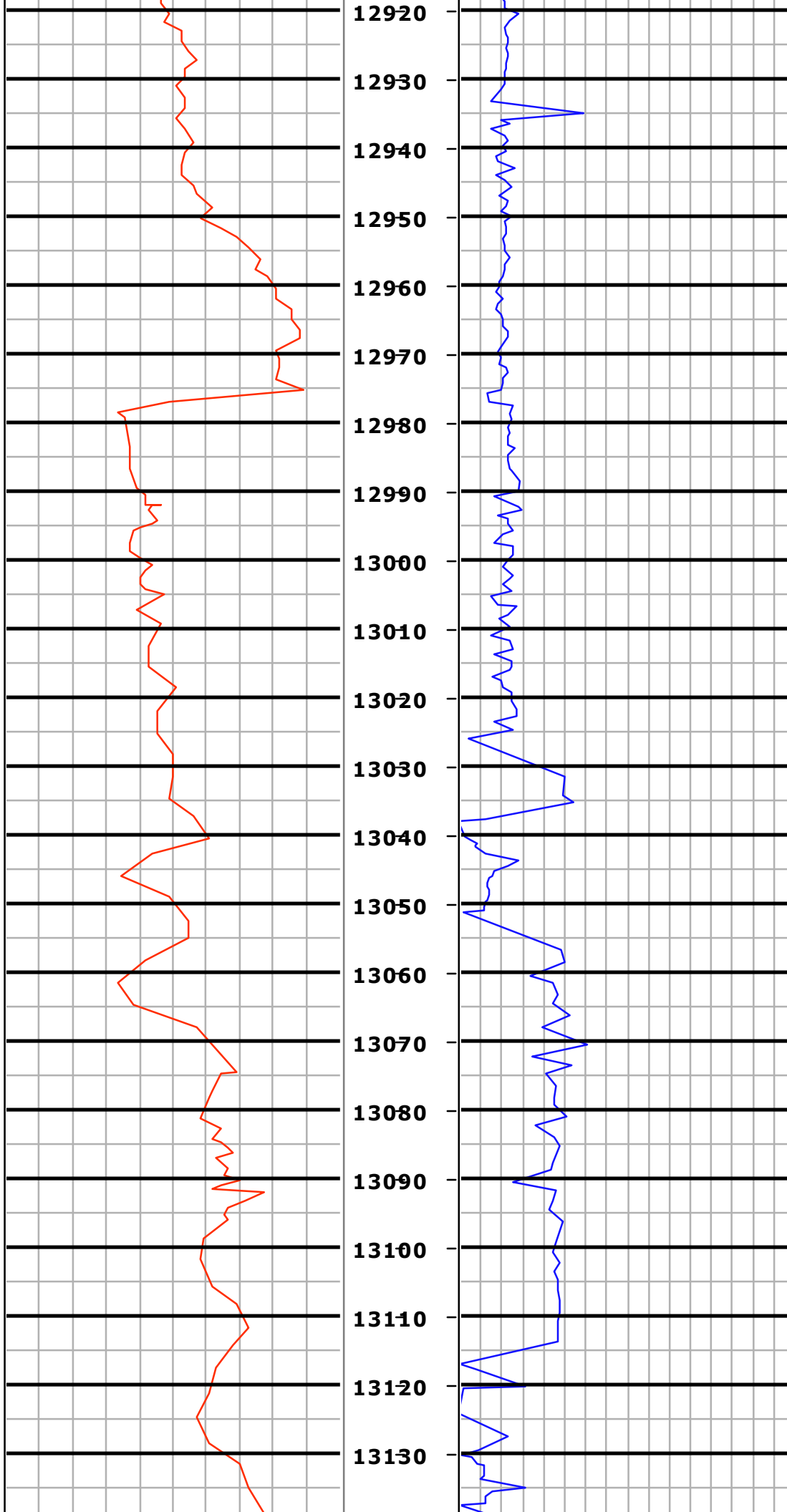
MD=12603.0 INC=90.6
AZM=0.6 TVD=6199.2

MD=12696.0 INC=91.2
AZM=2.5 TVD=6197.7



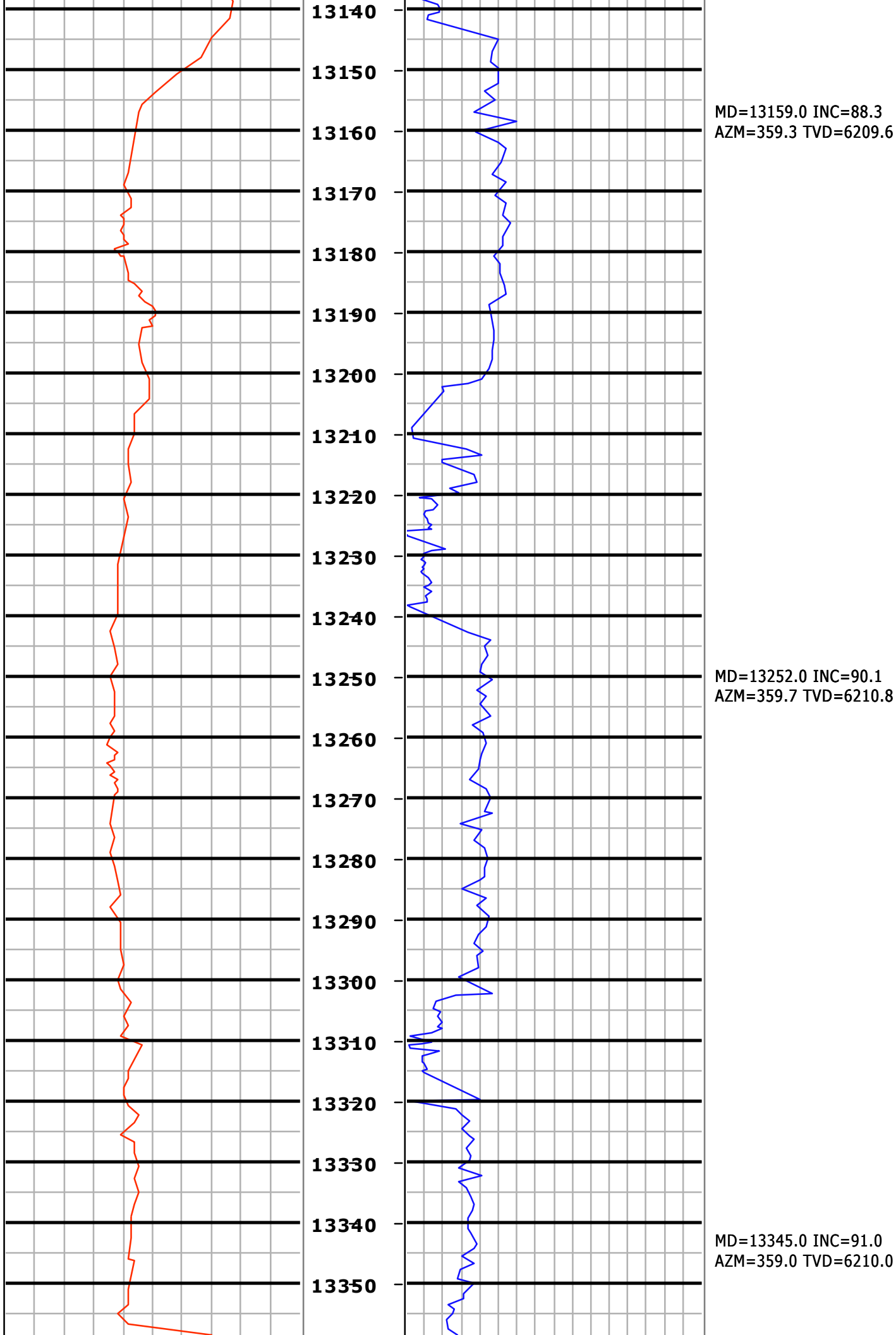
MD=12789.0 INC=88.8
AZM=1.9 TVD=6197.7

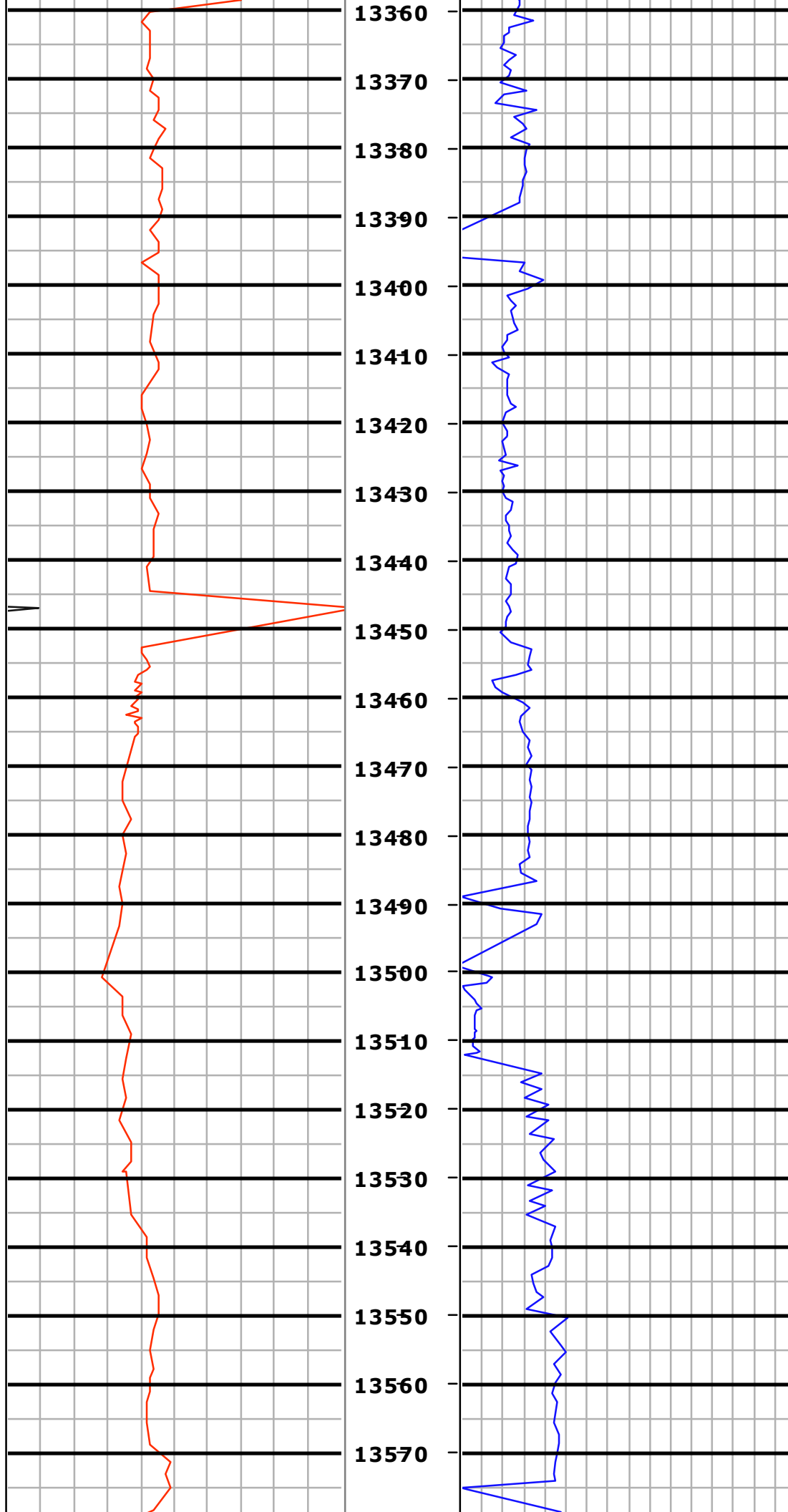
MD=12882.0 INC=88.1
AZM=1.5 TVD=6200.2



MD=12975.0 INC=87.7
AZM=0.9 TVD=6203.6

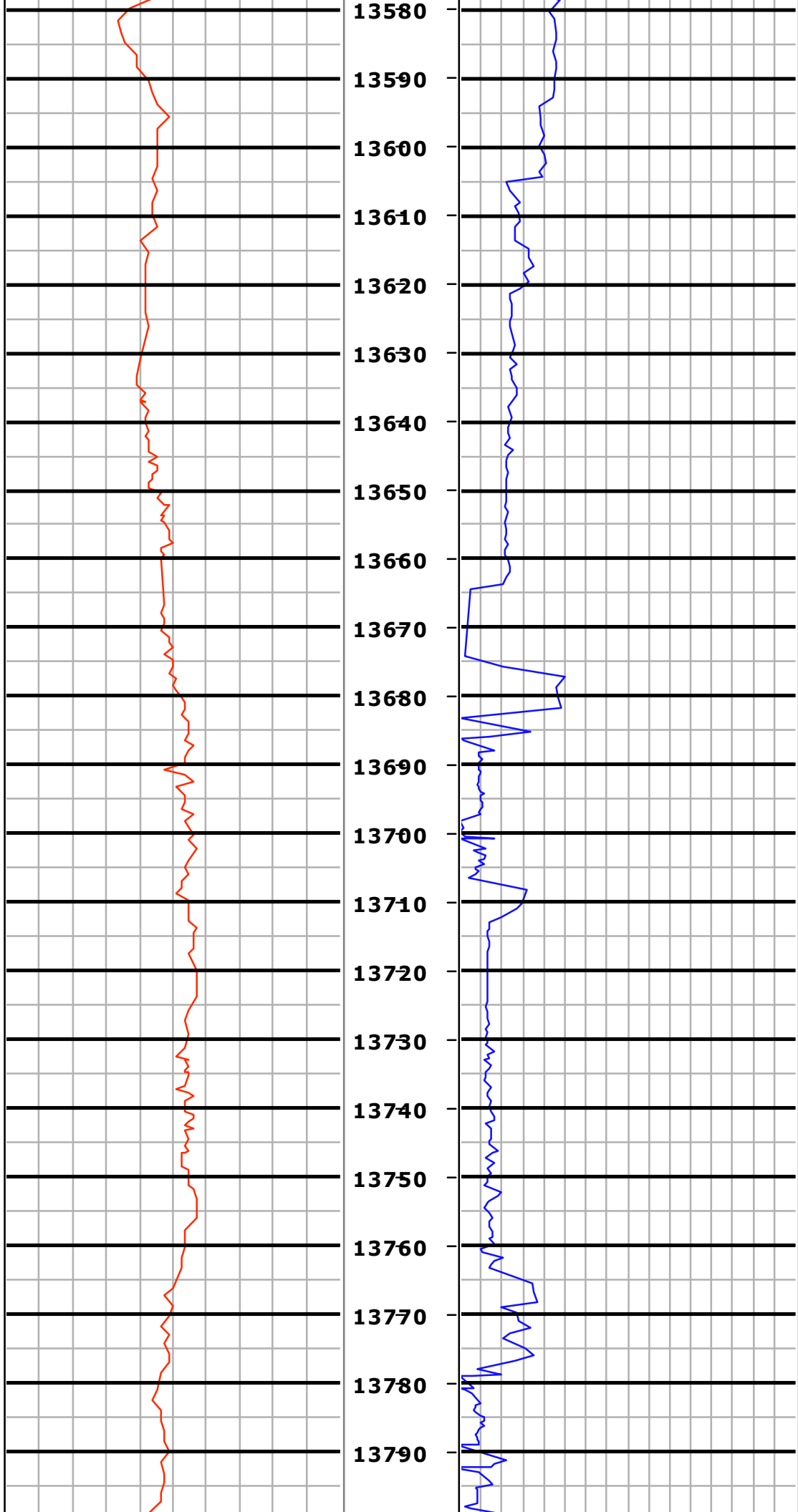
MD=13066.0 INC=88.3
AZM=359.7 TVD=6206.8





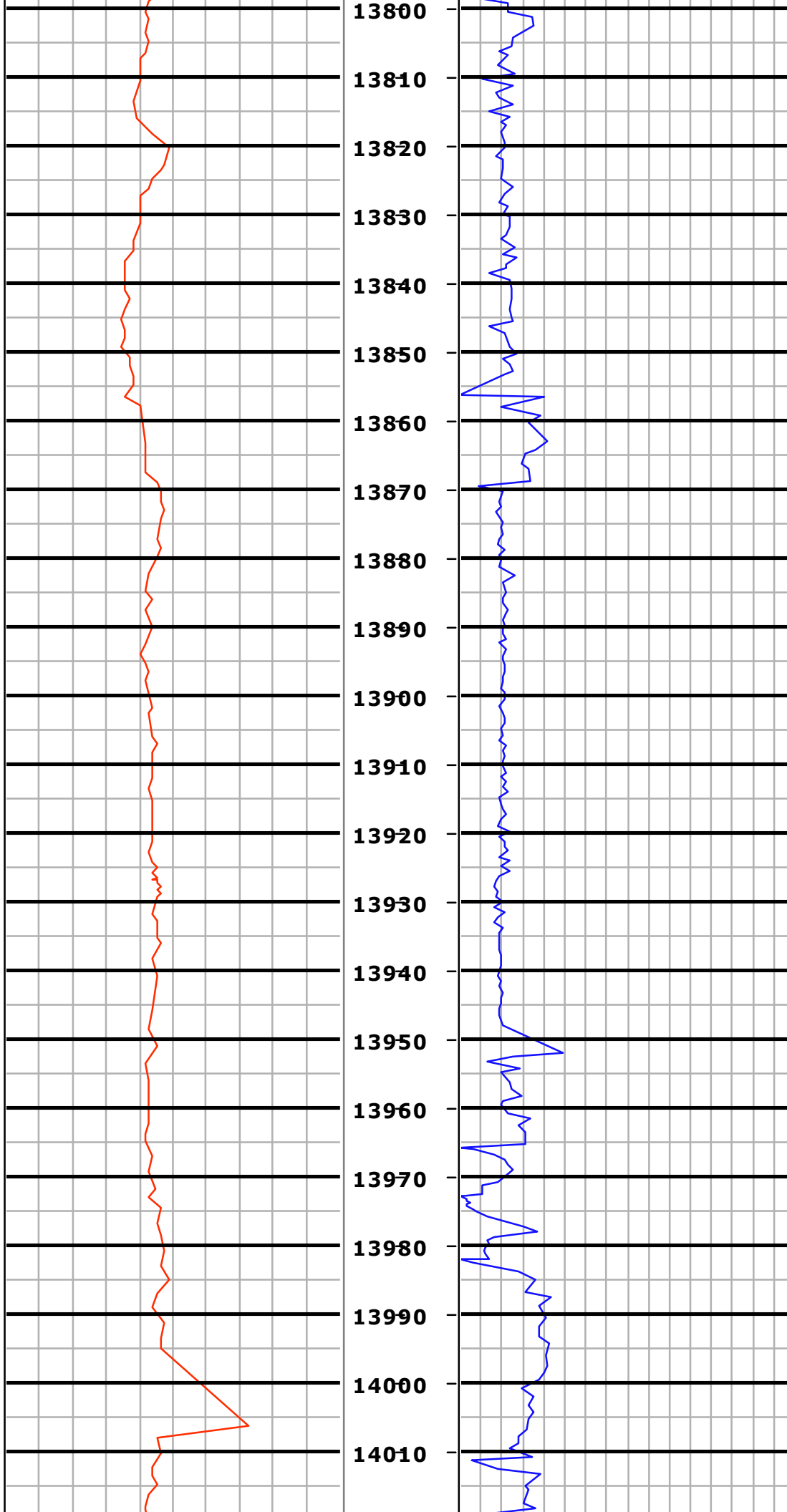
MD=13438.0 INC=89.8
AZM=357.1 TVD=6209.3

MD=13530.0 INC=90.6
AZM=357.6 TVD=6209.0



MD=13622.0 INC=89.6
AZM=356.0 TVD=6208.8

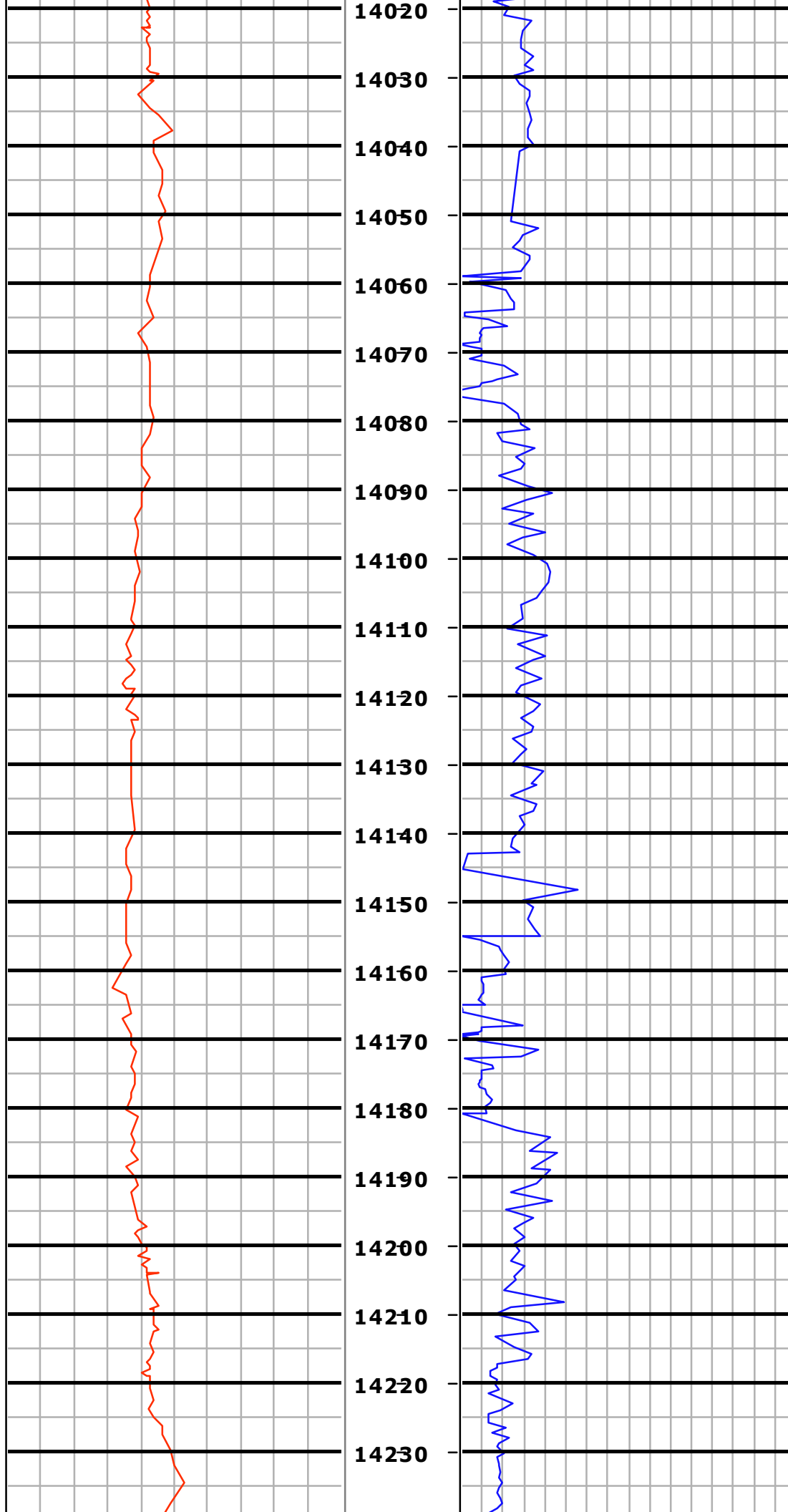
MD=13716.0 INC=90.3
AZM=357.5 TVD=6208.9



MD=13809.0 INC=91.3
AZM=0.7 TVD=6207.6

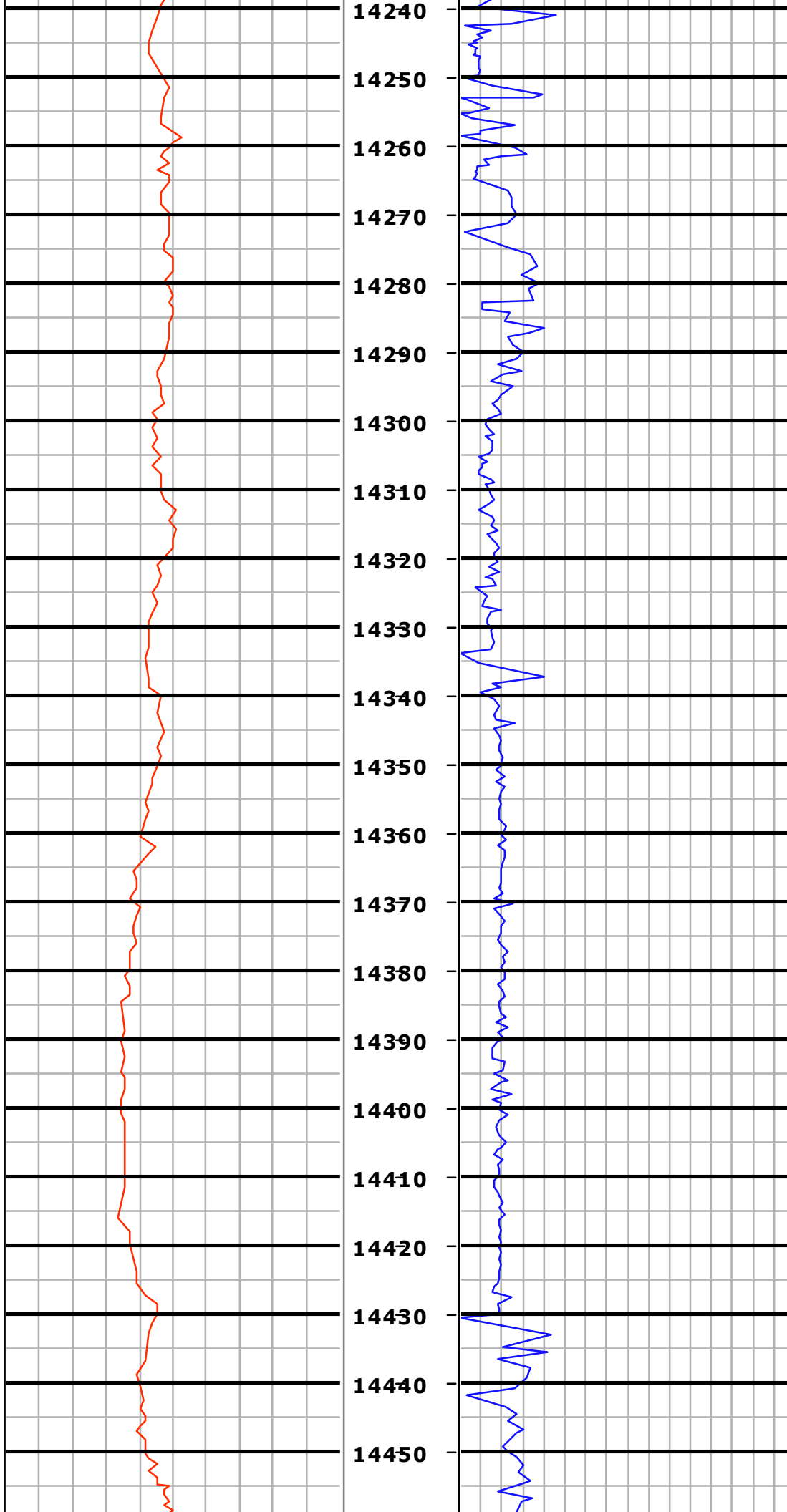
MD=13902.0 INC=90.5
AZM=359.8 TVD=6206.1

MD=13998.0 INC=89.8
AZM=0.7 TVD=6205.9



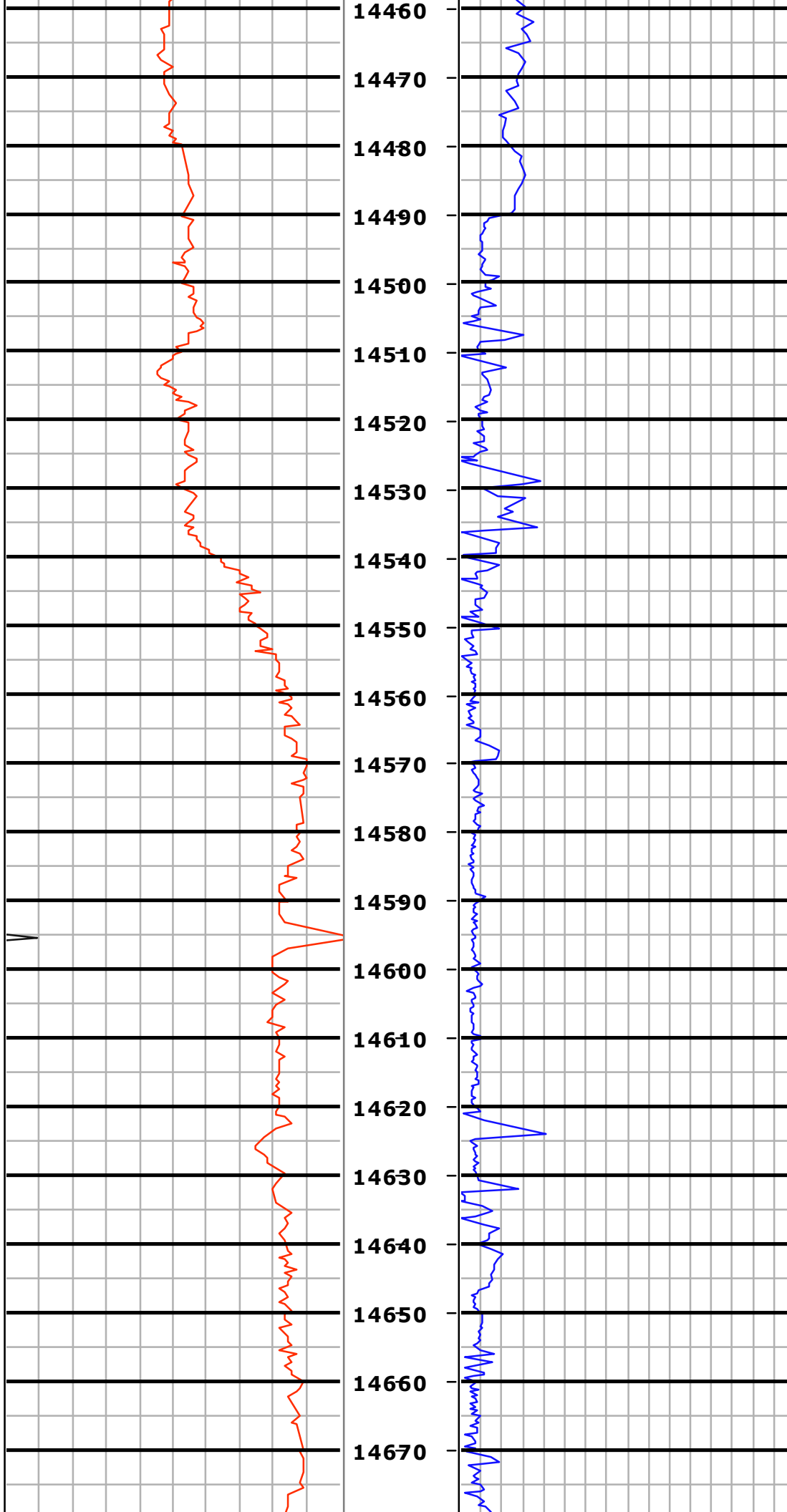
MD=14093.0 INC=89.4
AZM=0.7 TVD=6206.6

MD=14189.0 INC=91.9
AZM=3.3 TVD=6205.5



MD=14284.0 INC=89.9
AZM=0.4 TVD=6204.0

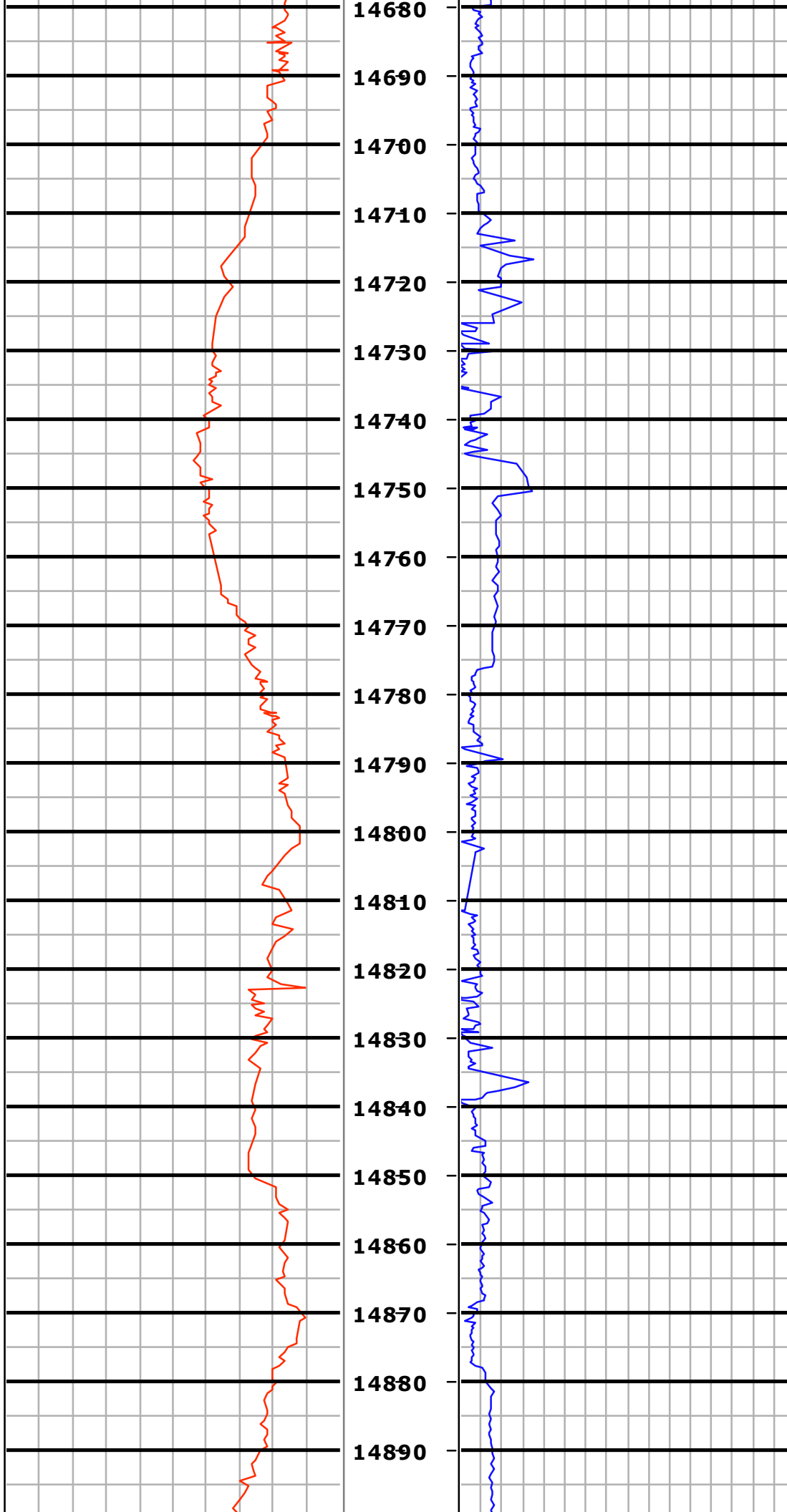
MD=14379.0 INC=89.8
AZM=359.9 TVD=6204.2



MD=14475.0 INC=89.4
AZM=358.9 TVD=6204.9

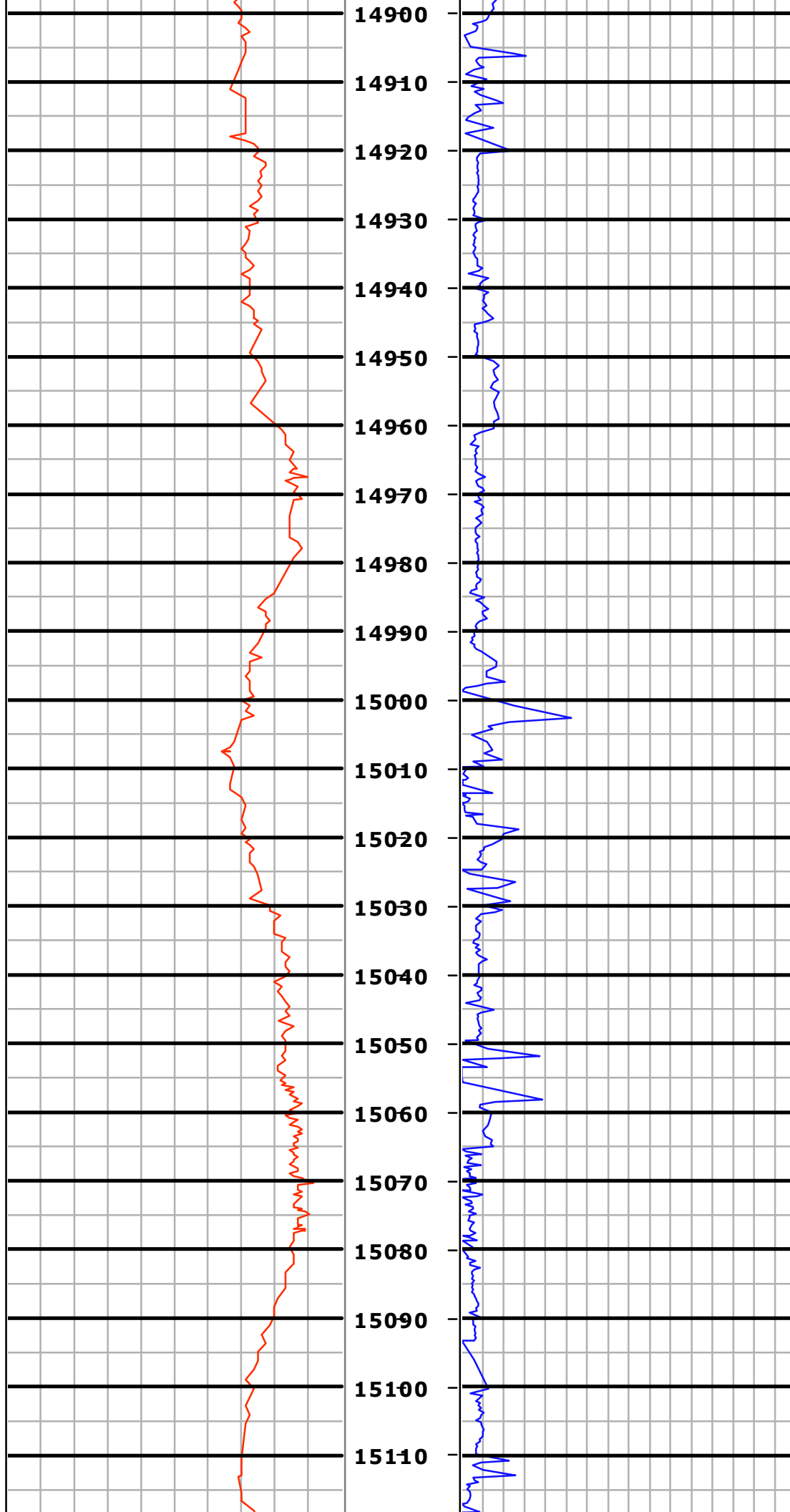
MD=14569.0 INC=89.4
AZM=359.7 TVD=6205.9

MD=14665.0 INC=91.0
AZM=2.0 TVD=6205.5



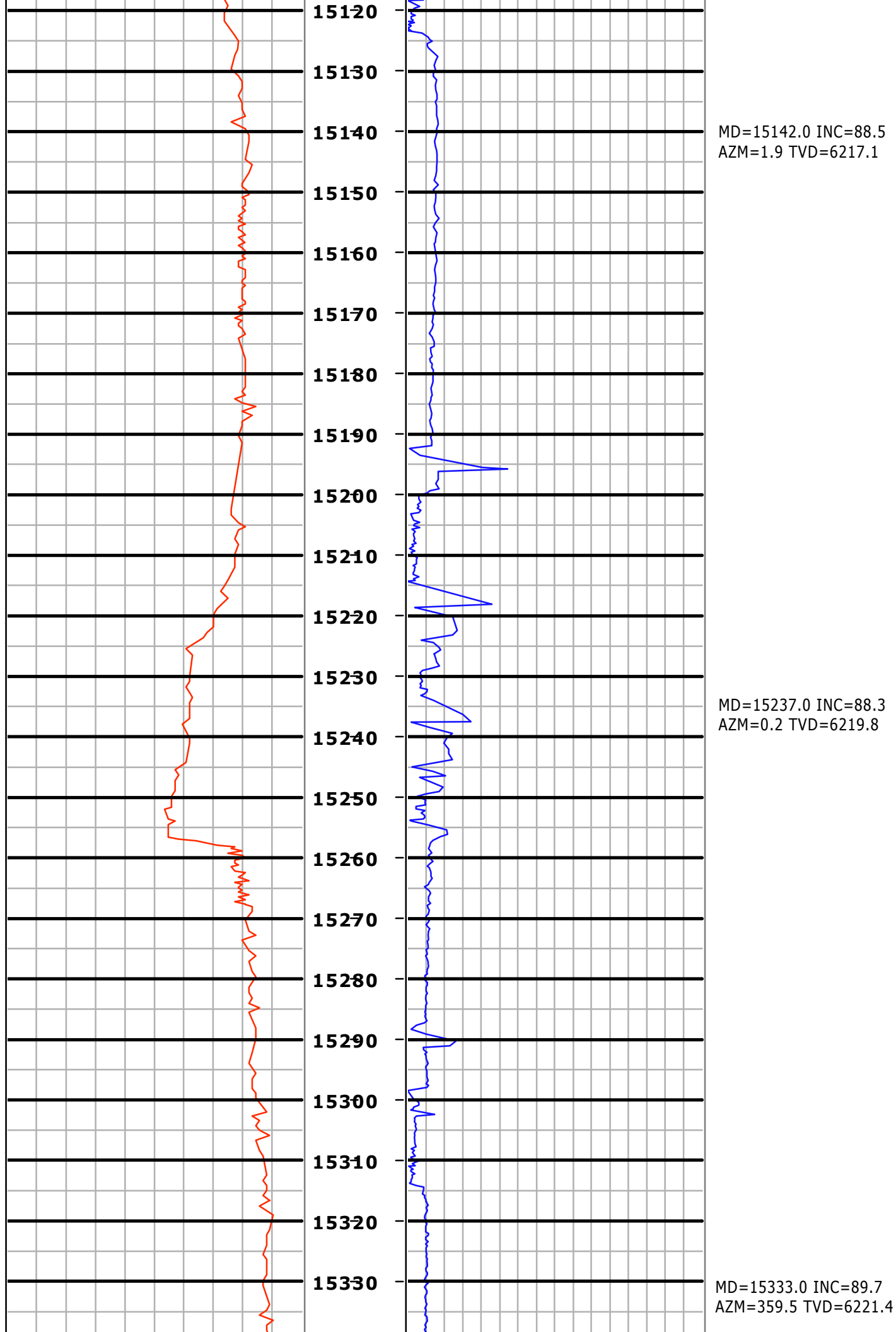
MD=14760.0 INC=89.4
AZM=2.4 TVD=6205.2

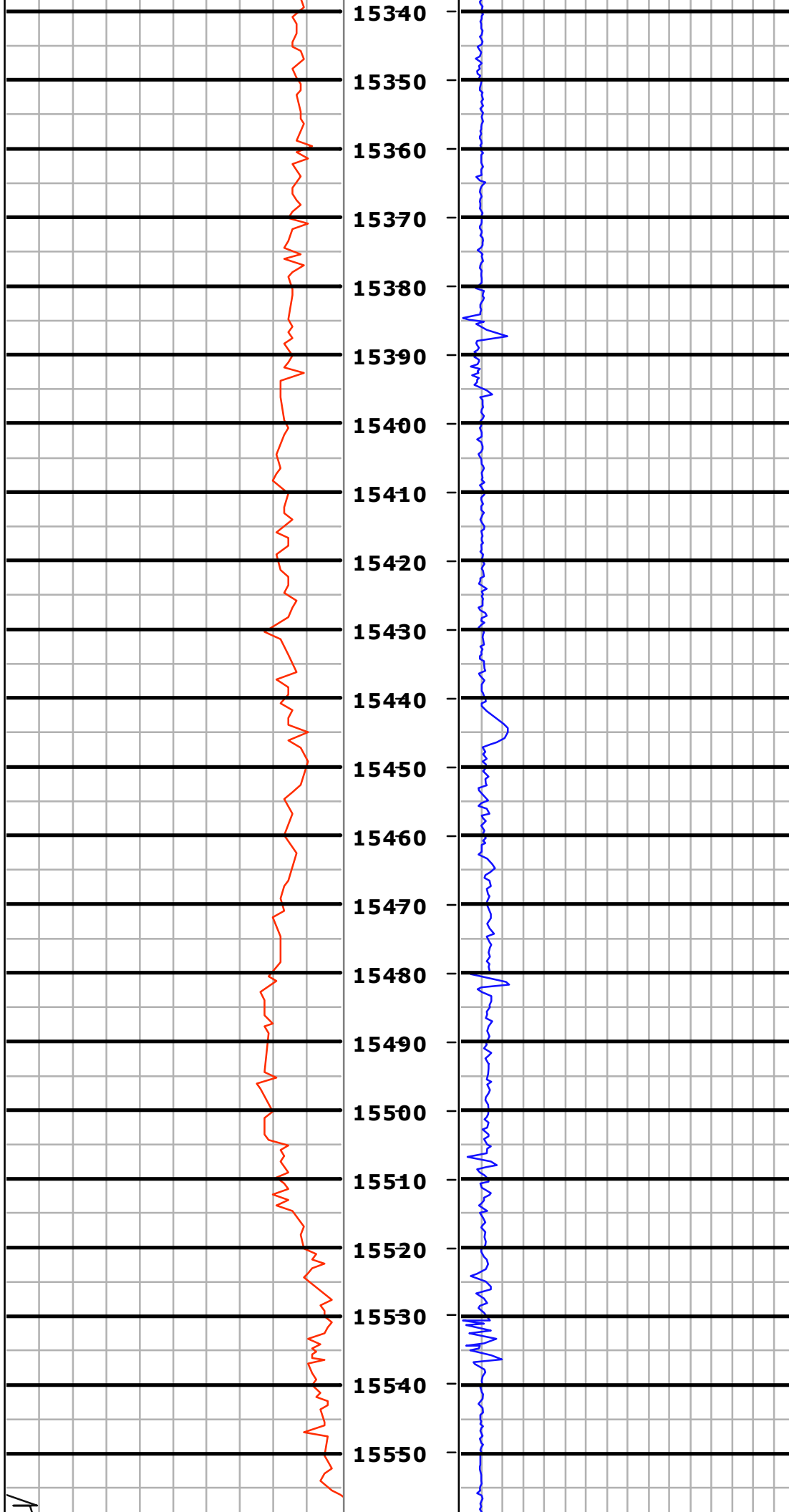
MD=14857.0 INC=87.7
AZM=1.7 TVD=6207.7



MD=14952.0 INC=88.1
AZM=1.4 TVD=6211.2

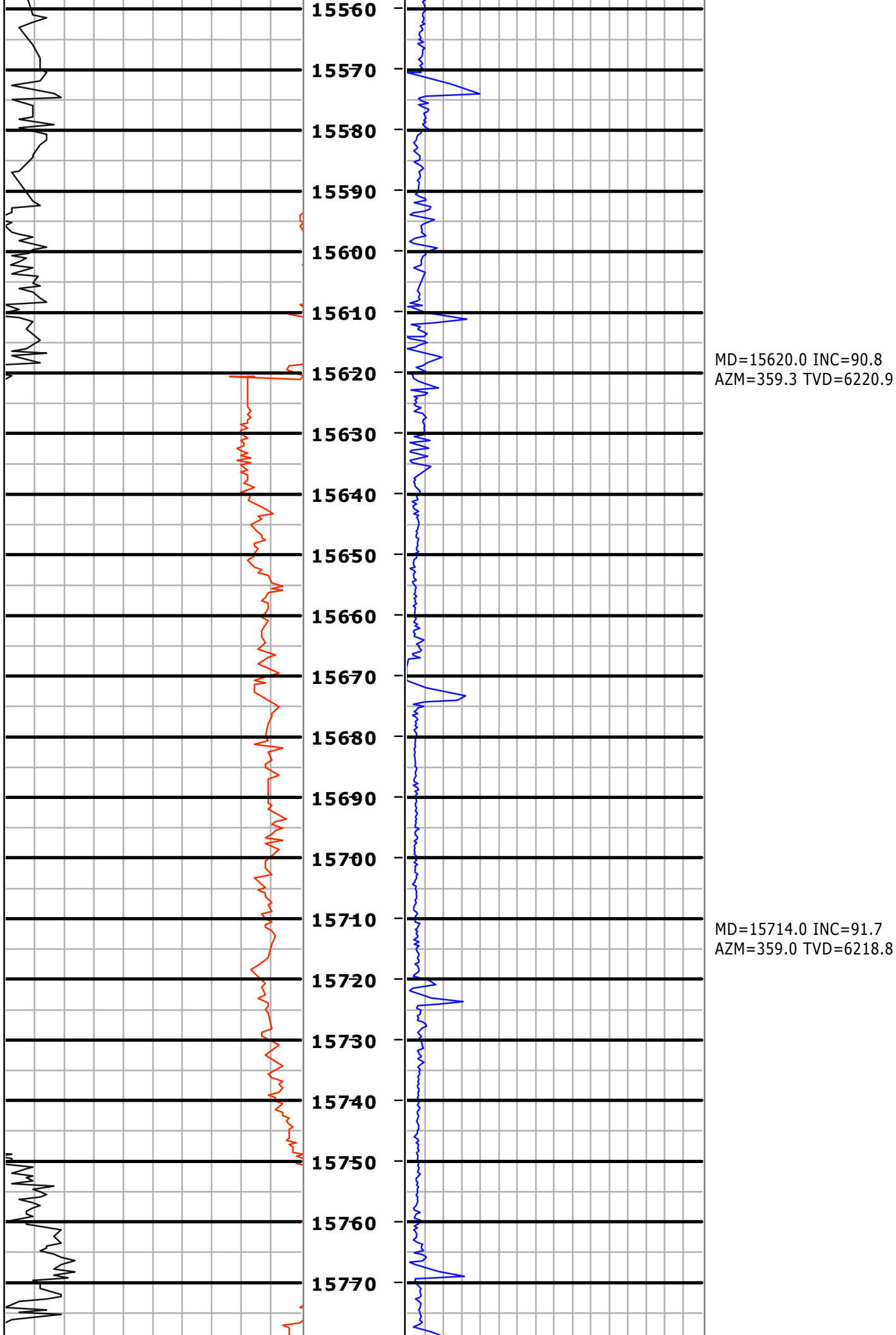
MD=15047.0 INC=88.1
AZM=1.3 TVD=6214.3

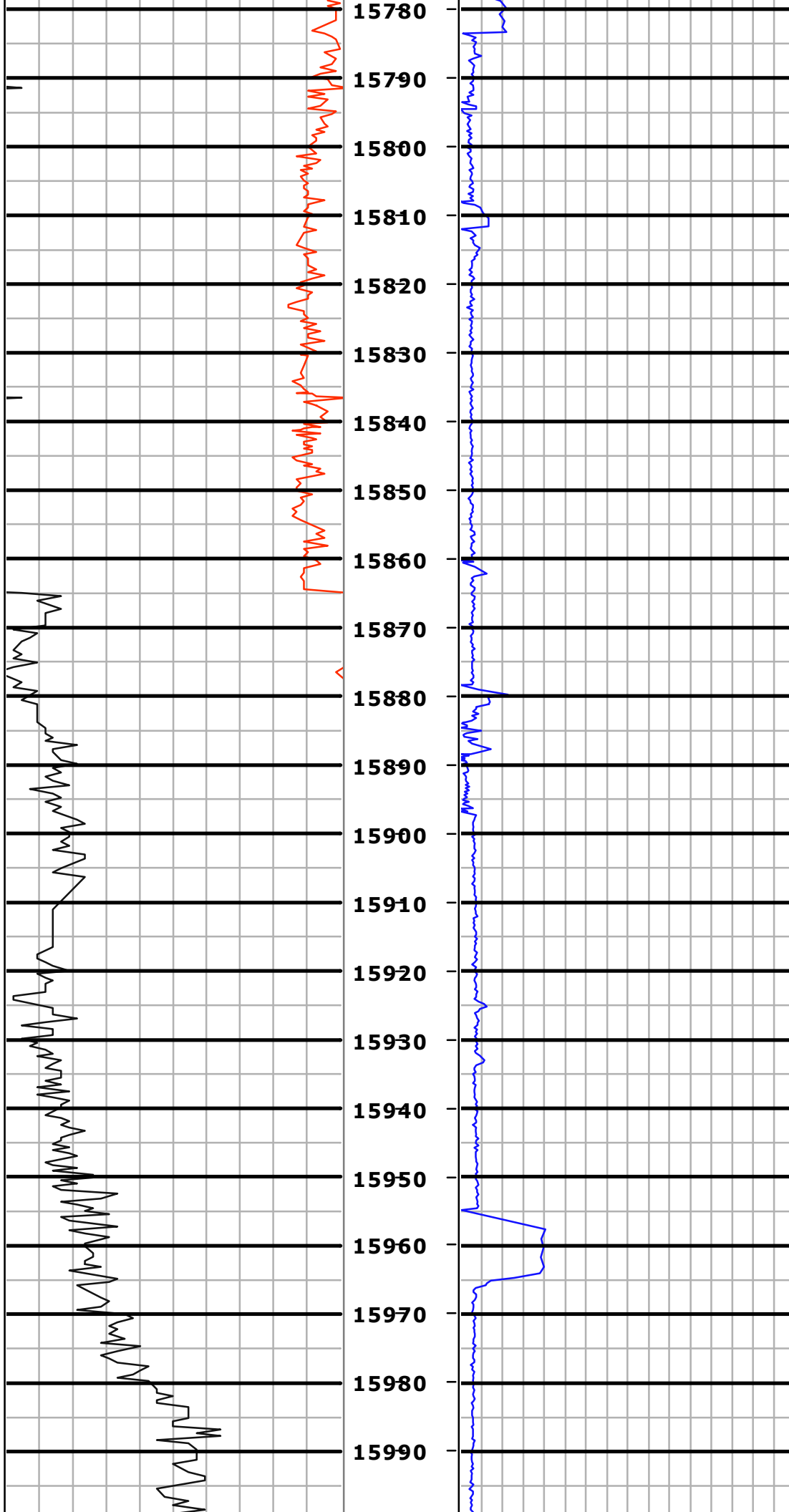




MD=15428.0 INC=89.9
AZM=359.5 TVD=6221.8

MD=15524.0 INC=90.2
AZM=359.5 TVD=6221.7

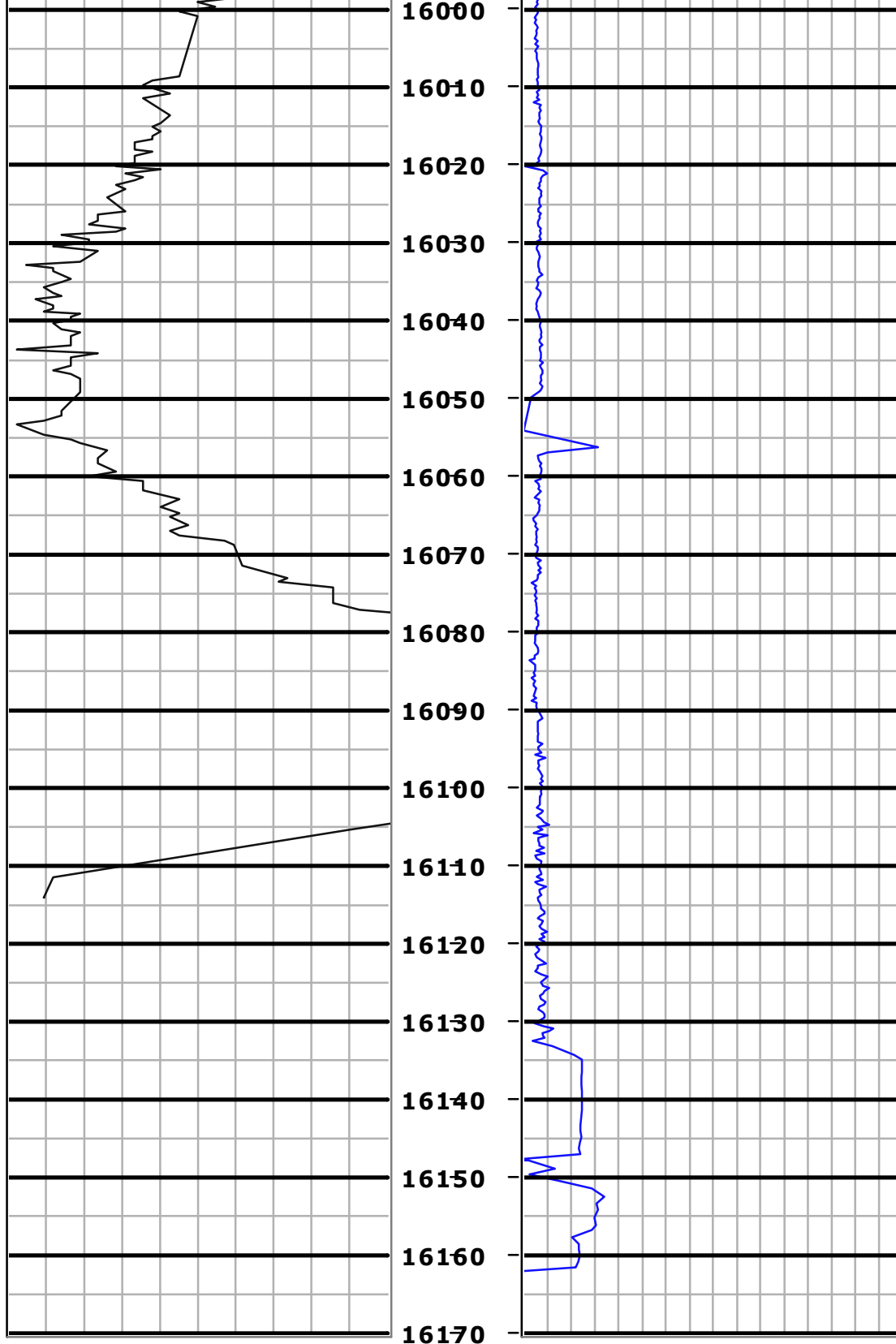




MD=15809.0 INC=91.0
AZM=0.1 TVD=6216.6

MD=15905.0 INC=90.2
AZM=0.4 TVD=6215.6

MD=16001.0 INC=90.8



MD=16001.0 INC=90.8
AZM=0.5 TVD=6214.7

MD=16109.0 INC=92.1
AZM=1.0 TVD=6212.0

0	Gamma [AAPI]	200
200	Gamma [AAPI]	300

Feet
5":100'
MD

0	ROP [ft per hr]	800
800	ROP [ft per hr]	1500

Client: **Bonanza Creek**

Well Name: **ProngHorn J24-15-10XRLNC**

API/UWT:

Mezintel

MOZINT

Well Lic:		G DAT:	1983
Surface LSD:		K B:	4686
State/Prov:	Colorado	Job #:	2015-014-25
		GL:	4669
Country:	U.S.A.	MWD Kit:	11
		DF:	17.00