




WELD COUNTY ROAD 52



IMAGE COURTESY OF GOOGLE EARTH 2014

**LEGEND**

-  SOIL SAMPLE
-  MONITORING WELL
-  EXCAVATION EXTENT

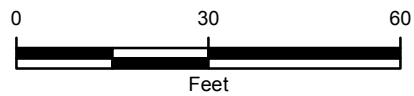


FIGURE 2  
SITE MAP  
STROH 35-2  
WELD COUNTY, COLORADO

**SYNERGY RESOURCES CORPORATION**

