



December 16, 2015

Mr. Matt Lepore, Director
Colorado Oil and Gas Conservation Commission
The Chancery Building
1120 Lincoln Street, Suite 801
Denver, CO 80203

RE: Anschutz Equus Farms 4-62-9-0164B2B (doc#400936333)
Township 4 North, Range 62 West, 6th P.M.
Section 9: NWNW (surface location)
Weld County, Colorado

Proposed Wellbore Unit (640 acres):

Township 4 North, Range 62 West, 6th P.M.
Section 8: E2E2
Section 9: W2W2
Section 16: W2W2
Section 17: E2E2

Dear Mr. Lepore:

Bill Barrett Corporation ("BBC") is planning to drill the captioned boundary well in accordance with the provisions of COGCC 318A.e.

BBC's wellbore spacing unit consists of Section 8-E2E2, Section 9-W2W2, Section 16-W2W2, Section 17-E2E2 of T4N-62W, creating the above referenced spacing unit in which we will target the Niobrara formation. I certify that all of the owners within the proposed wellbore spacing unit were noticed and no objections were received.

Enclosed is a copy of the following document to assist you in your review and approval of BBC's proposed changes for the captioned well.

- Plat illustrating the proposed wellbore spacing unit on existing location plat

Thank you for your attention to the enclosed. BBC respectfully requests that the COGCC review the enclosed information and approve the proposed changes for the captioned well.






Sincerely,

A handwritten signature in blue ink, appearing to read 'Mary Pobuda', written over a horizontal line.

Mary Pobuda
Permit Analyst

1099 18th Street, Suite 2300
Denver, CO 80202
P 303.293.9100
F 303.291.0420

T4N, R62W, 6th P.M.

-  = 90° SYMBOL
 = PROPOSED WELLHEAD.
 = LANDING POINT.
 = TARGET BOTTOM HOLE.
 = SECTION CORNERS
LOCATED.

1989 Alum. Cap
#7242, 0.4' High
Lat: 40.334103°
Long: 104.320942°

Alum. Cap,
#4845, 0.8' High
Lat: 40.333953°
Long: 104.339950°

N89°27'00"E - 5300.56' (Meas.)

See Detail "A"
@ Below Left

Landing Point

ANSCHUTZ EQUUS FARMS
4-62-9_10 NORTH PAD
#4-62-9-0164B2B
Elev. Ungraded Ground = 4523.0'

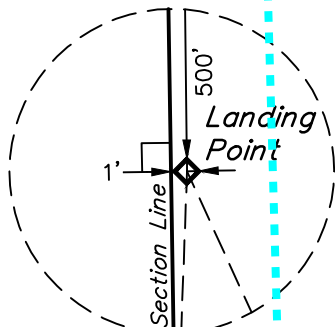
Alum. Cap
#4845, 0.8' High
Lat: 40.326703°
Long: 104.339475°

Alum. Cap
#4845, 0.8' High
Lat: 40.319456°
Long: 104.33898°

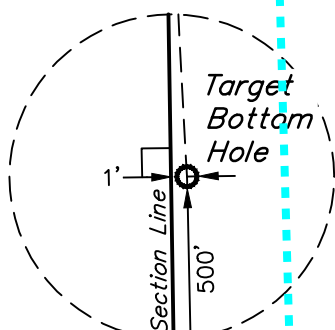
S89°24'44"W - 5156.94' (Meas.)

2011 Alum. Cap
Lat: 40.319611°
Long: 104.320492°

LINE TABLE		
LINE	DIRECTION	LENGTH
L1	N24°35'49"W	751.48'



Detail "A"
No Scale



Detail "B"
No Scale

Target
Bottom
Hole

See Detail "B"
@ Left

1990 Alum. Cap,
#7212, 0.6' high
Lat: 40.304844°
Long: 104.338650°

S88°47'58"W - 5006.69' (Meas.)

2011 Alum. Cap
0.3' High
Lat: 40.312367°
Long: 104.320628°

2011 Alum. Cap
Lat: 40.305144°
Long: 104.320708°

PDOP = 1.3



NAD 83 (TARGET BOTTOM HOLE)	NAD 83 (LANDING POINT)	NAD 83 (SURFACE LOCATION)
LATITUDE = 40°18'22.38" (40.306217)	LATITUDE = 40°19'57.29" (40.332581)	LATITUDE = 40°19'50.54" (40.330706)
LONGITUDE = 104°20'19.24" (104.338678)	LONGITUDE = 104°20'23.48" (104.339856)	LONGITUDE = 104°20'19.44" (104.338733)
NAD 27 (TARGET BOTTOM HOLE)	NAD 27 (LANDING POINT)	NAD 27 (SURFACE LOCATION)
LATITUDE = 40°18'22.45" (40.306236)	LATITUDE = 40°19'57.36" (40.332600)	LATITUDE = 40°19'50.61" (40.330725)
LONGITUDE = 104°20'17.41" (104.338169)	LONGITUDE = 104°20'21.65" (104.339347)	LONGITUDE = 104°20'17.61" (104.338225)
STATE PLANE NAD 83 (COLORADO NORTH)	STATE PLANE NAD 83 (COLORADO NORTH)	STATE PLANE NAD 83 (COLORADO NORTH)
N: 1356516.75 E: 3323878.44	N: 1366115.64 E: 3323424.25	N: 1365436.96 E: 3323746.47
STATE PLANE NAD 27 (COLORADO NORTH)	STATE PLANE NAD 27 (COLORADO NORTH)	STATE PLANE NAD 27 (COLORADO NORTH)
N: 356519.18 E: 2324028.67	N: 366117.83 E: 2323574.39	N: 365439.17 E: 2323896.61

CERTIFICATE

THIS IS TO CERTIFY THAT THE ABOVE PLAN WAS PREPARED FROM FIELD NOTES OF ACTUAL SURVEYS MADE BY ME OR UNDER MY SUPERVISION AND THAT THE SAME ARE TRUE AND CORRECT TO THE BEST OF MY KNOWLEDGE AND BELIEF.

REGISTERED LAND SURVEYOR
REGISTRATION NO. 28285
STATE OF COLORADO

BASIS OF BEARINGS

BASIS OF BEARINGS

BASIS OF BEARINGS IS A G.P.S. OBSERVATION

BASIS OF ELEVATION

BASIS OF ELEVATION
SPOT ELEVATION LOCATED AT THE NORTHEAST CORNER OF SECTION 24, T5N, R62W, 6th P.M.
TAKEN FROM THE POINT OF ROCKS, QUADRANGLE, COLORADO, WELD COUNTY, 7.5
MINUTE QUAD (TOPOGRAPHIC MAP) PUBLISHED BY THE UNITED STATES DEPARTMENT OF THE
INTERIOR, GEOLOGICAL SURVEY. SAID ELEVATION IS MARKED AS BEING 4530 FEET.

BILL BARRETT CORPORATION

ANSCHUTZ EQUUS FARMS 4-62-9_10 NORTH PAD

NW 1/4 NW 1/4, SECTION 9, T4N, R62W, 6th P.M.

**NW 1/4, SECTION 9, 14N, R62W,
WELD COUNTY, COLORADO**



UELS, LLC
Corporate Office * 85 South 200 East
Vernal, UT 84078 * (435) 789-1017



SURVEYED BY: DALLAS NIELSEN, B.C.		DATE: 03-25-15
DRAWN BY: J.S.		DATE DRAWN: 03-27-15
SCALE: 1" = 1000'		REVISED: 00-00-00

WELL LOCATION PLAT