




Rem: 4195
 API: 075-09327
 Document #: 200120698
 Date: 10/15/2007

COGIS - Field Inspection Report

  	
API Number: 05-075-09327	Name: RANCH #1
Location: SWNW 2 9N 54W	Lat: 40.782136 Long: -103.380185
Operator #: 76840	Operator Name: SCHNEIDER ENERGY SERVICES INC
Inspection Date: 10/15/2007	Inspector: John Axelson

Inspection was: **Unsatisfactory**

Insp. Type: **PR** Insp. Stat: **PR** Reclamation (Pass, Interim or Fail): P&A (Pass/Fail):
 Brhd. Pressure: Inj. Pressure: T-C Ann. Pressure: UIC Violation Type:
 Violation: **Y** NOAV Sent: **Y** Date Corrective Action Due: **11/15/2007** Date Remedied:

Pit Inspection

Pit Type: **PW** Oil on Pit: **N** Freeboard:
 Number of Pits: **1** Number covered or lined: **0** Number uncovered or unlined: **0**
 Comments: **40`X40` WITHIN 0.5` OF TOP.**

Field Inspection Comments and Observations

Insp. Comment	Inspection/Violation Comments
ACTION	IMMEDIATELY IMPROVE BERMS AROUND WATER PIT TO RESTORE 2-FOOT FREEBOARD AND/OR REMOVE WATER AND PROPERLY DISPOSE. SUBMIT FORM 27 FOR REMEDIATION OF SALT KILL AND OILY SOILS.
FIREWALL	BERMS AT TANK BATTERY IN FAIR CONDITION. BERMS AROUND PRODUCED WATER PIT IN POOR CONDITION.
GENHOUSE	WEEDS.
MISC	SALT KILL OFF NW CORNER OF PIT ONTO ADJACENT PROPERTY. APPROX. 10`X70` STOCKPILE OF AMENDED OILY SOILS AT EAST SIDE OF TANK BATTERY.
SPILCOM	LOCALIZED OIL STAINS AT WELL HEAD AND TANK BATTERY. LOCALIZED OILY SOILS IN PIT BERMS.
TANKBAT	2-STEEL PRODUCT TANKS, 1-VERTICAL TREATER