




COGIS - Field Inspection Report

 Related  GIS  Doc	
API Number: 05-087-06066	Name: CHALLIS*J W #1
Location: SWSW 34 4N 59W	Lat: 40.262663 Long: -103.979512
Operator #: 52530	Operator Name: MAGPIE OPERATING, INC
Inspection Date: 4/3/2006	Inspector: Kevin Lively

Inspection was: **Unsatisfactory**

Insp. Type: **PR** Insp. Stat: **SI** Reclamation (Pass, Interim or Fail): **F** P&A (Pass/Fail):
Brhd. Pressure: Inj. Pressure: T-C Ann. Pressure: UIC Violation Type:
Violation: **Y** NOAV Sent: **Y** Date Corrective Action Due: **6/15/2006** Date Remedied:

Field Inspection Comments and Observations

Insp. Comment	Inspection/Violation Comments
ACTION	REFER TO NOAV
FENCECOMMENT	AROUND BATTERY
MISC	PRODUCED WATER PIT CLOSED WITHOUT PROPER FORMS SUBMITTED AND WITHOUT PRIOR APPROVAL
WELLSIGN	AT FRONTAGE ROAD