




# COGIS - Field Inspection Report

  <a href="#">Related</a>  <a href="#">Doc</a>	
API Number: <b>05-087-06066</b>	Name: <b>CHALLIS*J W #1</b>
Location: <b>SWSW 34 4N 59W</b>	Lat: <b>40.262663</b> Long: <b>-103.979512</b>
Operator #: <b>52530</b>	Operator Name: <b>MAGPIE OPERATING, INC</b>
Inspection Date: <b>1/5/2006</b>	Inspector: <b>Kevin Lively</b>

Inspection was: **Unsatisfactory**

Insp. Type: **PR**      Insp. Stat: **SI**      Reclamation (Pass, Interim or Fail): **F** P&A (Pass/Fail):  
 Brhd. Pressure:      Inj. Pressure:      T-C Ann. Pressure:      UIC Violation Type:  
 Violation: **Y**      NOAV Sent: **N**      Date Corrective Action Due: **3/31/2005** Date Remedied:

## Pit Inspection

Pit Type: **PW**      Oil on Pit: **N**      Freeboard:  
 Number of Pits: **1**      Number covered or lined: **0** Number uncovered or unlined: **0**

Comments: **15X40**

Pit Type: **SP**      Oil on Pit:      Freeboard:  
 Number of Pits:      Number covered or lined:      Number uncovered or unlined:  
 Comments: **PIT IS LOCATED SOUTH OF WELL SITE, WELLSITE IS ON CREEK BOTTOM**

## Field Inspection Comments and Observations

Insp. Comment	Inspection/Violation Comments
ACTION	PIT NEEDS TO BE CLOSED DUE TO LOCATION. WELL NEEDS TO BE PRODUCED, PLUGGED OR A MIT PERFORMED ON THE CASING.
FENCECOMMENT	AROUND BATTERY
FIREWALL	POOR
GENHOUSE	FAIR
MISC	WELL DOES NOT HAVE A VALID MIT FOR SHUT IN WELLS AND HAS NOT SHOWN ANY PRODUCTION SINCE 1999. TO GET TO THE LOCATION, YOU MUST GO NORTH OFF OF FRONTAGE ROAD, EAST SIDE OF CANAL. GO NORTH TO SMALL SPRINKER IN CORNER OF FIELD, THEN GO NORTH-NORTHWEST TO WELL SITE.
SPILCOM	NONE
TANKBAT	210 BARREL TANK, SEPARATOR AND METER