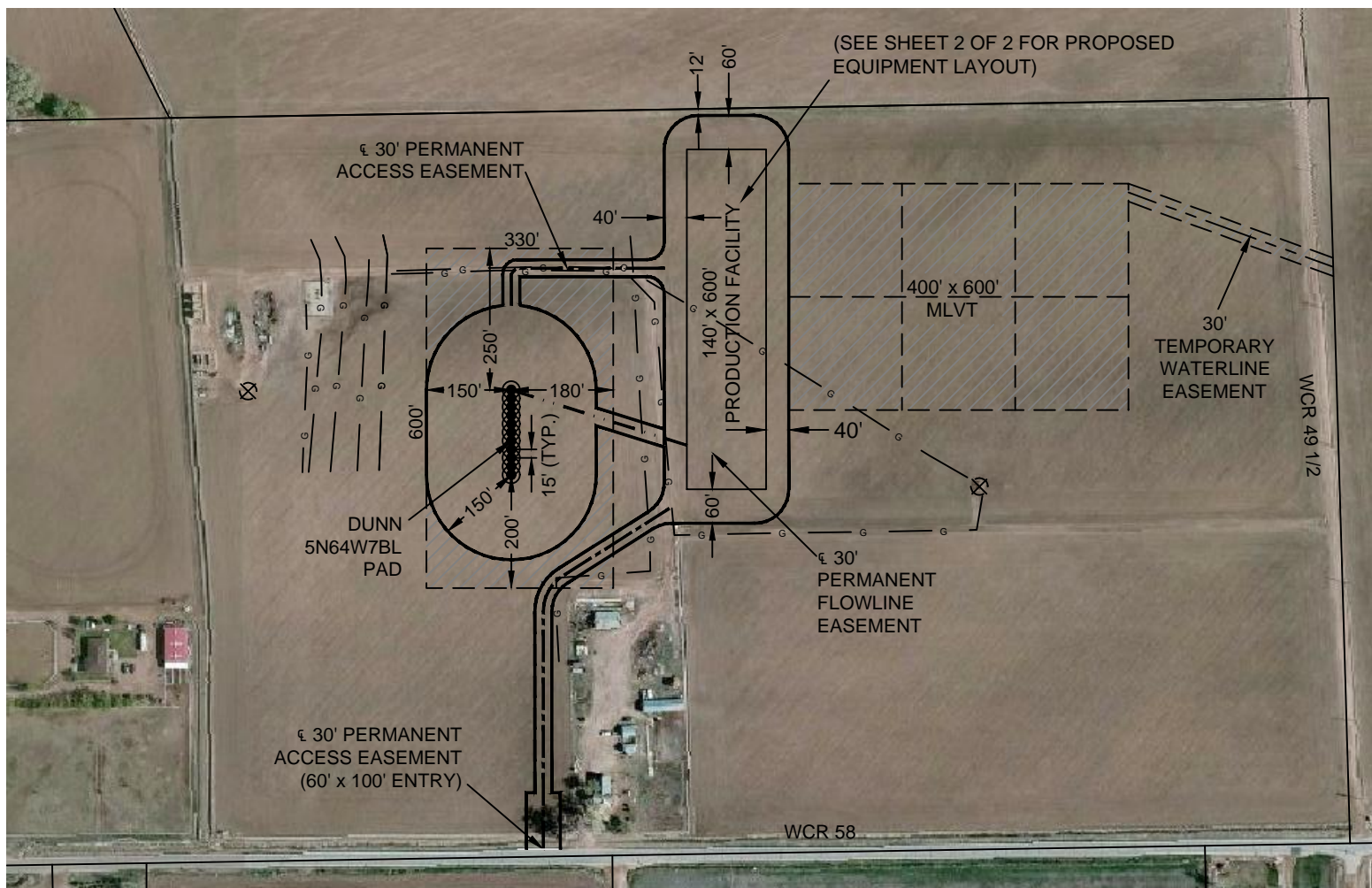




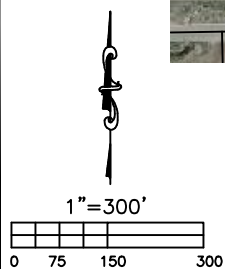
Washburn Land Surveying
www.WashburnSurveying.com
970-232-9645

PROPOSED SCALED FACILITY DUNN 5N64W7BL PAD

SECTION: 7
TOWNSHIP: 5N
RANGE: 64W
6TH P.M.
WELD COUNTY, CO



RECLAIMED AREA(S)



TOTAL DISTURBED AREA OF LOCATION: ± 15.5 ACRES
TOTAL SIZE OF LOCATION AFTER RECLAMATION: ± 7.1 ACRES

DATE: 10-61-2015

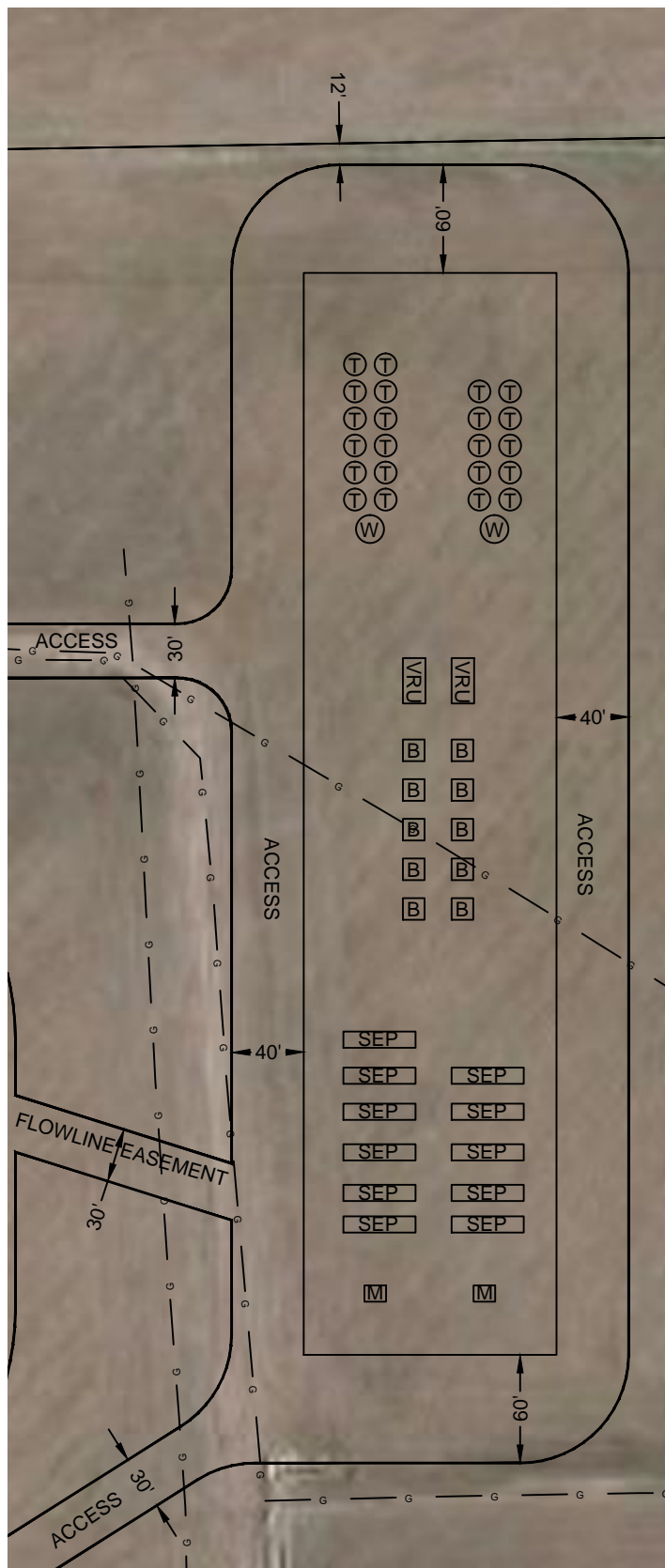
SHEET 1 OF 2



Washburn Land Surveying
www.WashburnSurveying.com
970-232-9645

PROPOSED SCALED FACILITY DUNN 5N64W7BL PAD

SECTION: 7
TOWNSHIP: 5N
RANGE: 64W
6TH P.M.
WELD COUNTY, CO



LEGEND:

Ⓣ TANK BATTERY

Ⓦ WATER VAULT

Ⓜ METER

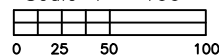
ⓑ BURNER/ECD

ⓋⓇⓊ VAPOR RECOVERY UNIT

ⓈⓈⓈ SEPARATOR



Scale 1" = 100'



DATE: 10-16-2015

SHEET 2 OF 2