

Company	EXTRACTION O&G	Company	EXTRACTION O&G
Well	WAAG 25	Well	WAAG 25
Field	WATTENBERG	Field	WATTENBERG
County	WELD	County	WELD
State	COLORADO	State	COLORADO
Location:		API # : 05-123-40347-00	Other Services
SHL: 245' FSL & 2303' FWL			
Permanent Datum	GL	Elevation	4868
Log Measured From	KB		
Drilling Measured From	KB		
		Elevation	K.B: 4893 D.F: 4893 G.L: 4868
Date	14 OCT 15		
Run Number	1		
Depth Driller	12114		
Depth Logger	7540		
Bottom Logged Interval	7540		
Top Log Interval	0		
Open Hole Size	7.75		
Type Fluid	H2O		
Density / Viscosity	8.4		
Max. Recorded Temp.	225		
Estimated Cement Top	SEE LOG		
Time Well Ready	1500		
Time Logger on Bottom	SEE LOG		
Equipment Number	14166		
Location	LONGMONT		
Recorded By	N. SOUTHAM		
Witnessed By	SHAWN MCINTYRE		
Borehole Record		Tubing Record	
Run Number	Bit	From	To
		Size	Weight
			From
			To
Casing Record	Size	Wgt/Ft	Top
Surface String	9.625	36	0
Prot. String			
Production String	5.5	17	0
Liner			12114

<<< Fold Here >>>

All interpretations of log data are opinions based on inferences from electrical or other measurements. We do not guarantee the accuracy or correctness of any interpretation or recommendation and shall not be liable or responsible for any loss, costs, damages, or expenses incurred or sustained by anyone resulting from any interpretation made by any of our employees or agents. These interpretations are also subject to our general terms and conditions set out in our current Price Schedule.


Remarks: Rig:CRANE Prints:2 Service Order #132072519

THANK YOU FOR CHOOSING WEATHERFORD WIRELINE FOR THIS JOB. YOUR CREW TODAY WAS

N. SOUTHAM G. BROWN E. PRESTON

THIS LOG WAS RAND FROM DEEPEST REACHABLE DEPTH TO SURFACE OPEN ENDED AT COSTUMER REQUEST

BHT	EQUIPMENT DATA				
Bit Size	Run No.	Tool Type	Tool No.	Other	
Surface Pressure	1	CTBA	323		
Shut In	1	GRBA	233		
	1	CENB	210		
	1	SBTA	238		
	1	CFNA	216		

**Weatherford**<sup>®</sup>

MAIN PASS

3'5' GR CCL VDL

Database File      waag25.db

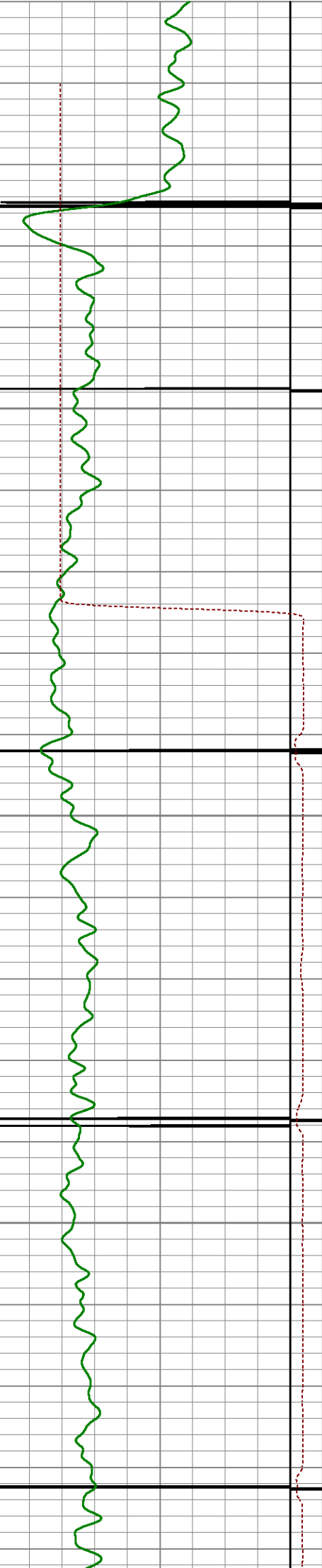
Dataset Pathname      pass3

Presentation Format      gc3ft5ft

Dataset Creation      Wed Oct 14 15:55:13 2015

Charted by      Depth in Feet scaled 1:200


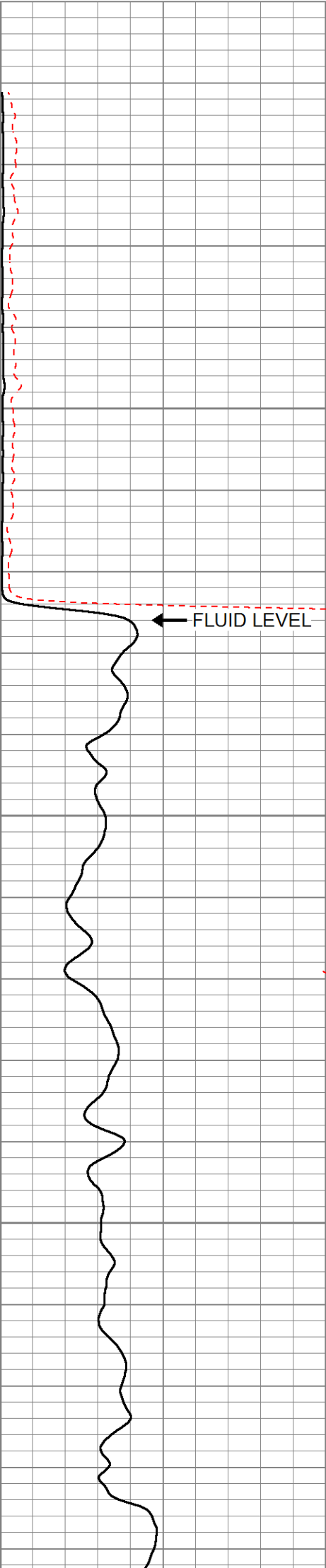
-9	COLLAR LOCATOR	1	TENS	0	AMPLIFIED 3FT AMP (mV)	20	200	Variable Density 5FT	1200
	GAMMA RAY		0	(lb 3000	0	AMPLITUDE 3FT (mV)	100		
	API								

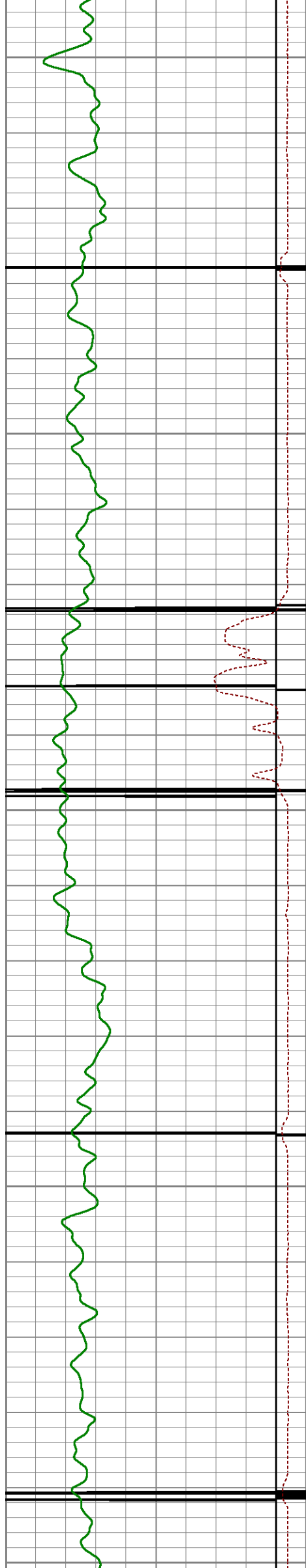


50

100

150






200

250

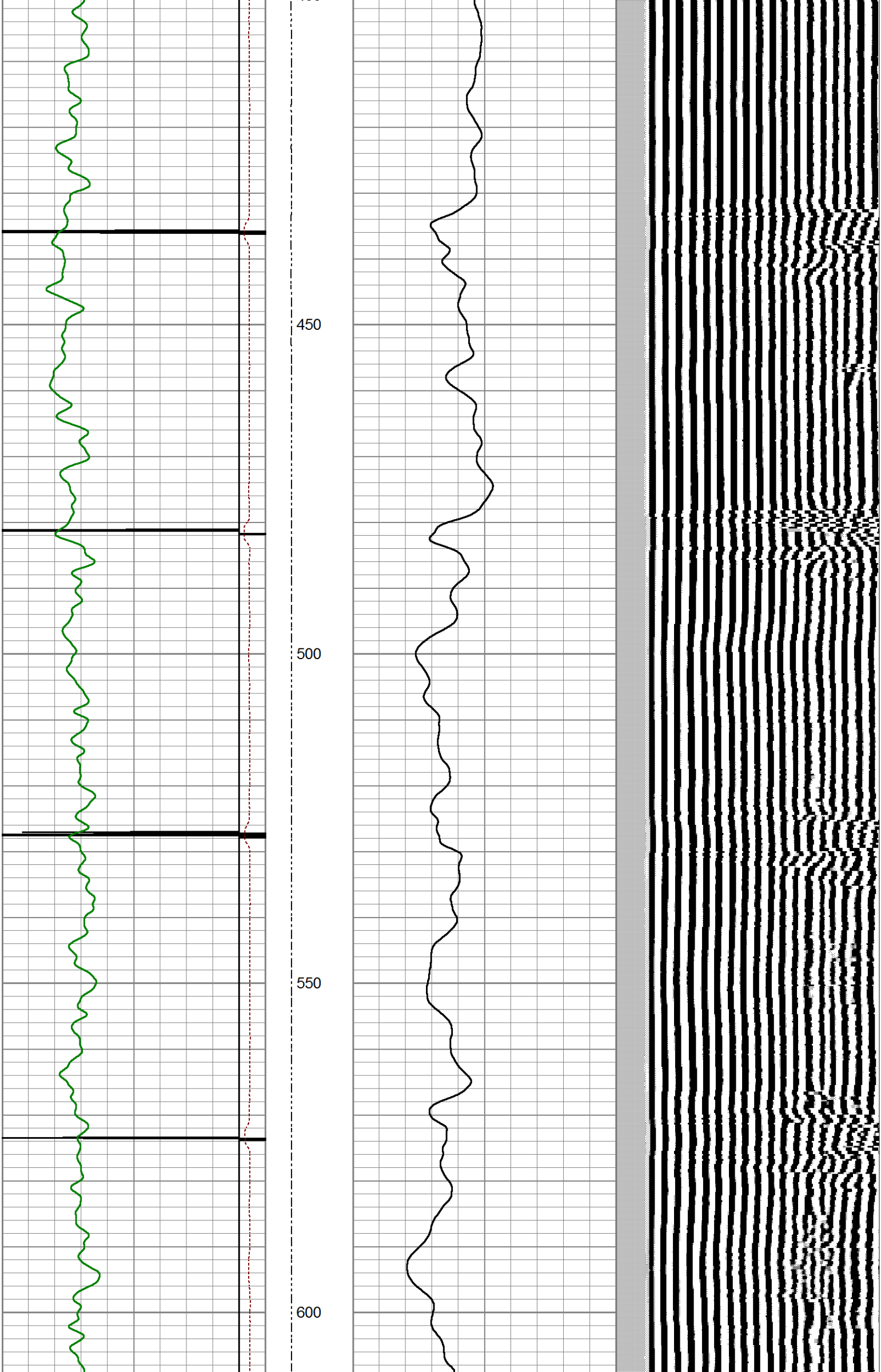
300

350

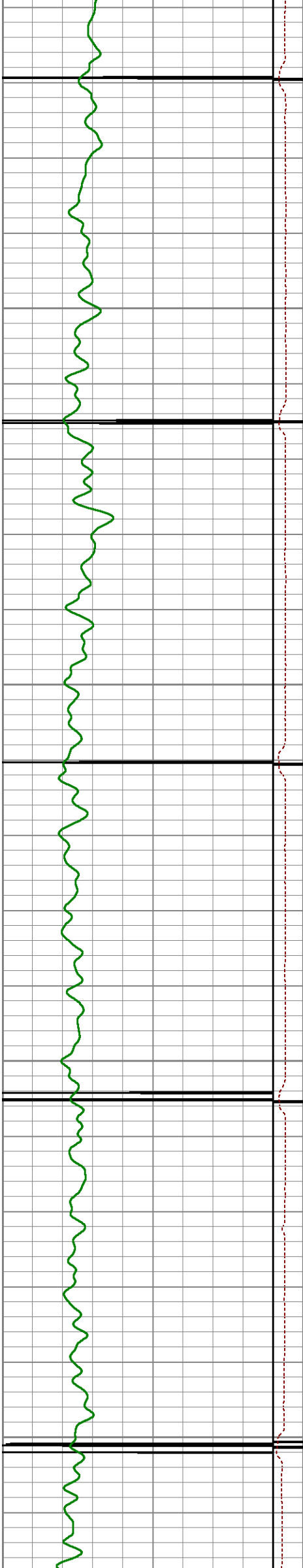
400










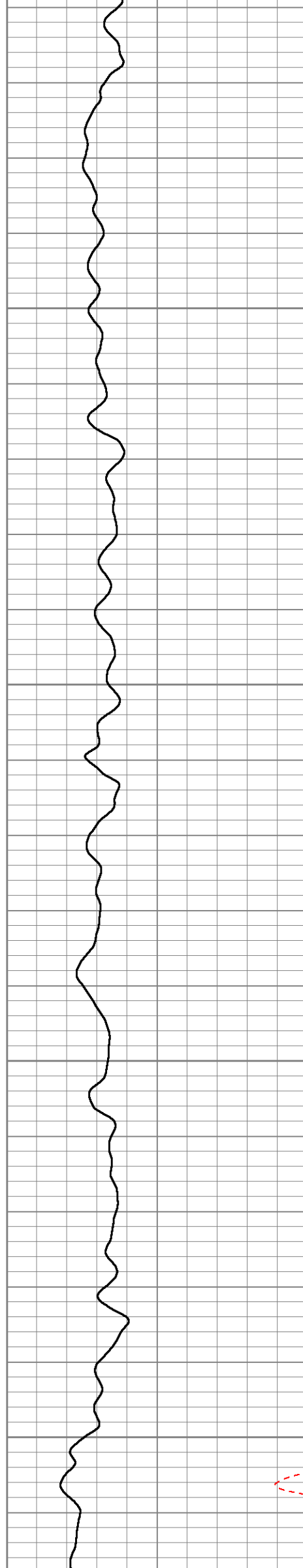


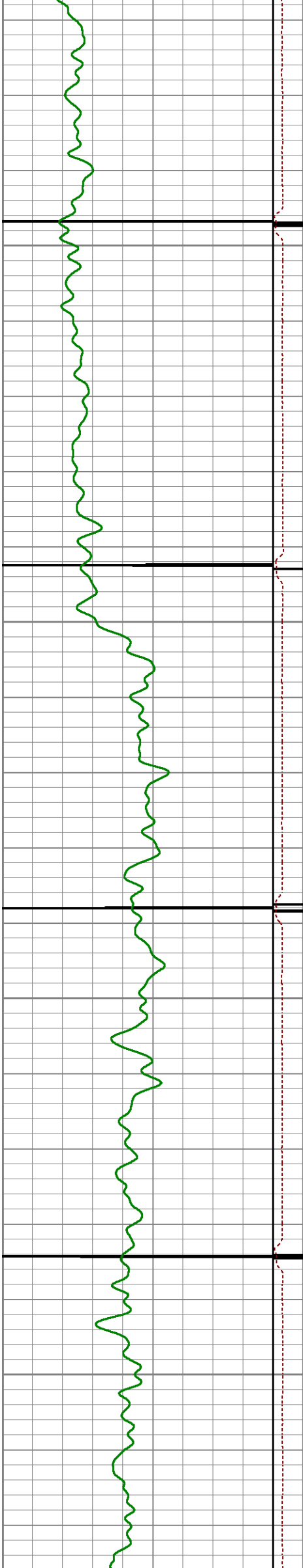
650

700

750

800



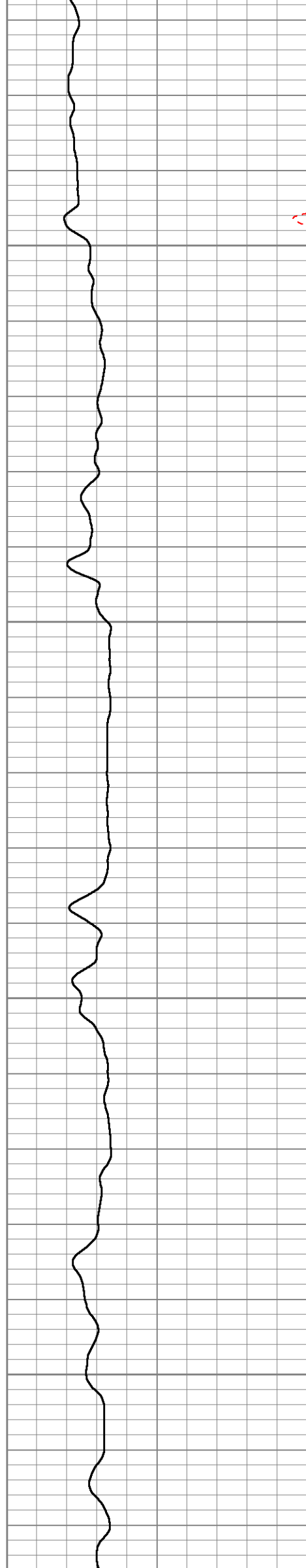


850


900

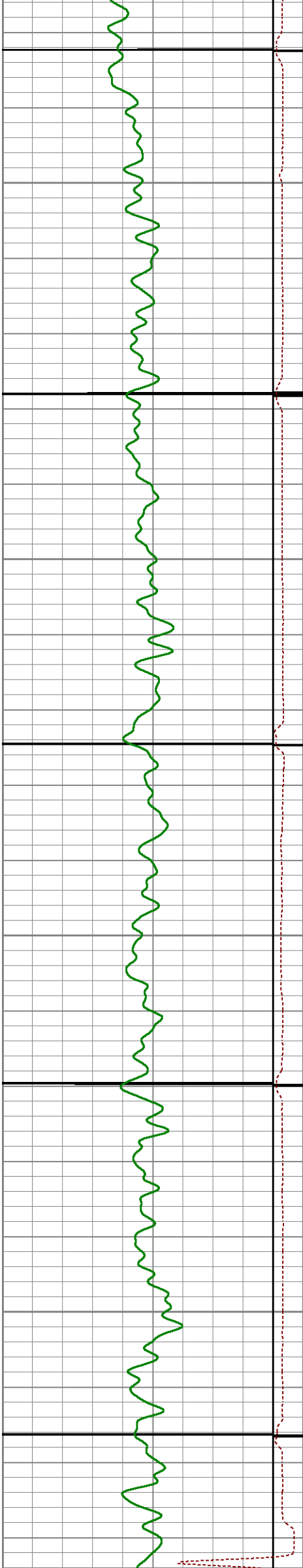
950

1000



1




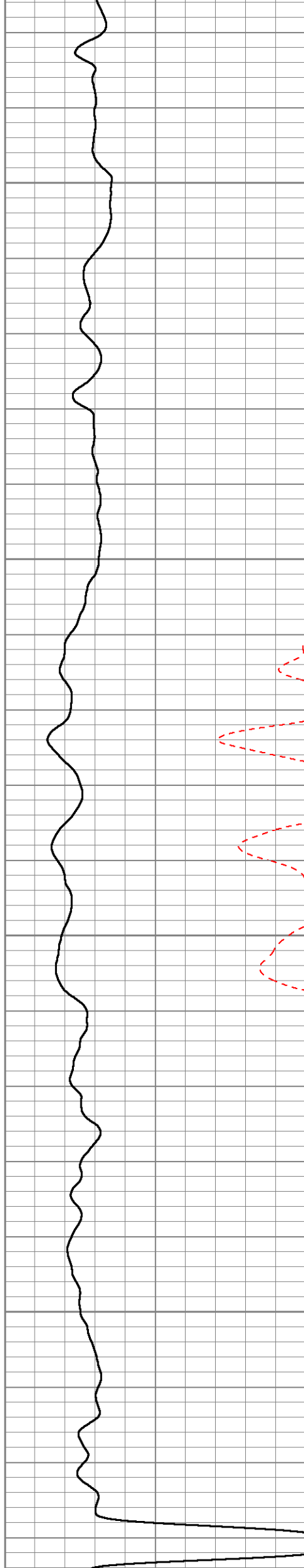


1050

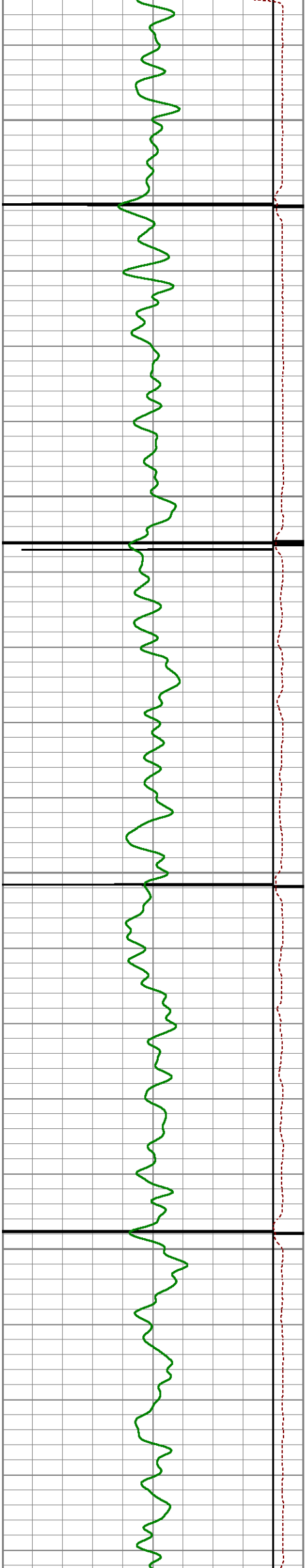
1100

1150

1200






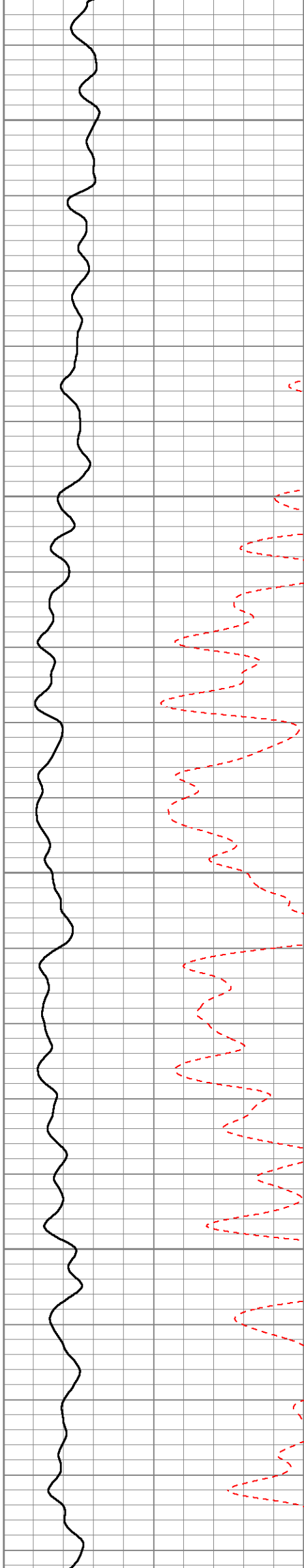


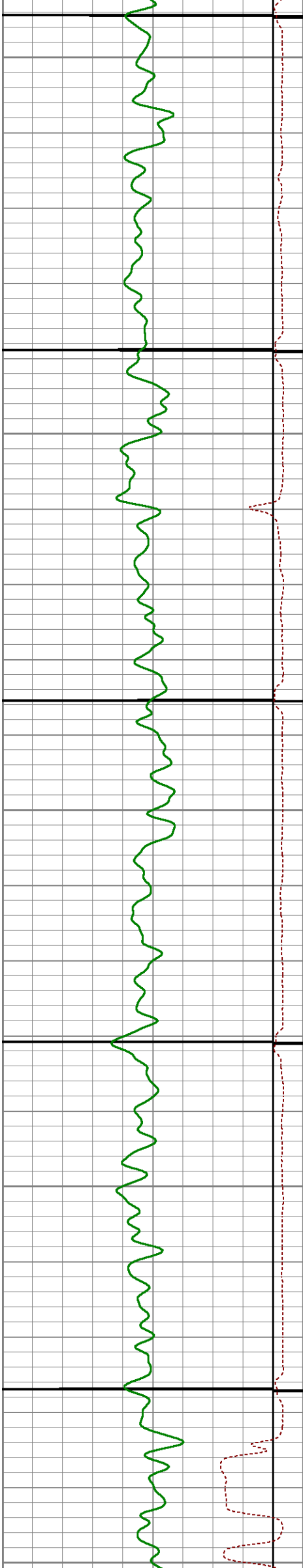
1250

1300

1350

1400





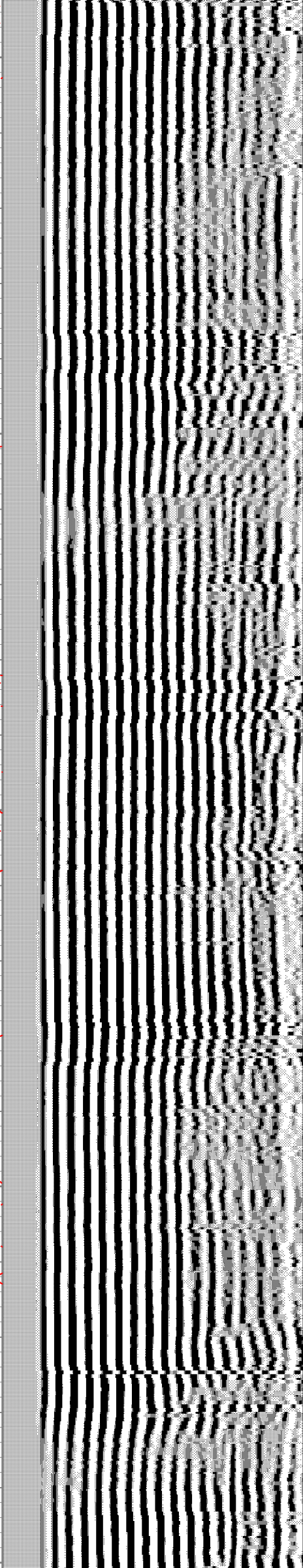
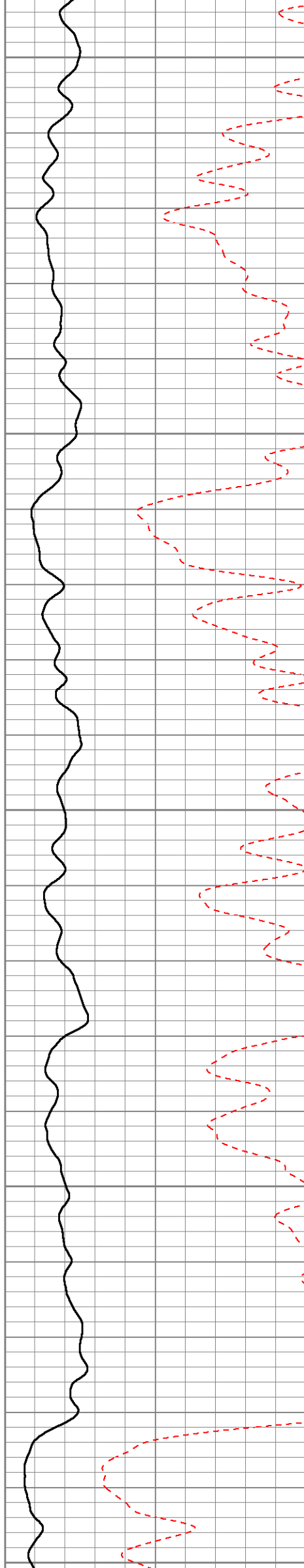
1450

1500

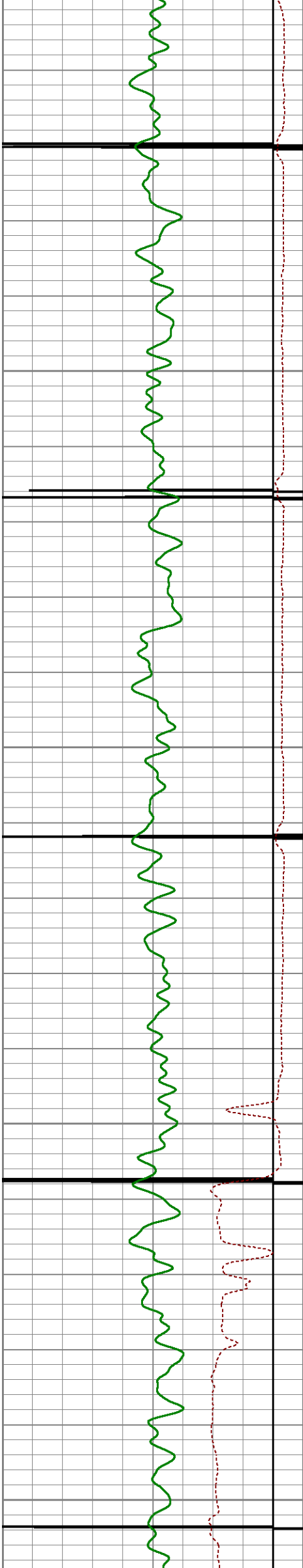
1550

1600

1650






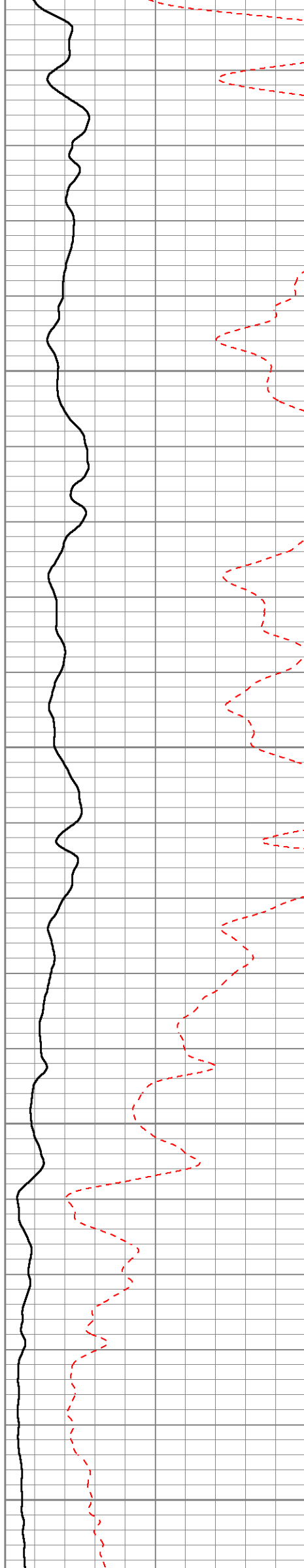


1700

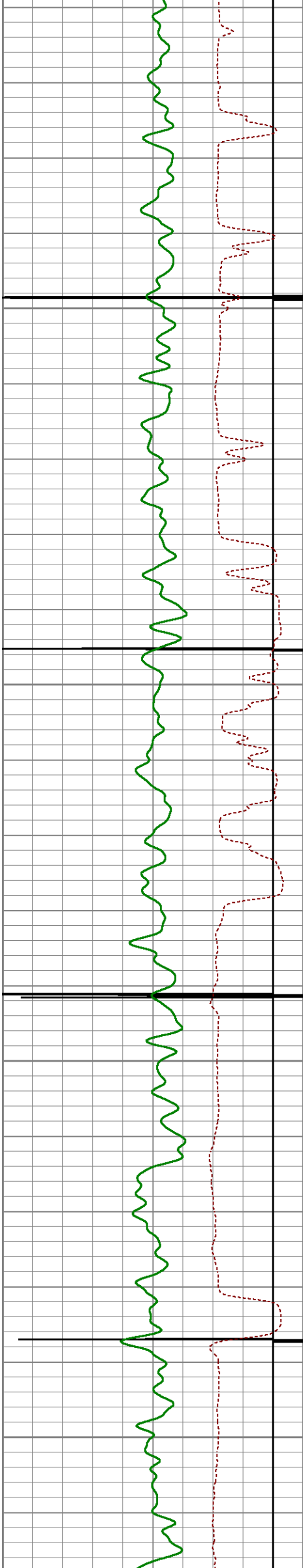
1750

1800

1850






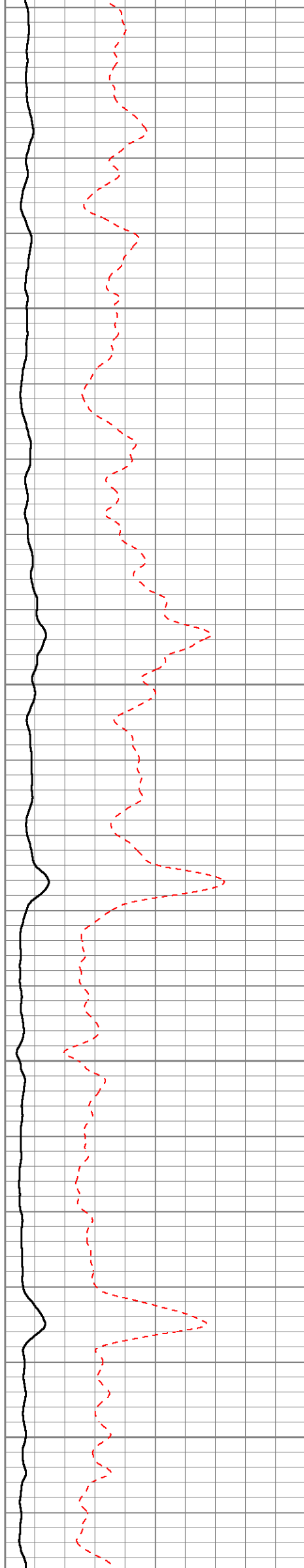


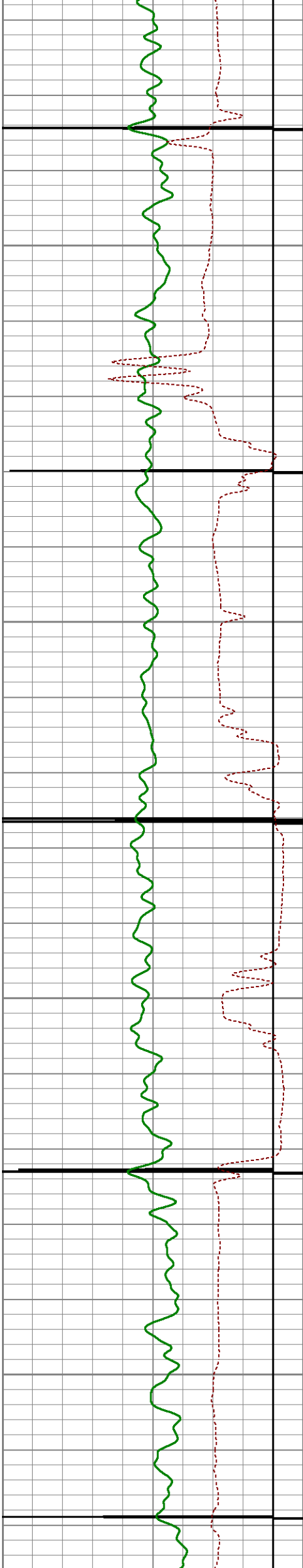
1900

1950

2000

2050




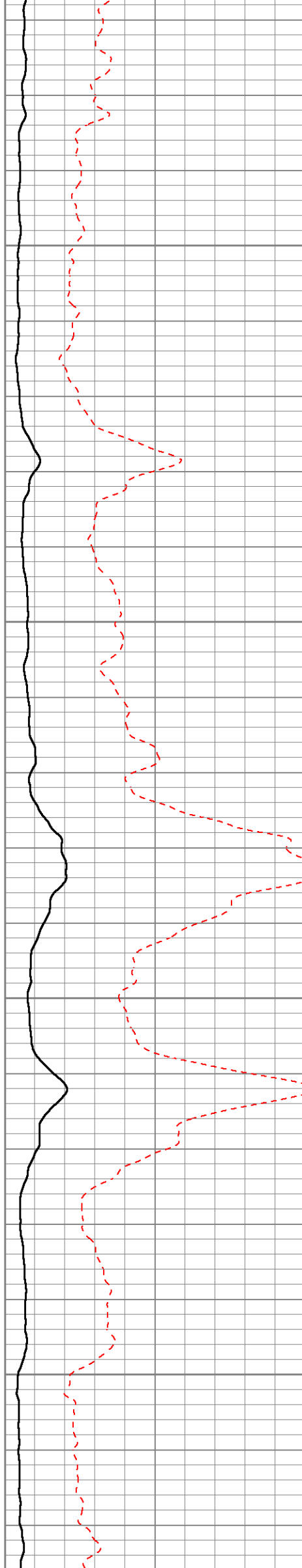


2100


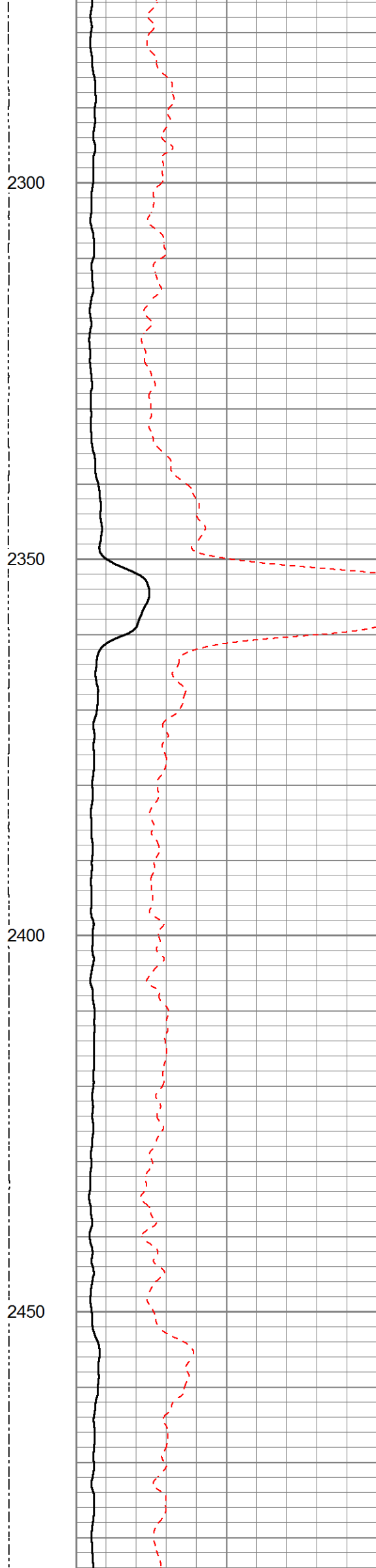
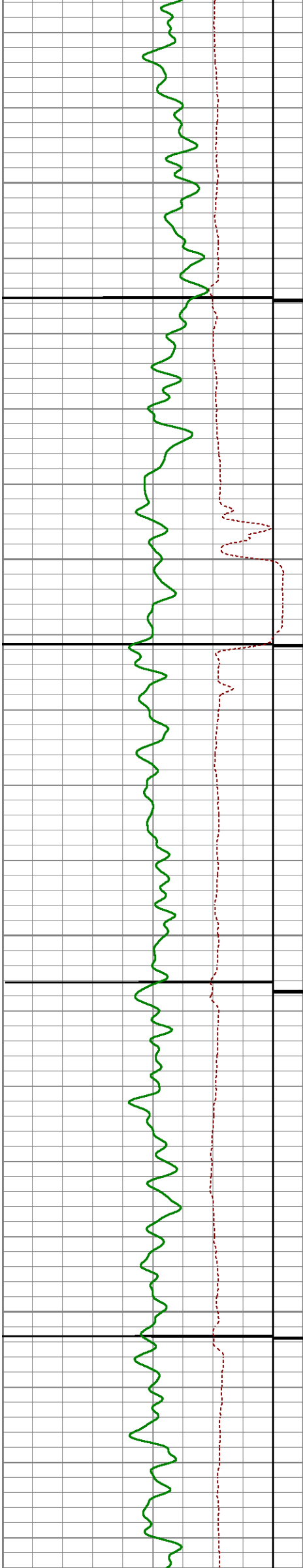
2150

2200

2250










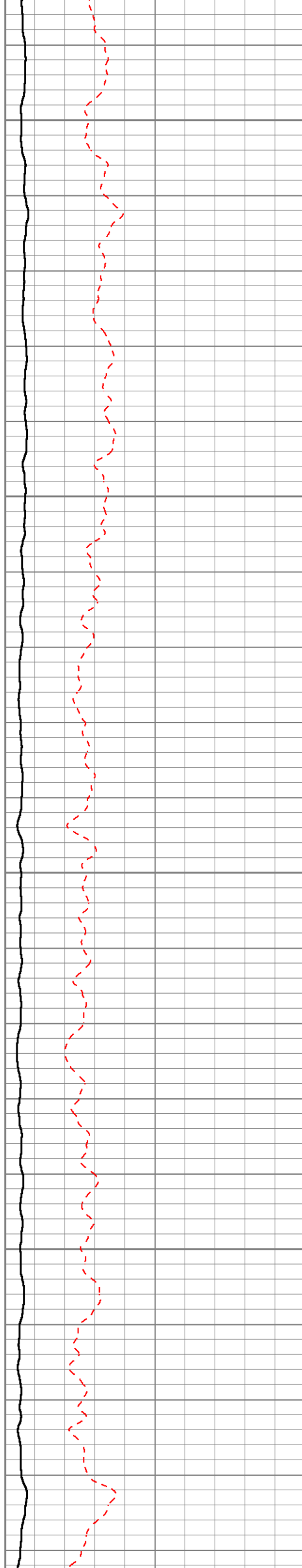


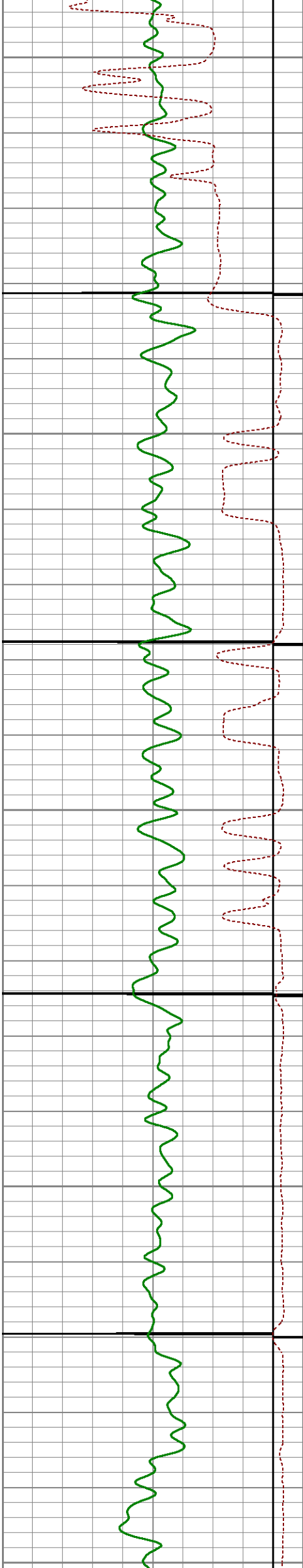
2500

2550

2600

2650





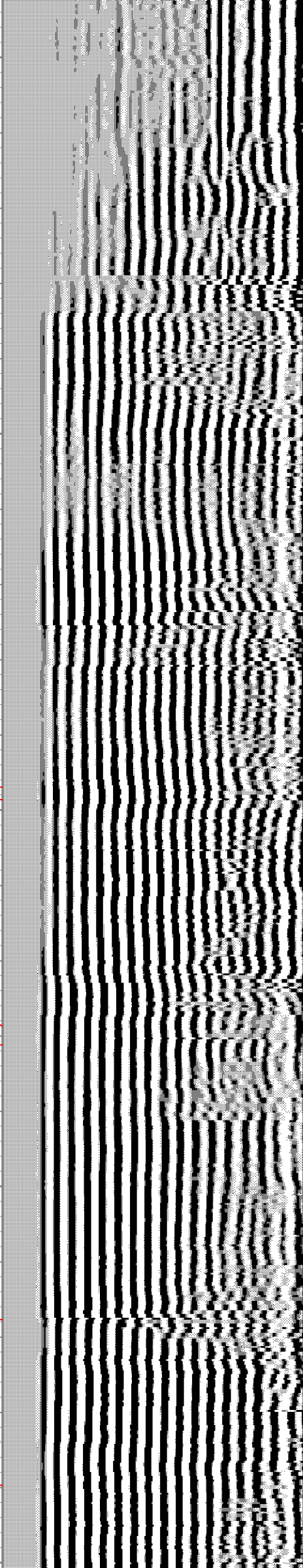
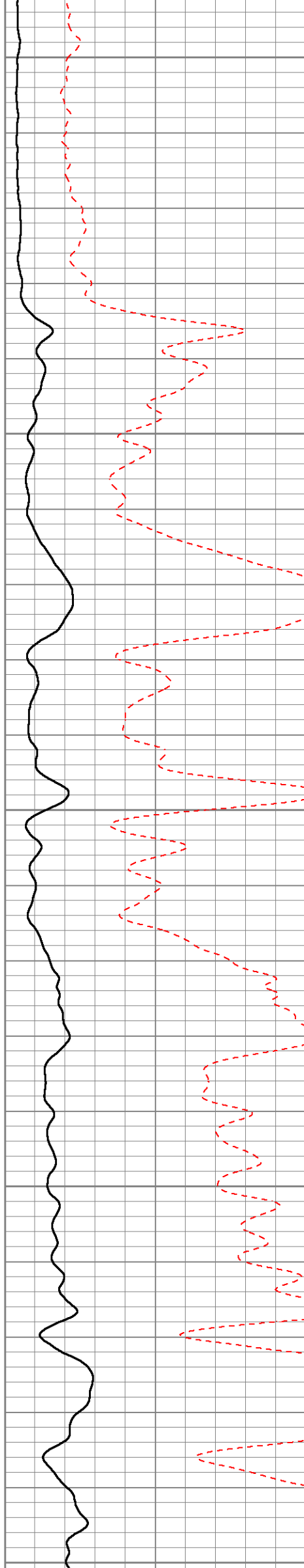
2700

2750

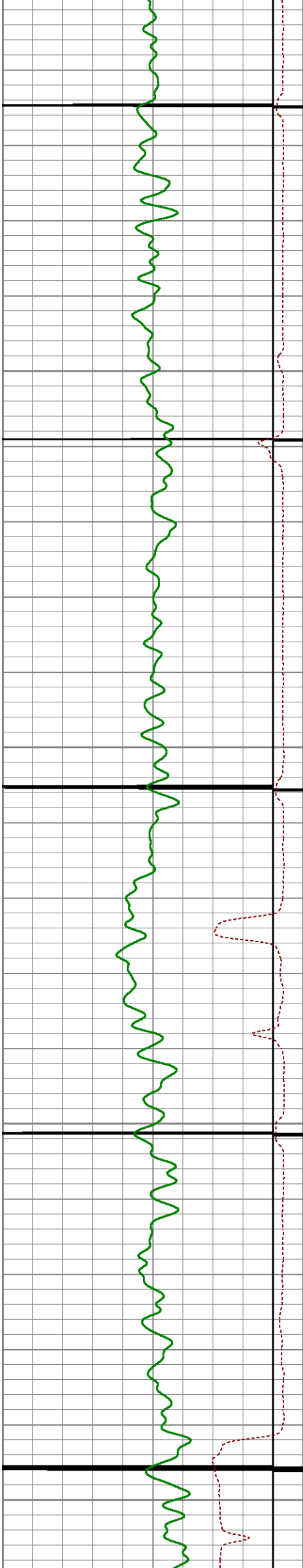
2800

2850

2900






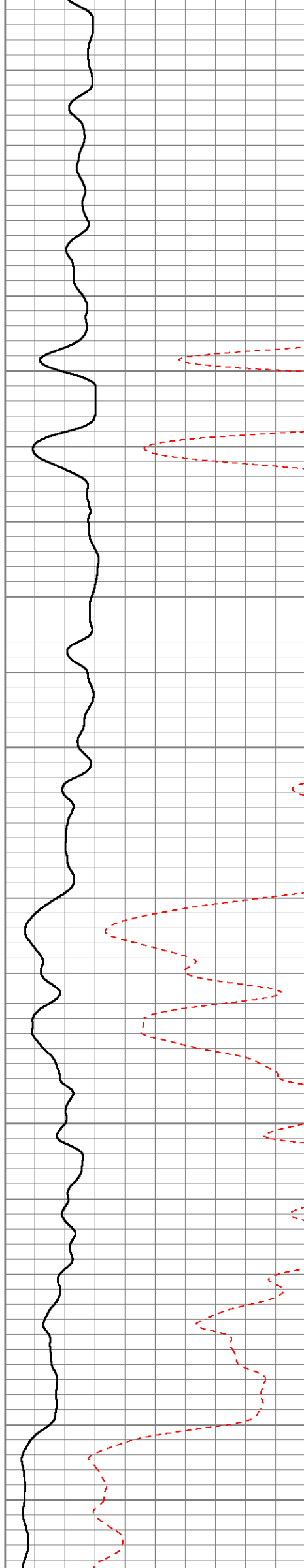


2950


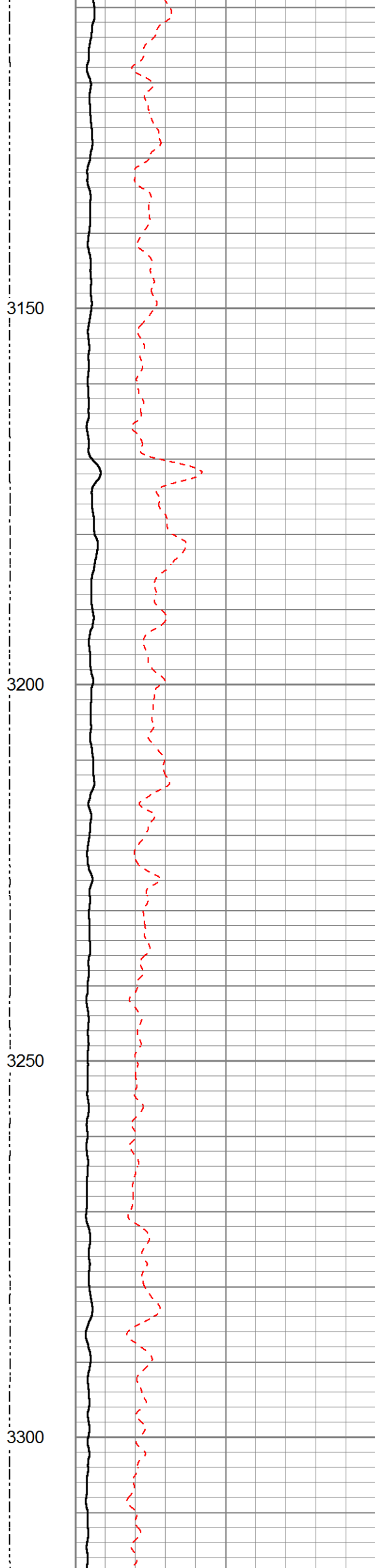
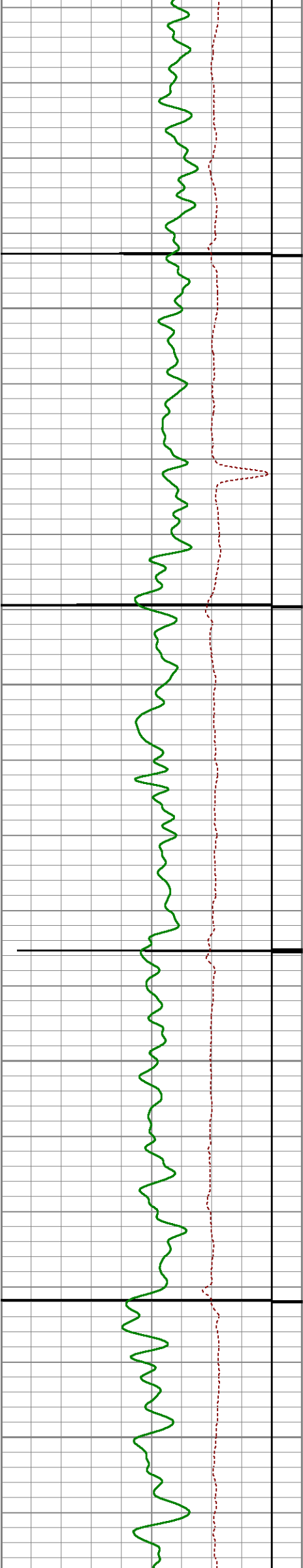
3000

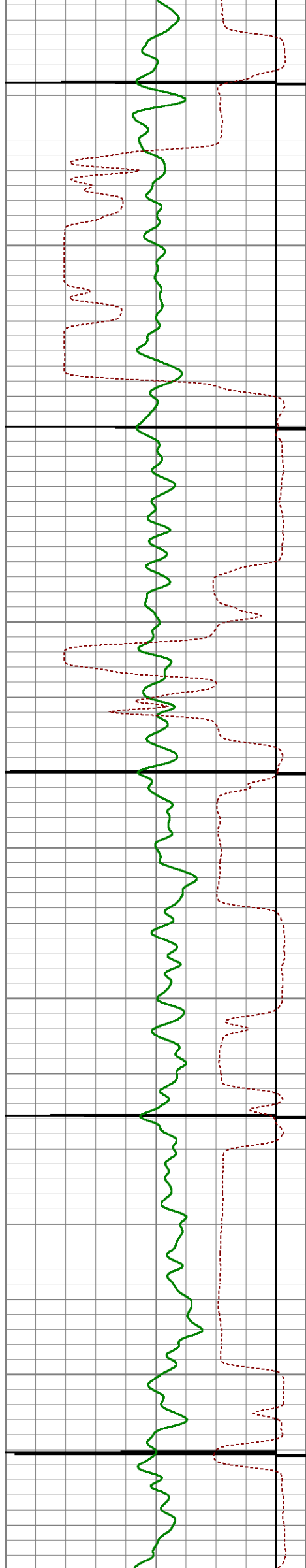
3050

3100








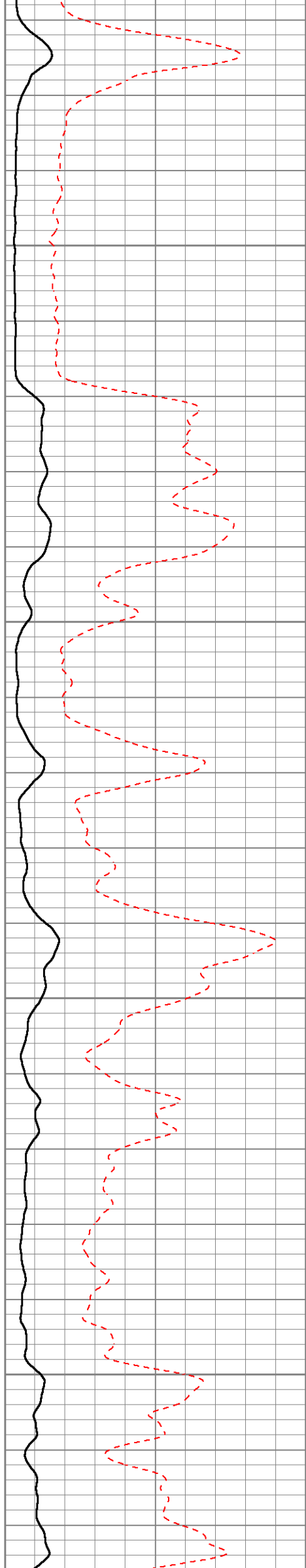


3350

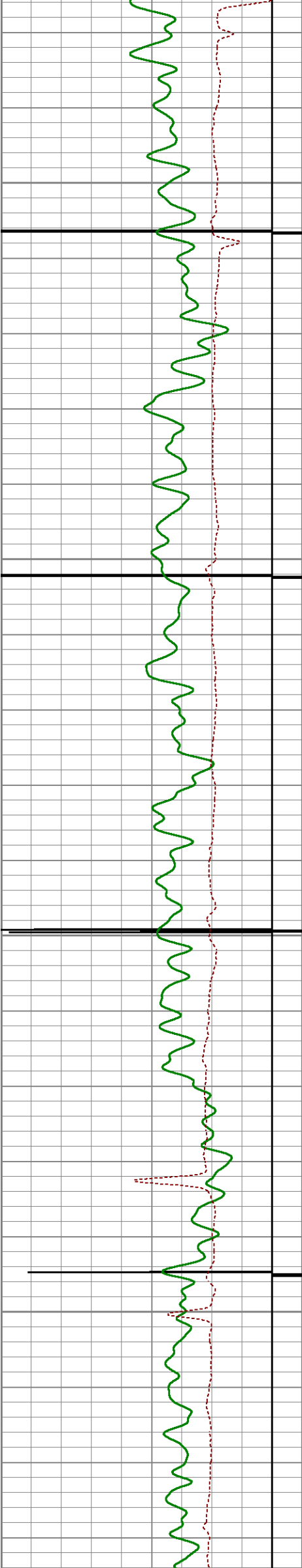
3400

3450


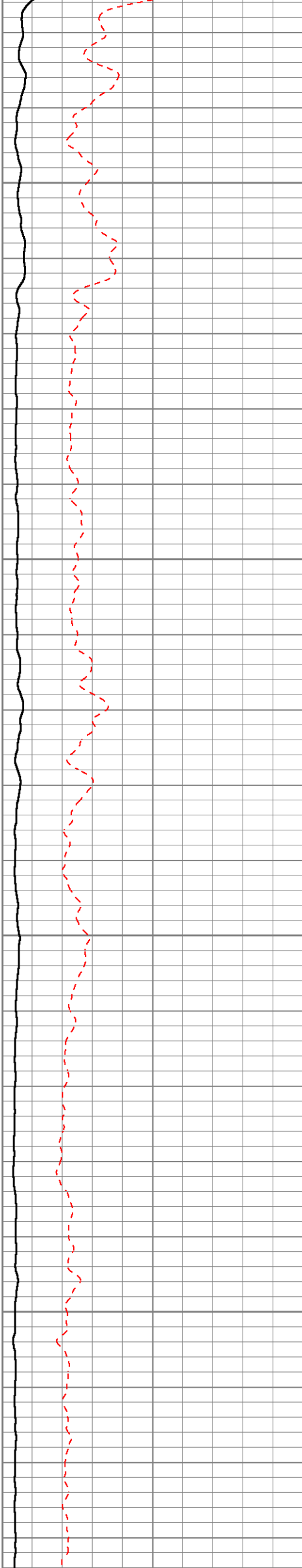
3500




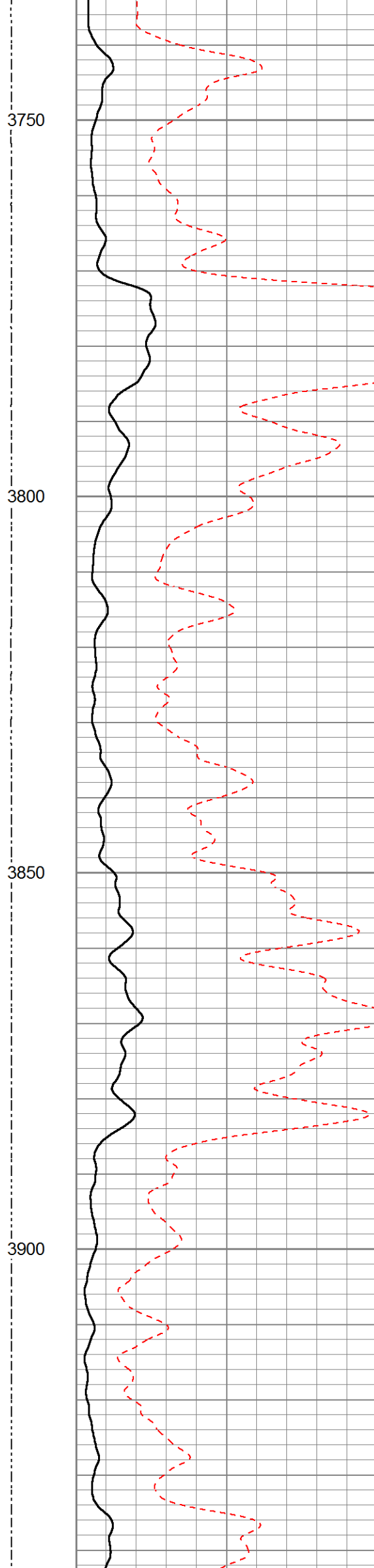
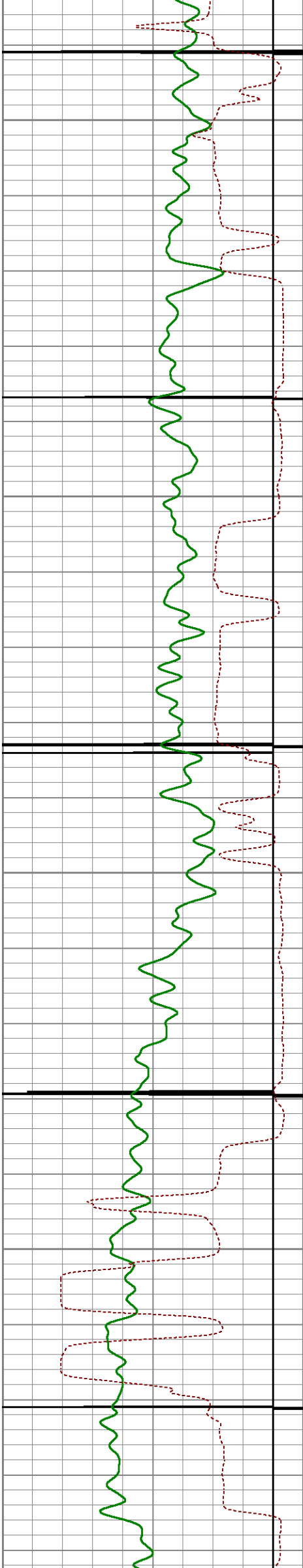



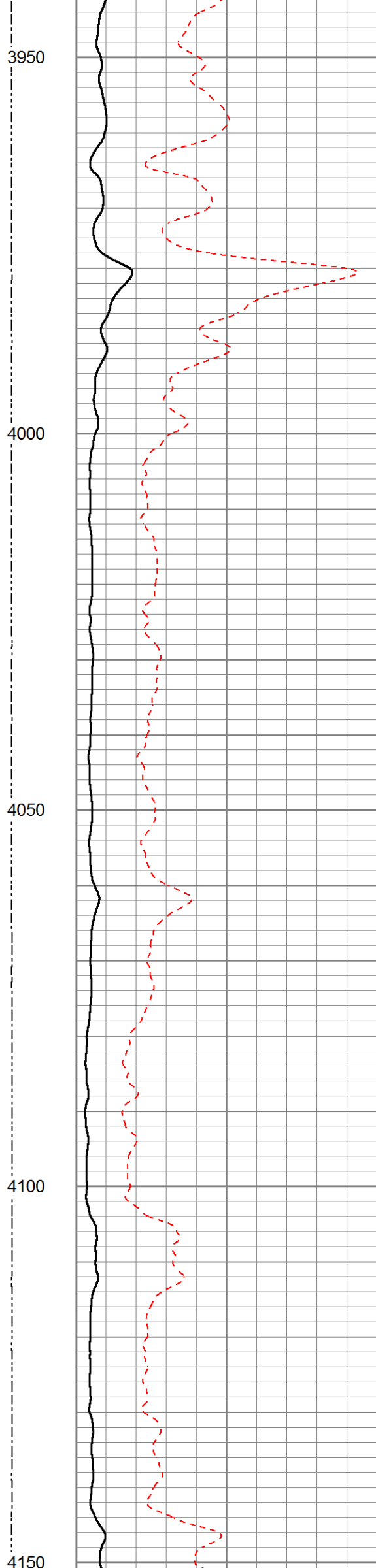
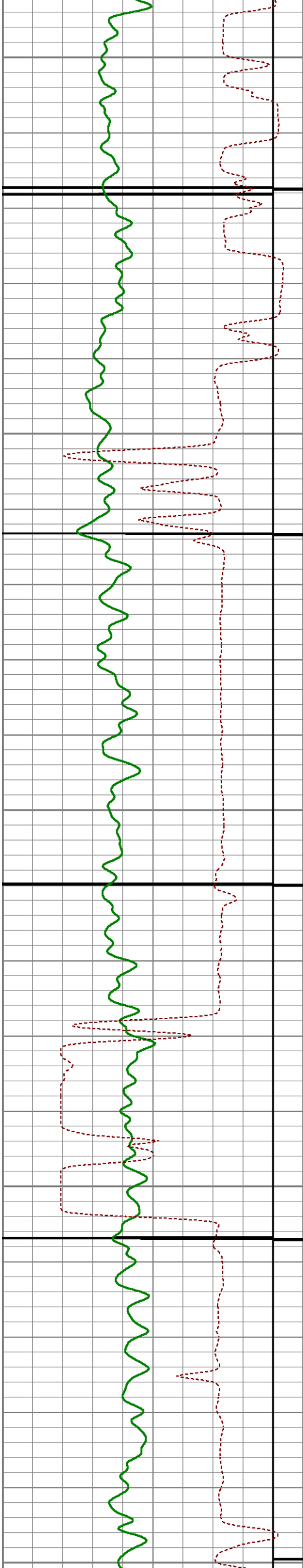


3550  
3600  
3650  
3700


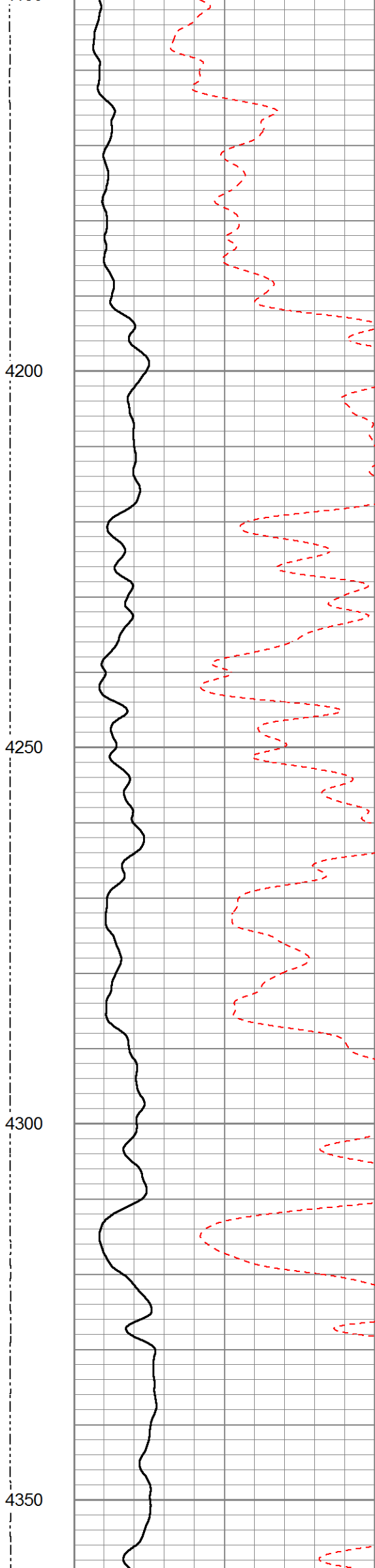
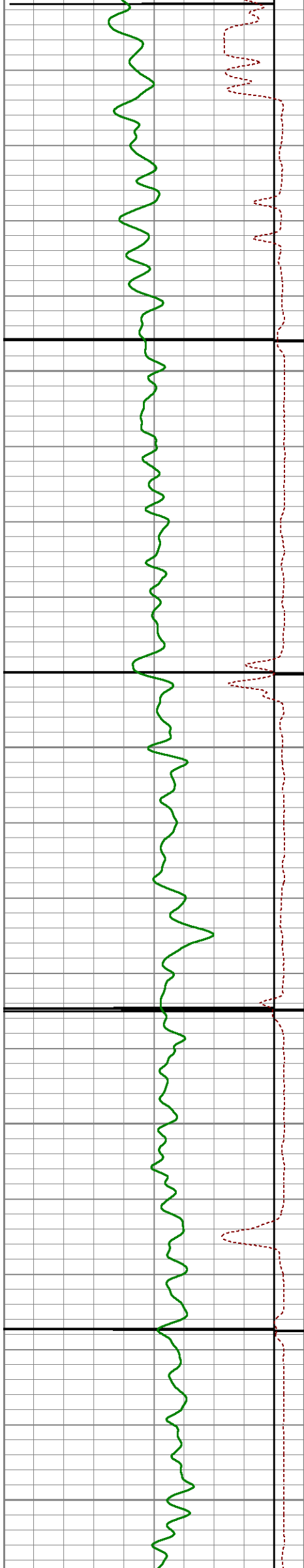




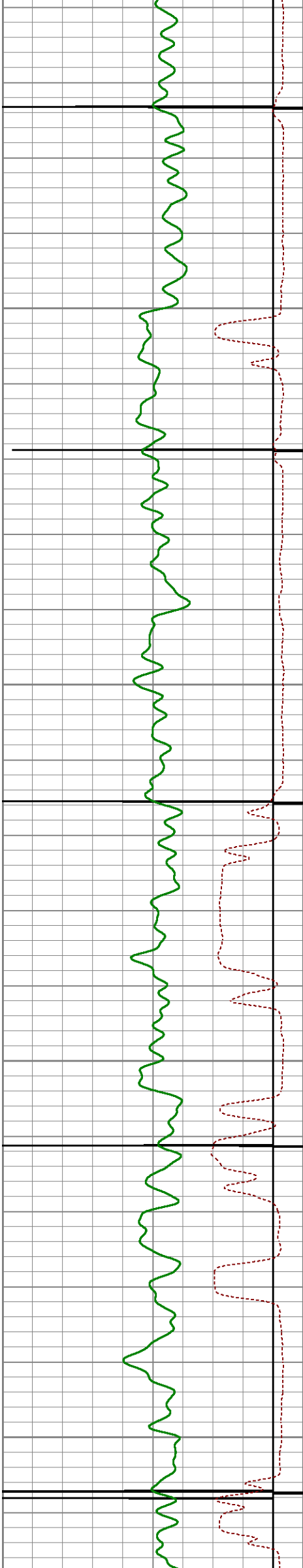











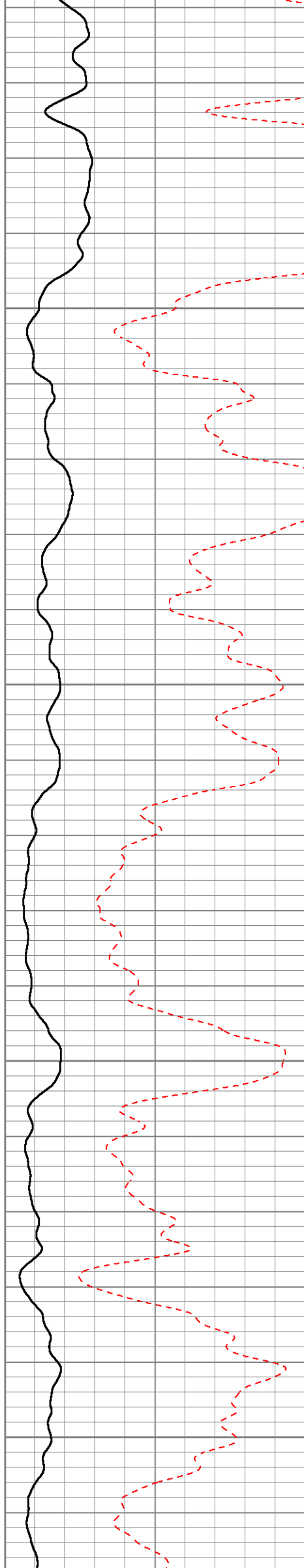


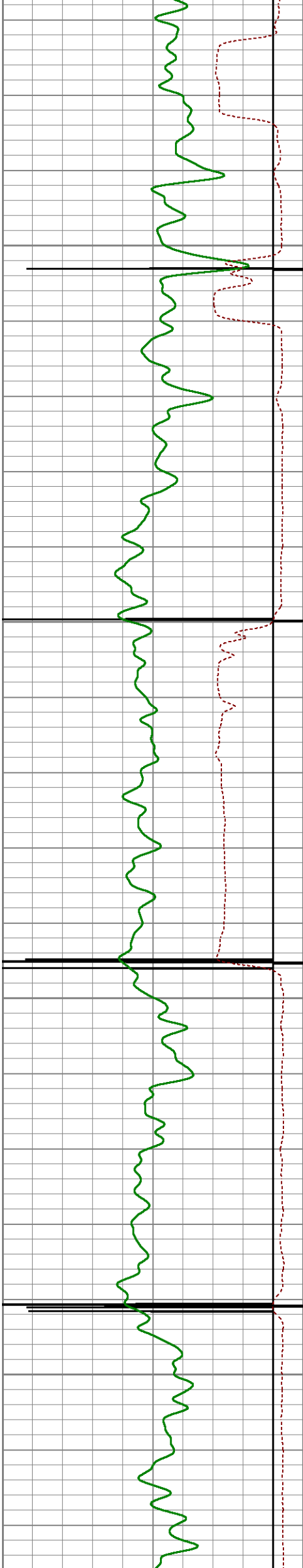
4400

4450

4500

4550




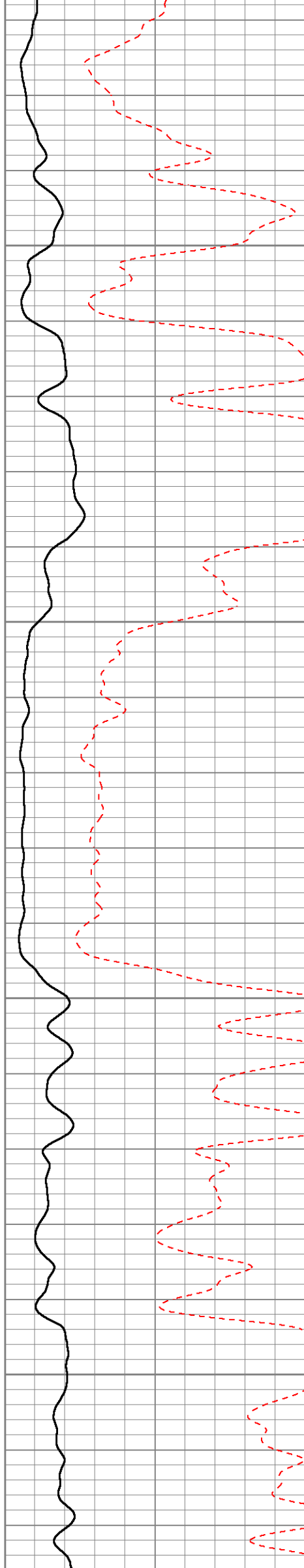


4600

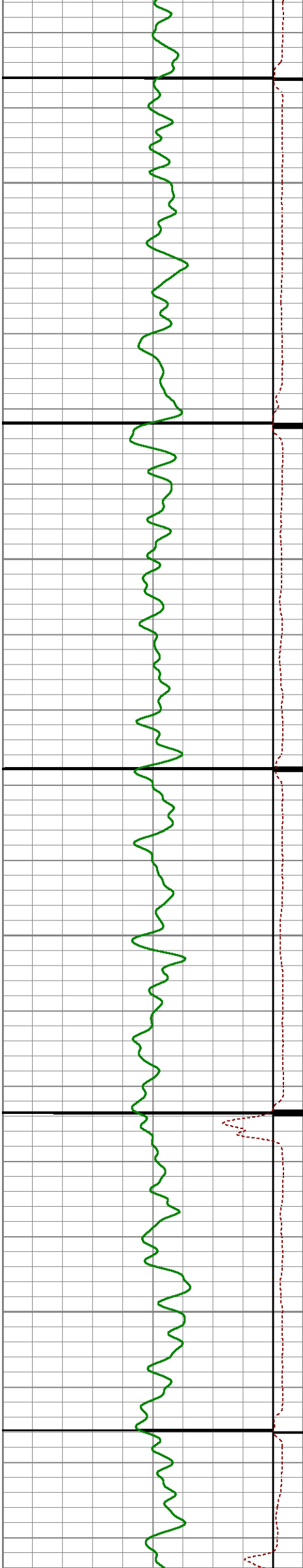
4650

4700

4750






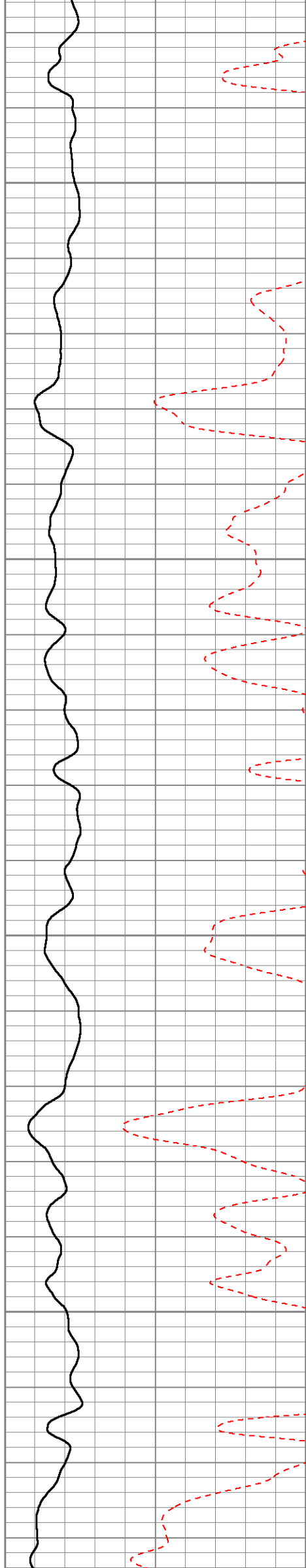


4800

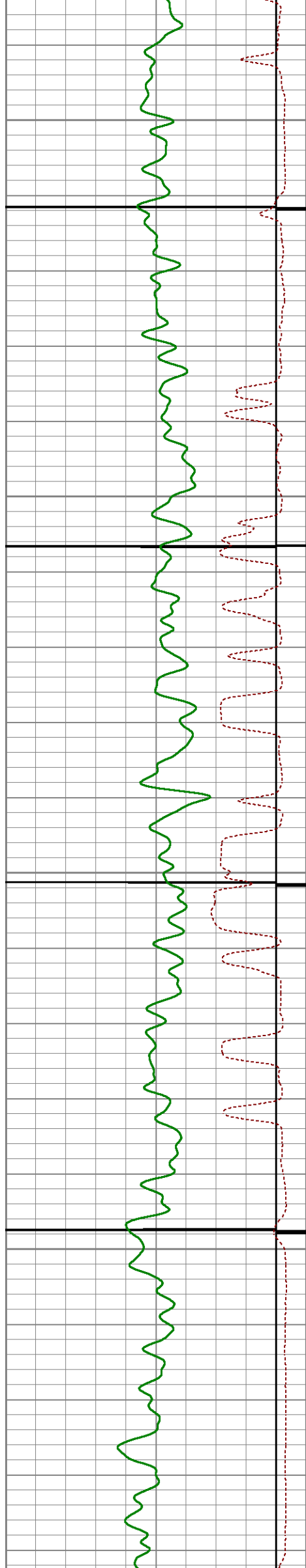
4850

4900

4950






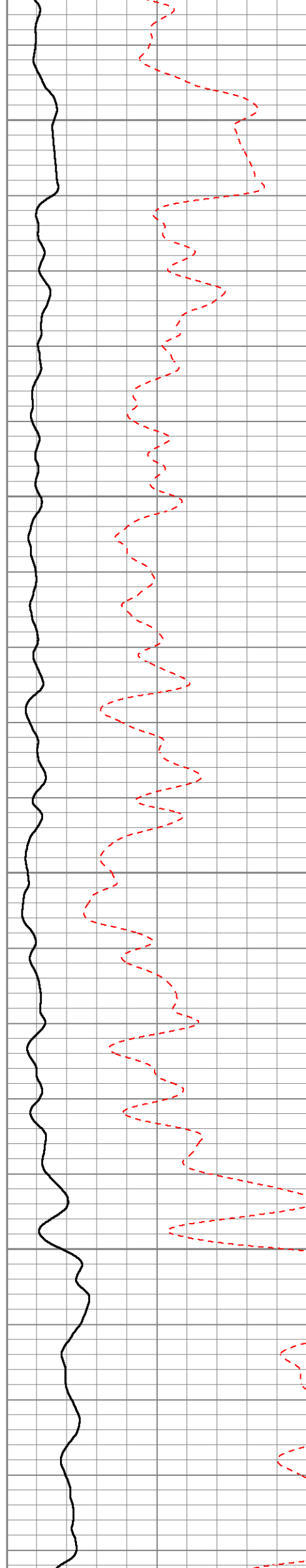


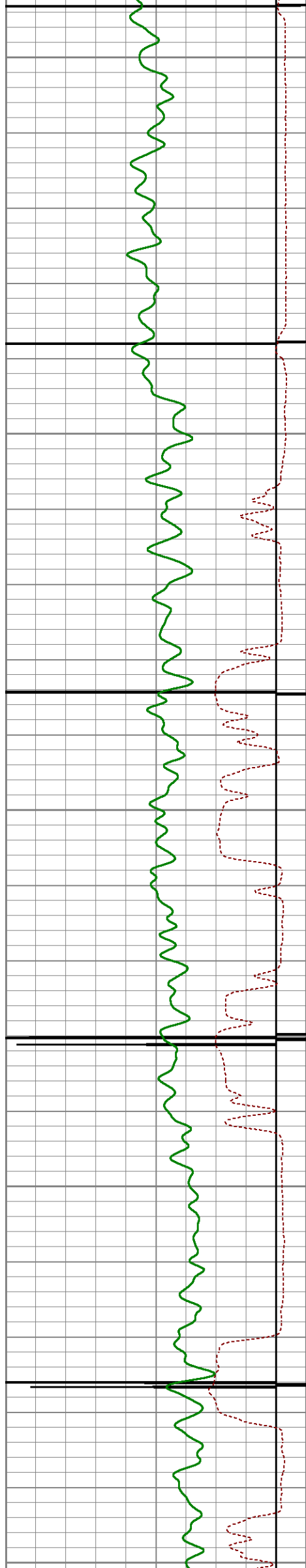
5000

5050

5100

5150






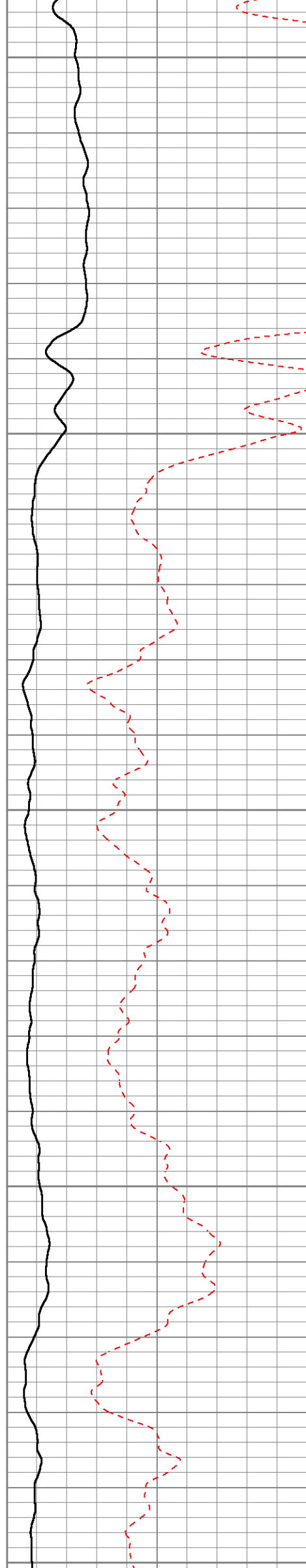
5200

5250

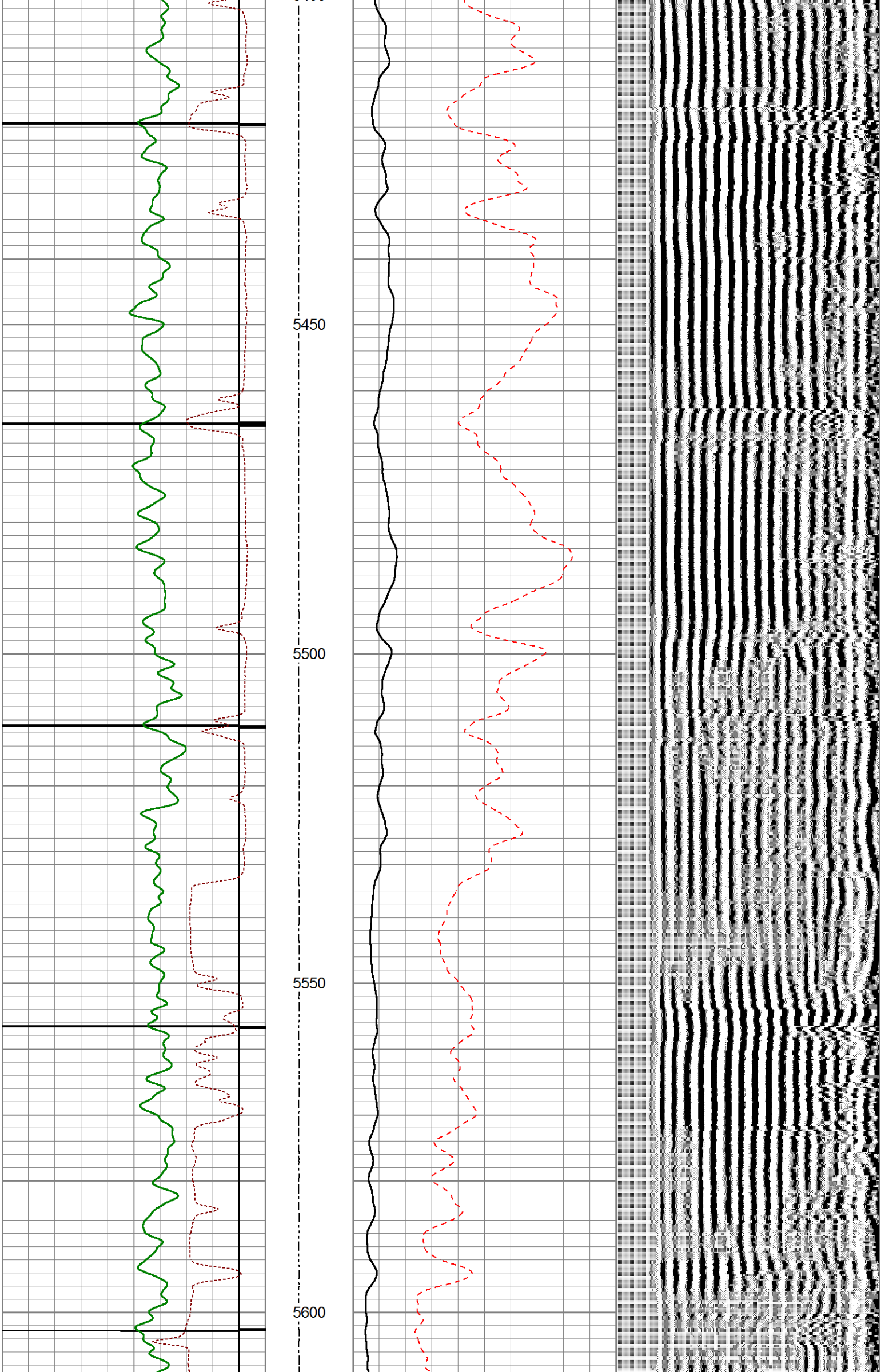
5300

5350

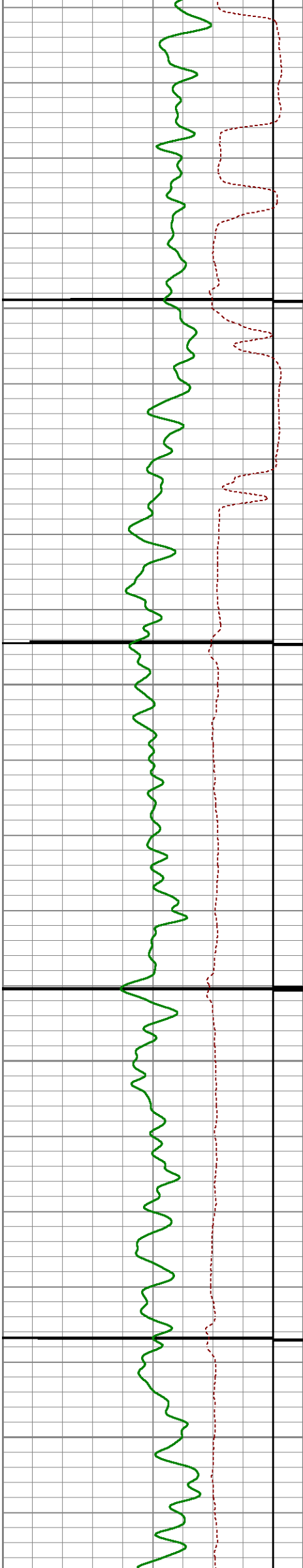
5400










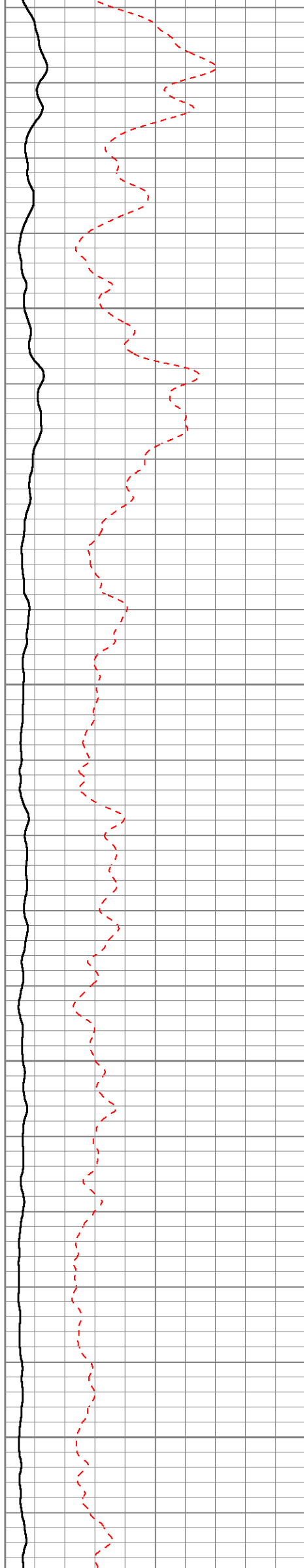


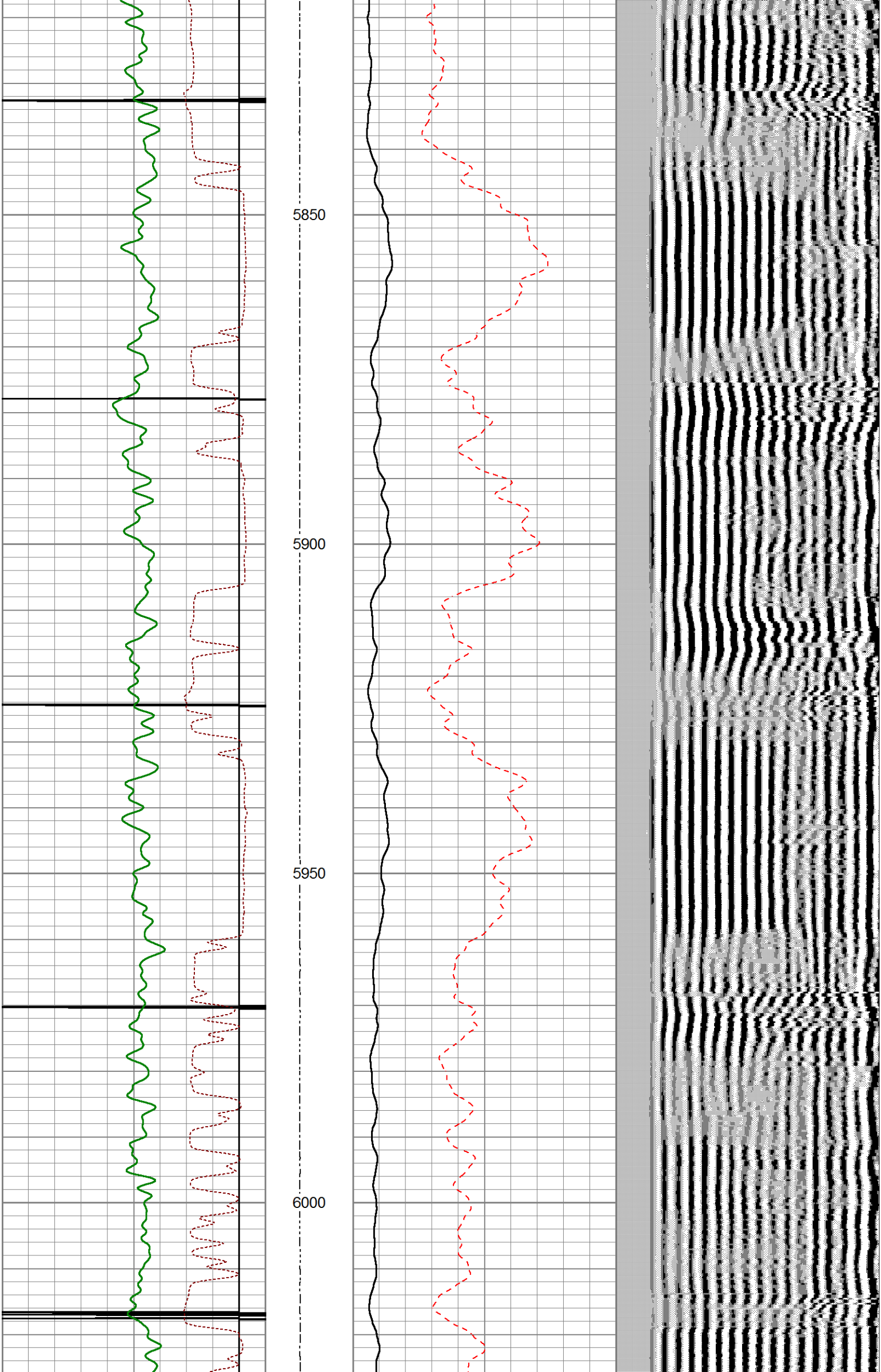
5650

5700

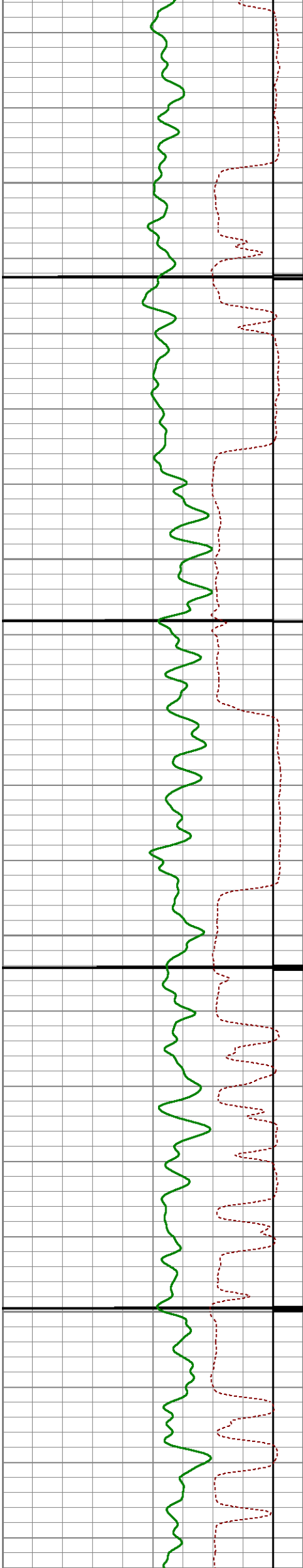
5750

5800








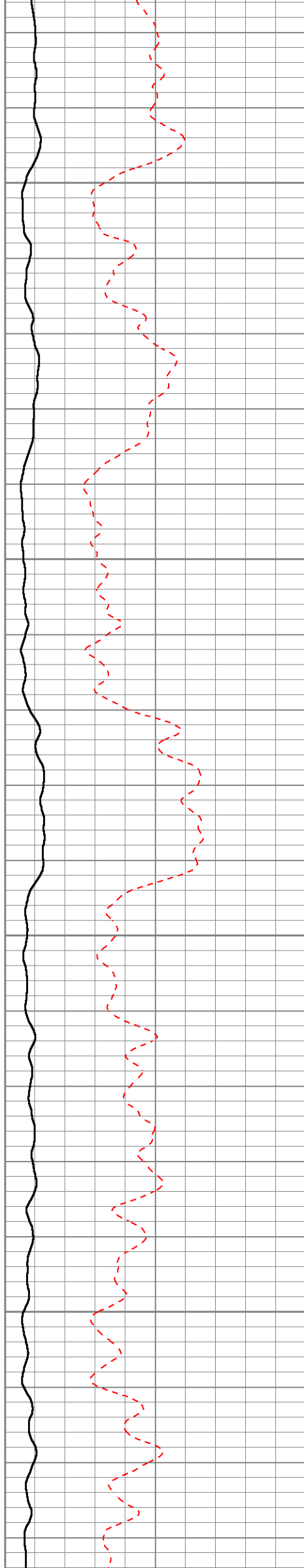


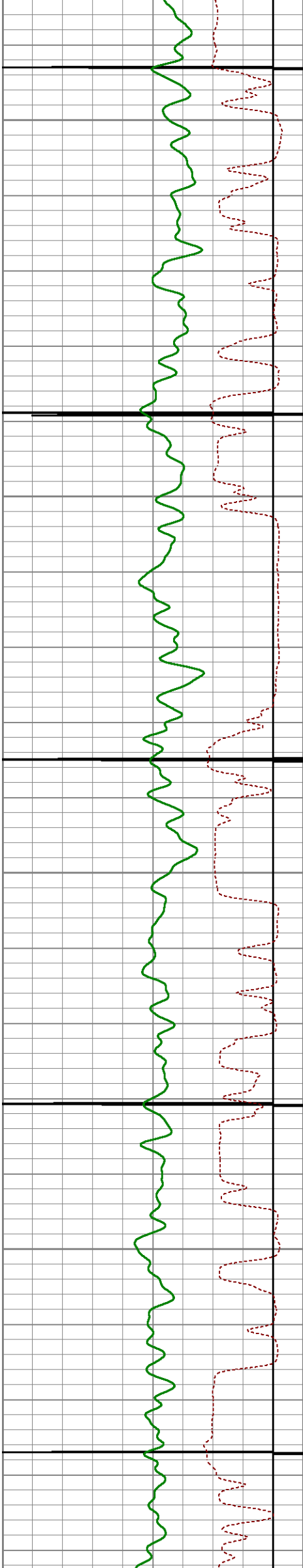
6050

6100

6150

6200




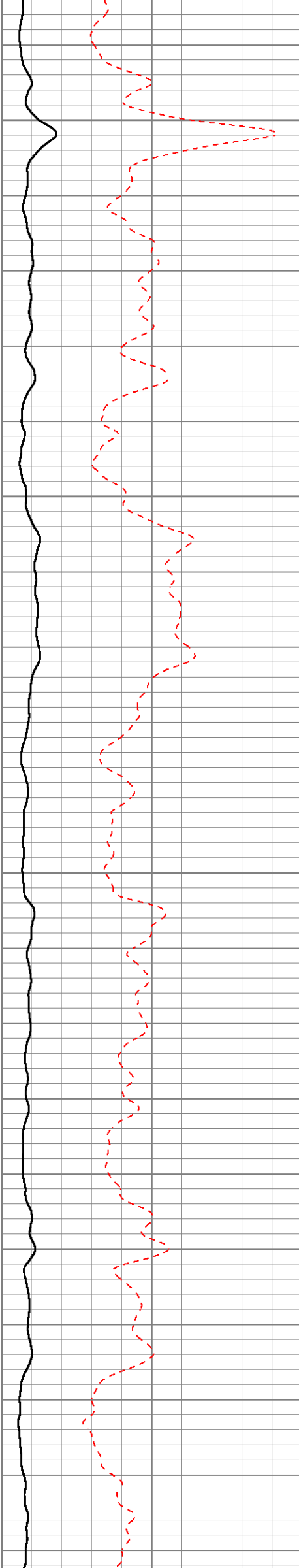


6250

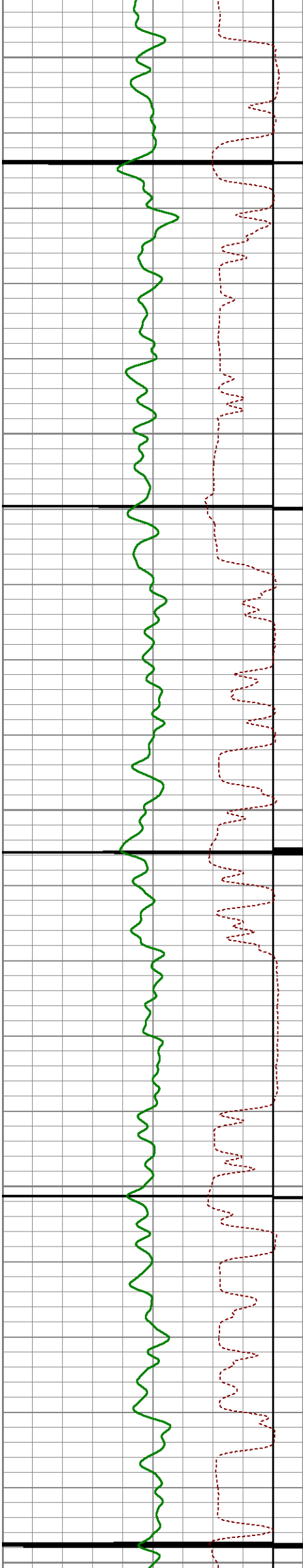
6300

6350

6400








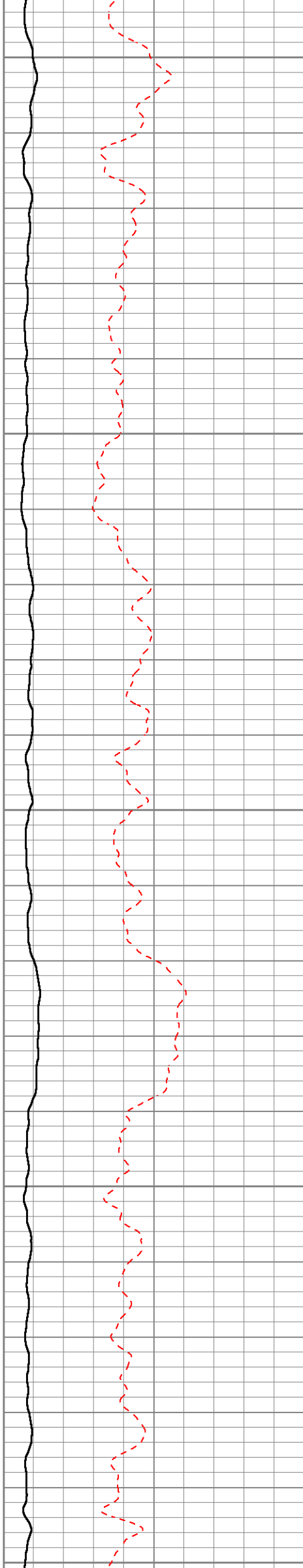
6450

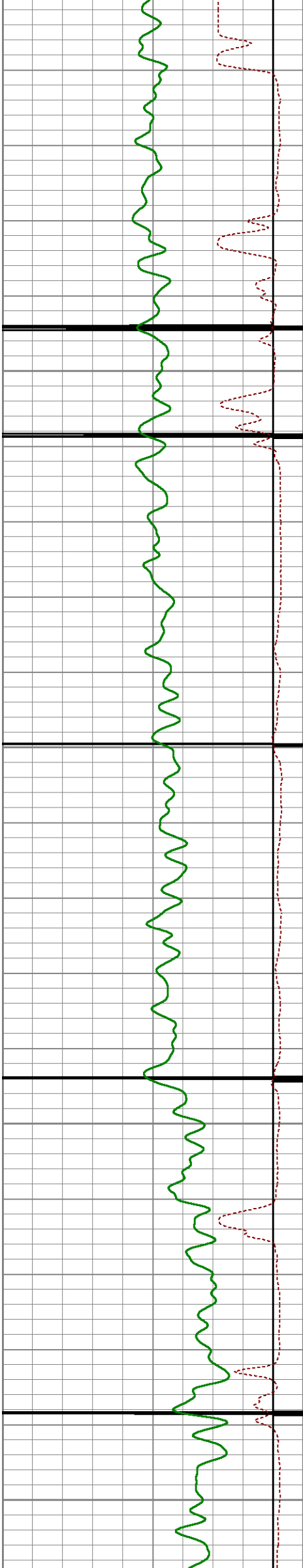
6500

6550

6600

6650




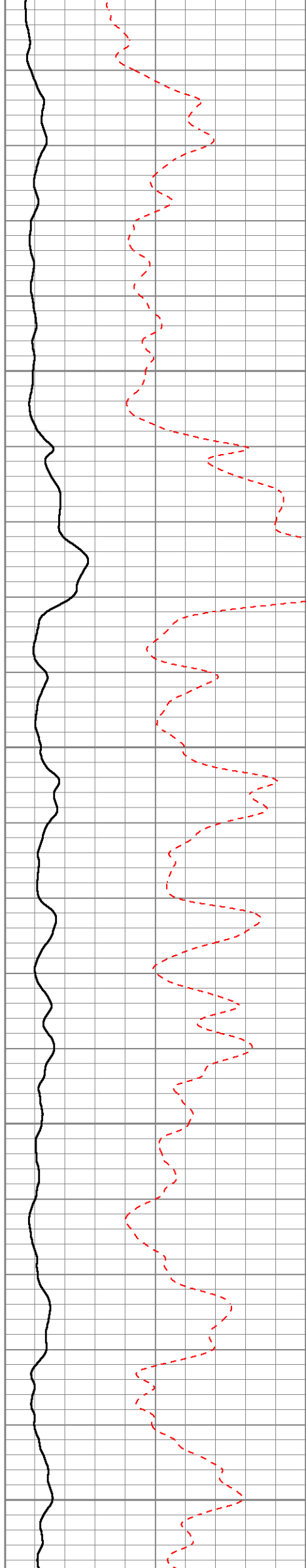


6700

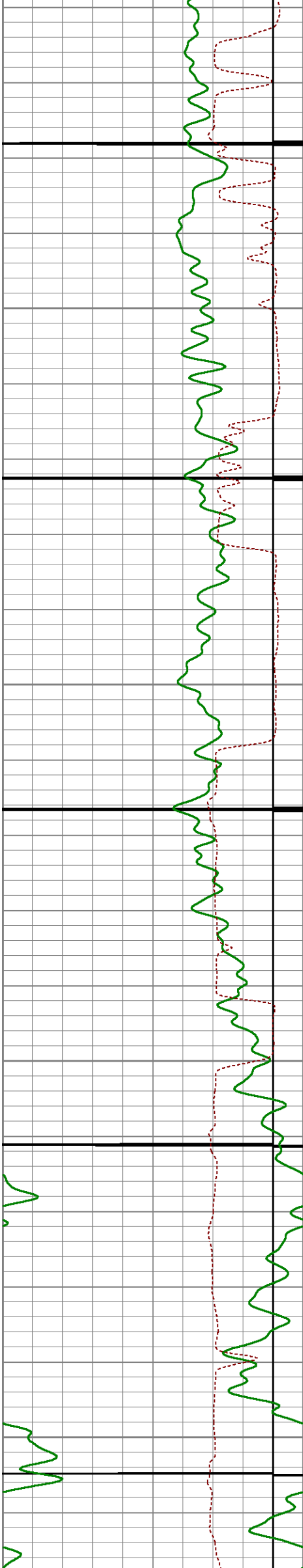
6750

6800

6850






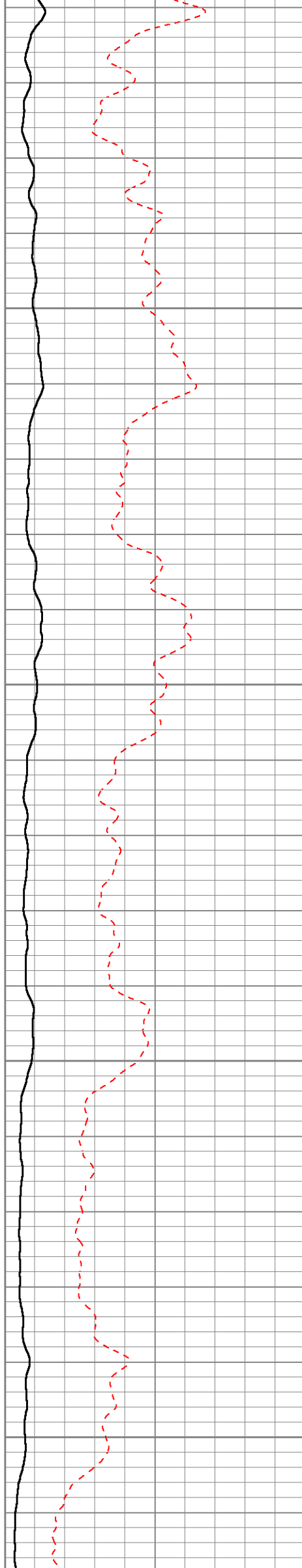


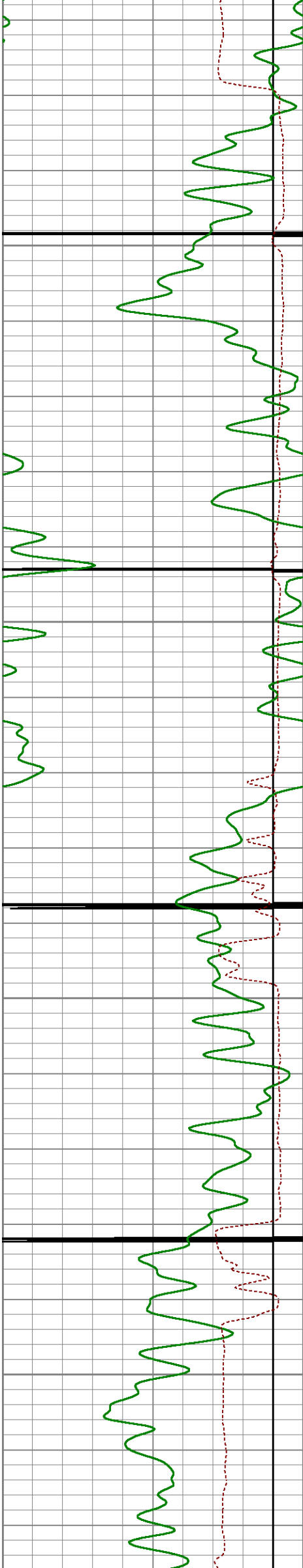
6900

6950

7000

7050




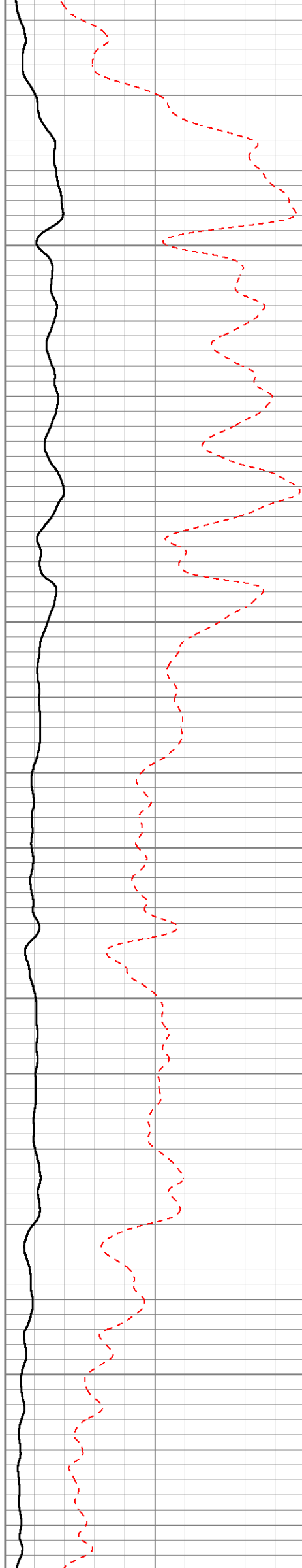


7100

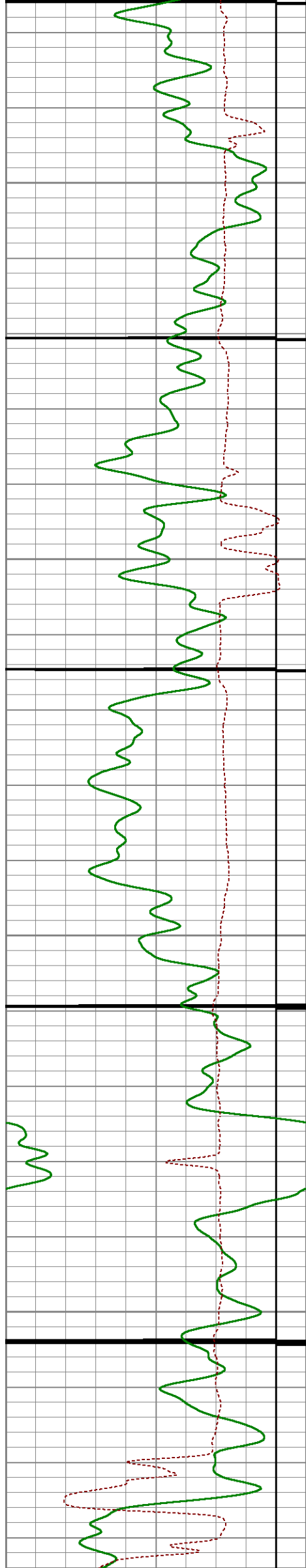
7150

7200

7250






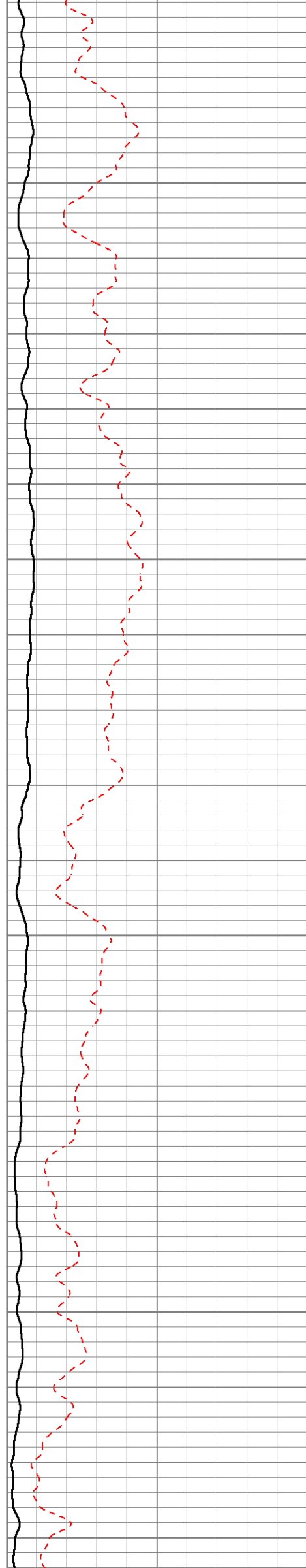


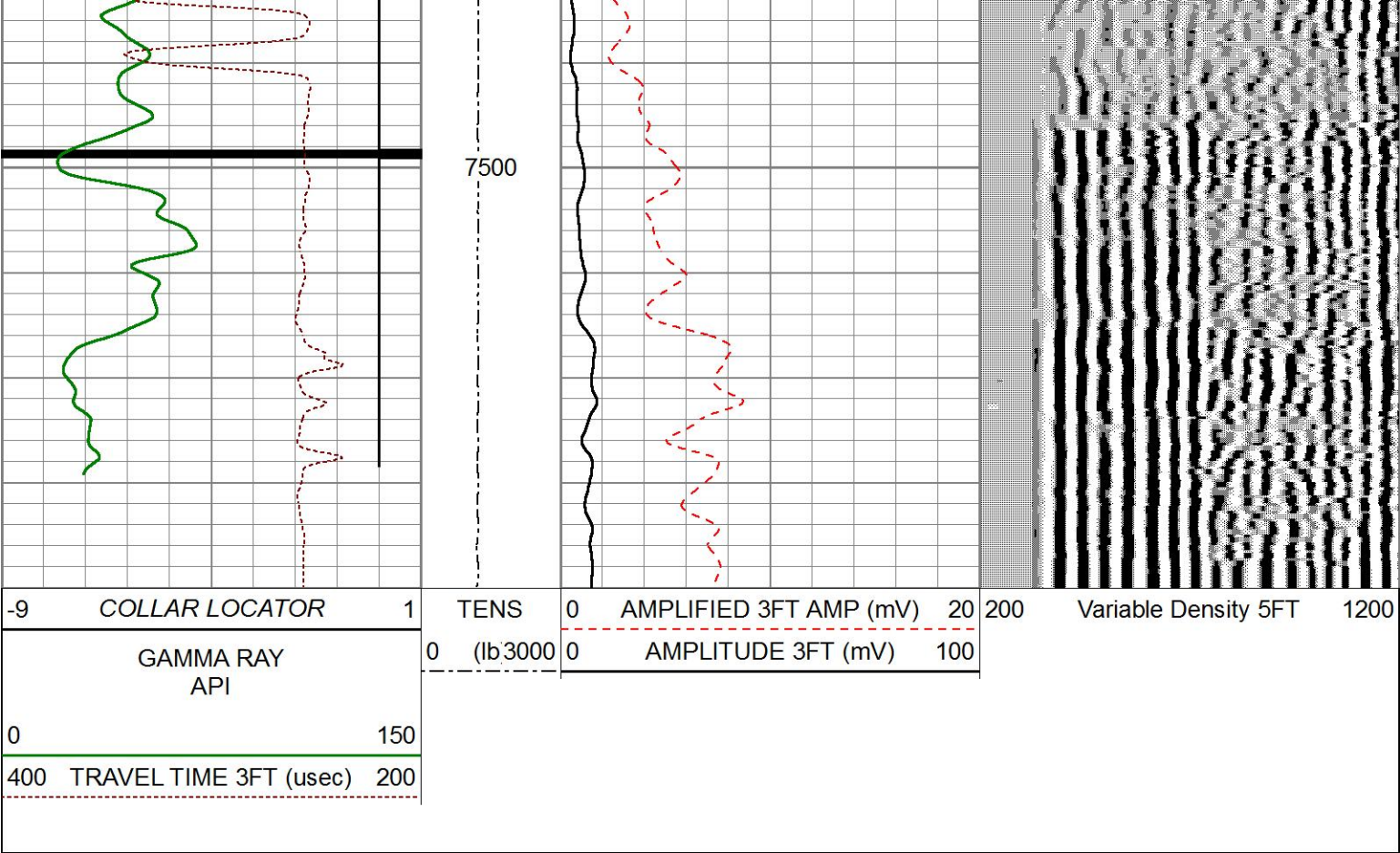
7300

7350

7400

7450

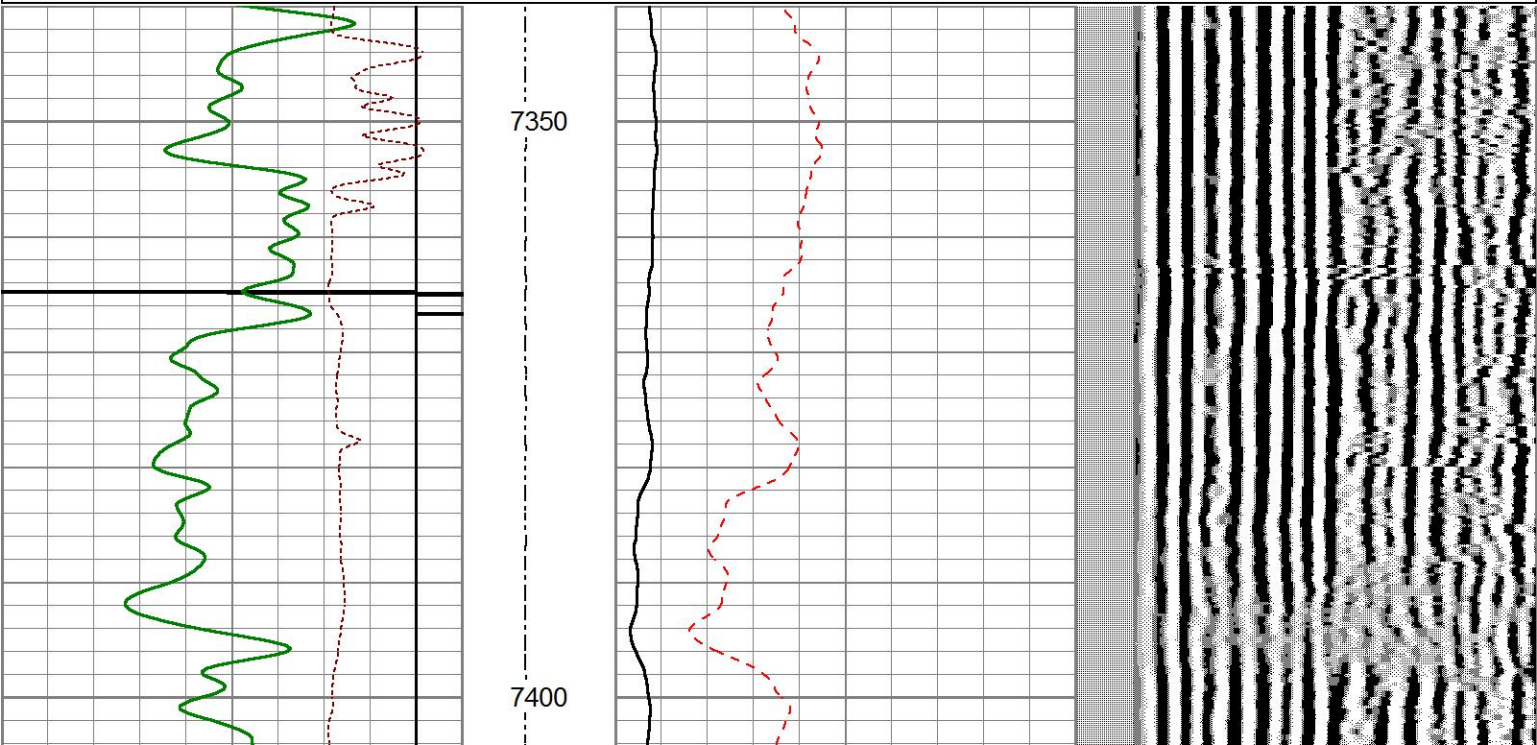
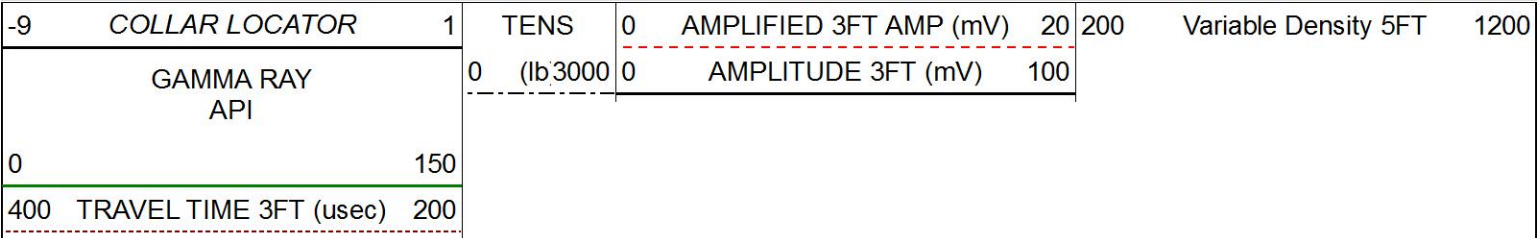




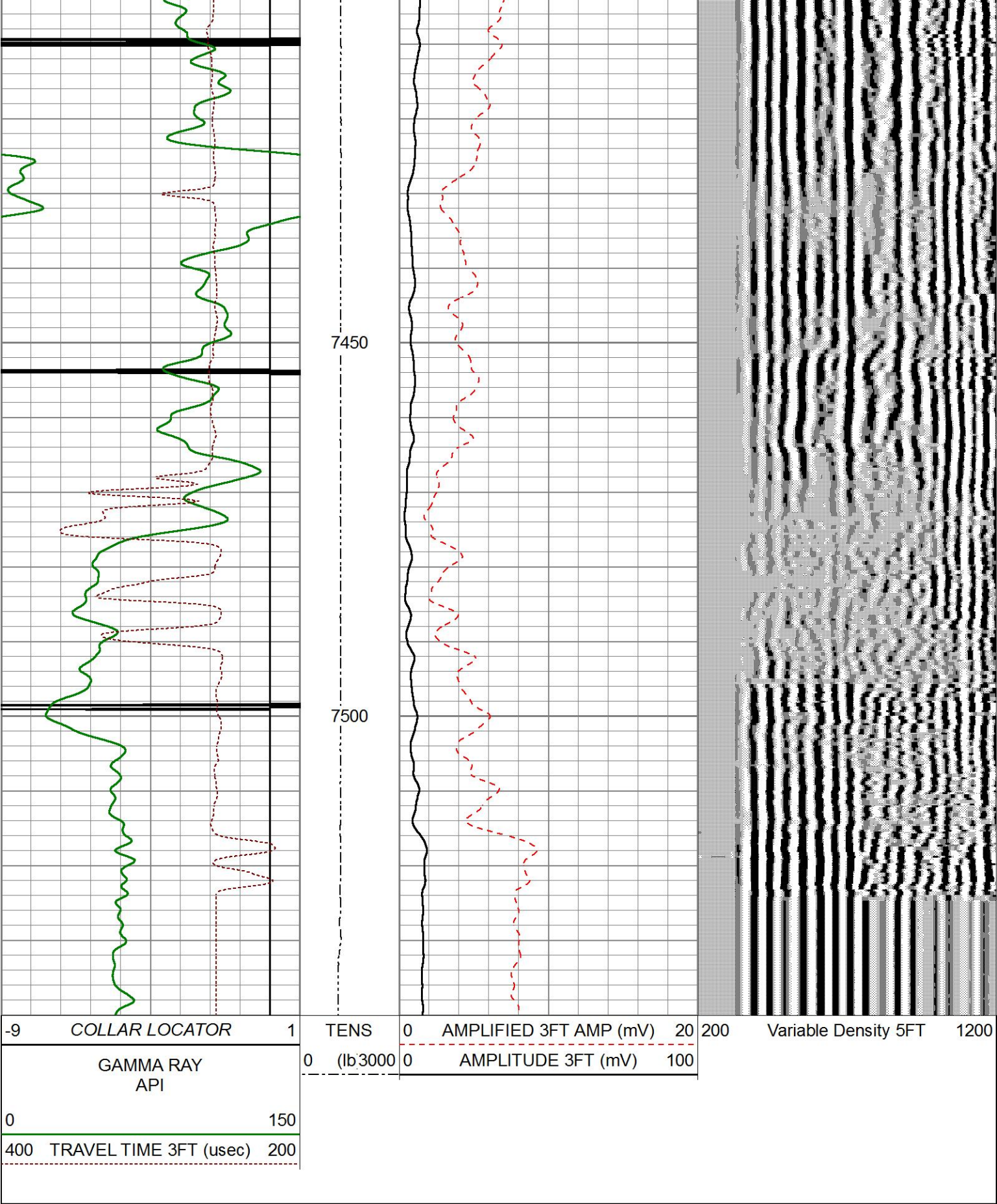
REPEAT PASS


3' 5' GR CCL VDL

Database File waag25.db  
Dataset Pathname pass2  
Presentation Format gc3ft5ft  
Dataset Creation Wed Oct 14 15:49:19 2015  
Charted by Depth in Feet scaled 1:200







Sensor	Offset (ft)	Schematic	Description	Length (ft)	O.D. (in)	Weight (lb)
CCL	23.39		CHD-Weatherford	1.03	1.44	
			CCLL-CTBA2.7H (CTBA2_7H) 2.75CCL/TELEMETRY COMPUTALOG LOGGING CCL	3.40	2.75	40.00

[illegible]