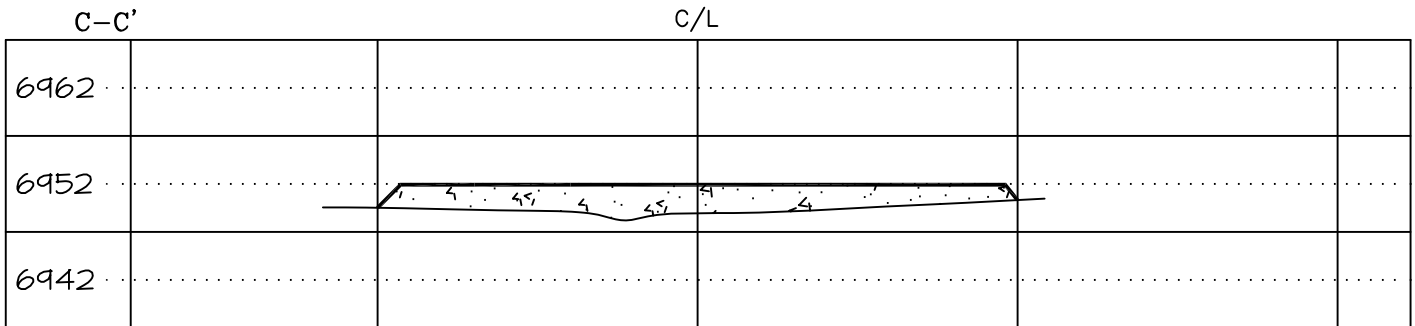
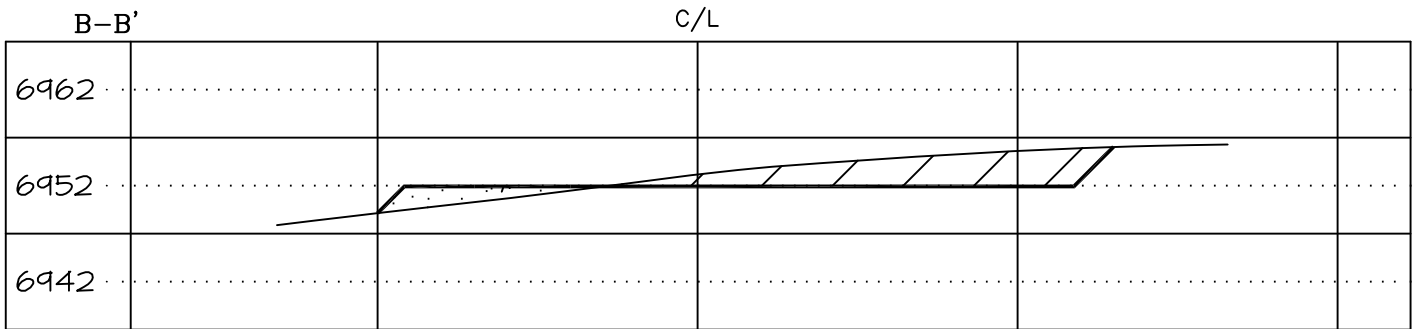
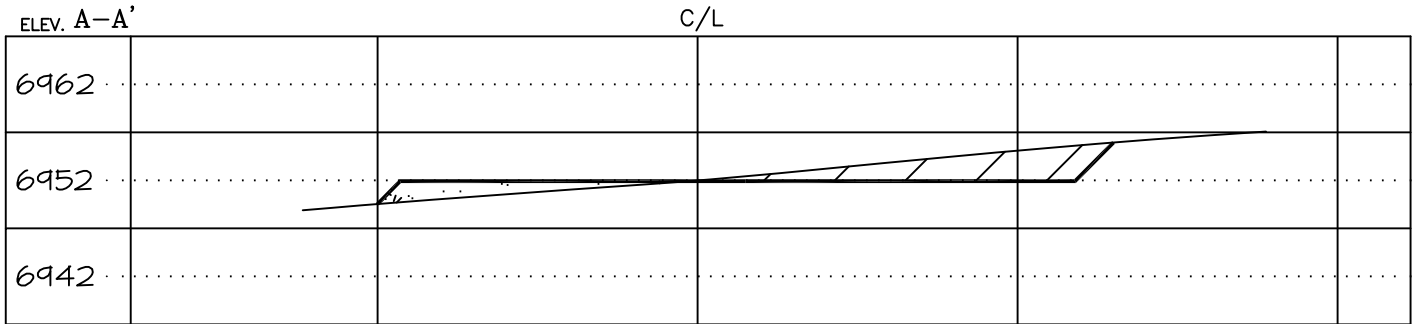


**CATAMOUNT ENERGY PARTNERS: MORALES 34-6-6U #1**  
**7' FNL, 1804' FEL, SECTION 6U, T-34-N, R-6-W, S.U.L., N.M.P.M.,**  
**LA PLATA COUNTY, CO. GROUND LEVEL ELEVATION: 6952'**

**PAD CROSS SECTION DETAIL**



3:1 FILL SLOPE / 2:1 CUT SLOPE

VERTICAL SCALE: 1" = 20' / HORIZONTAL SCALE: 1" = 60'