


# LOCATION PHOTOGRAPHS


SECTION 20, TOWNSHIP 9 NORTH, RANGE 56 WEST, 6TH P.M.  
FAUVER #1-20 (VERTICAL)




NORTH VIEW



WEST VIEW



EAST VIEW



SOUTH VIEW

## NOTES:

1. SECTION 20, TOWNSHIP 9 NORTH, RANGE 56 WEST, 6TH P.M.
2. PHOTOGRAPH DATE: 09/18/2015

FIELD DATE  
NA

EXHIBIT DATE  
09/22/2015

SCALE:  
1"= 2000'

PROJ. No.  
35209

Dwg. No.  
FAUVER #1-20 LOCATION PHOTOS.dwg



SURVEYING AND MAPPING LLC (SAM)  
555 Zang St., Suite 210  
Lakewood CO, 80228  
Ph: (303) 988-5852  
Fax: (303) 988-2195  
EMAIL: SAM@SAMBIZ

FAUVER #1-20 (VERTICAL)

LOCATION:

SEC. 20, T9N, R56W, 6TH P.M.  
WELD COUNTY, COLORADO

DRAWN BY:  
JAH


CHECKED BY:  
T. CARLSON

SHEET No.  
1 OF 1

## REFERENCE AREA PHOTOGRAPH

SECTION 20, TOWNSHIP 9 NORTH, RANGE 56 WEST, 6TH P.M.

FAUVER #1-20 (VERTICAL)



LOOKING EAST

### NOTES:

1. SECTION 20, TOWNSHIP 9 NORTH, RANGE 56 WEST, 6TH P.M.
2. PHOTOGRAPH DATE: 09/16/2015

FIELD DATE  
NA

EXHIBIT DATE  
09/22/2015

SCALE  
NA

PROJ. No.  
35209

Dwg. No.  
FAUVER #1-20 REF AREA.dwg



SURVEYING AND MAPPING LLC (SAM)  
555 Zang St. Suite 210  
Lakewood CO, 80228  
Ph: (303) 988-5852  
Fax: (303) 988-2195  
EMAIL: SAM@SAM.BIZ

FAUVER #1-20 (VERTICAL)

LOCATION

SEC. 20, T9N, R56W, 6TH P.M.  
WELD COUNTY, COLORADO

DRAWN BY  
JAH

CHECKED BY  
T. CARLSON

SHEET No.  
1 OF 1