

RADIAL CEMENT BOND LOG

GAMMA RAY

CCL

Company BAYSWATER E&P LLC
Well WALTON I-25HN
Field WATTENBERG
County WELD
State COLORADO

Company BAYSWATER E&P LLC
Well WALTON I-25HN
Field WATTENBERG
County WELD State COLORADO

Location: API # : 05-123-41421
NE/NE
LAT: 40.5501 LONG:-104.8328
SEC 25 TWP 7N RGE 67W
Permanent Datum GL Elevation 4978'
Log Measured From KB 23'
Drilling Measured From KB
Other Services
K.B. 5001'
D.F. 5000'
G.L. 4978'

Date 10-21-2015

Run Number ONE
Depth Driller 12270'
Depth Logger 7662'
Bottom Logged Interval 7654'
Top Log Interval SURFACE
Open Hole Size 7 7/8
Type Fluid WATER
Density / Viscosity 1.0
Max. Recorded Temp. 220'
Estimated Cement Top 18'
Time Well Ready NA
Time Logger on Bottom NA
Equipment Number 7770
Location GREELEY
Recorded By A.STEERMAN
Witnessed By J.FREED

Borehole Record
Run Number Bit From To Size Weight From To

Casing Record
Surface String Size Wgt/Ft Top Bottom
Prot. String
Production String
Liner

<<< Fold Here >>>

All interpretations are opinions based on inferences from electrical or other measurements and we cannot and do not guarantee the accuracy or correctness of any interpretation, and we shall not, except in the case of gross or willful negligence on our part, be liable or responsible for any loss, costs, damages, or expenses incurred or sustained by anyone resulting from any interpretation made by any of our officers, agents or employees. These interpretations are also subject to our general terms and conditions set out in our current Price Schedule.

Comments

NOT CORROLATED
LOGGED UNDER 1000 PSI
RAN CBL TO VERIFY CEMENT.

THANK YOU FOR USING WARRIOR ENERGY!

Sensor	Offset (ft)	Schematic	Description	Len (ft)	OD (in)	Wt (lb)

Tool Joint	Length (ft)	Weight (lb)	OD (in)	Notes
HEADVOLT	16.13			
IntTemp	14.71			
WVFS3FT	11.46			
WVFCAL	11.46			
WVFS1	11.46			
WVFS2	11.46			
WVFS3	11.46			
WVFS4	11.46			
WVFS5	11.46			
WVFS6	11.46			
WVFS7	11.46			
WVFS8	11.46			
WVF5FT	10.46			
CNLSC	6.00			
CNSSC	5.17			
CCL	3.64			
GR	0.90			
PTS275	2.83	2.75		
RBT-Probe (Base)	8.92	2.75	90.00	Probe Radii Bond Tool with Digital Telemetry
CNT-Probe_B (275)	2.88	2.75	40.00	6 bow centralizer
GR-Probe (275)	4.33	2.75	30.00	Probe 2.75"

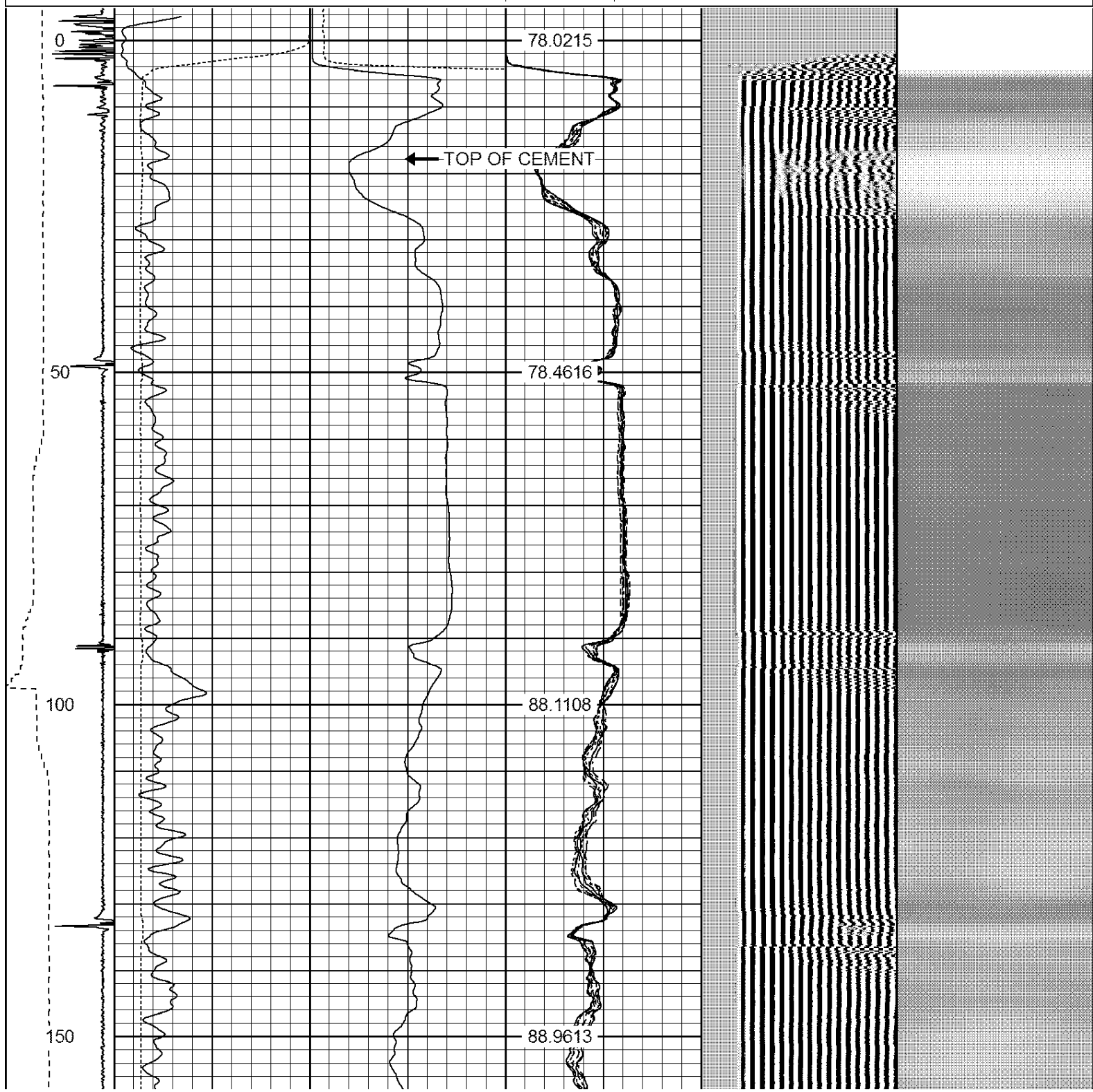
Dataset: walton i-25n.db: field/well/run1/pass8

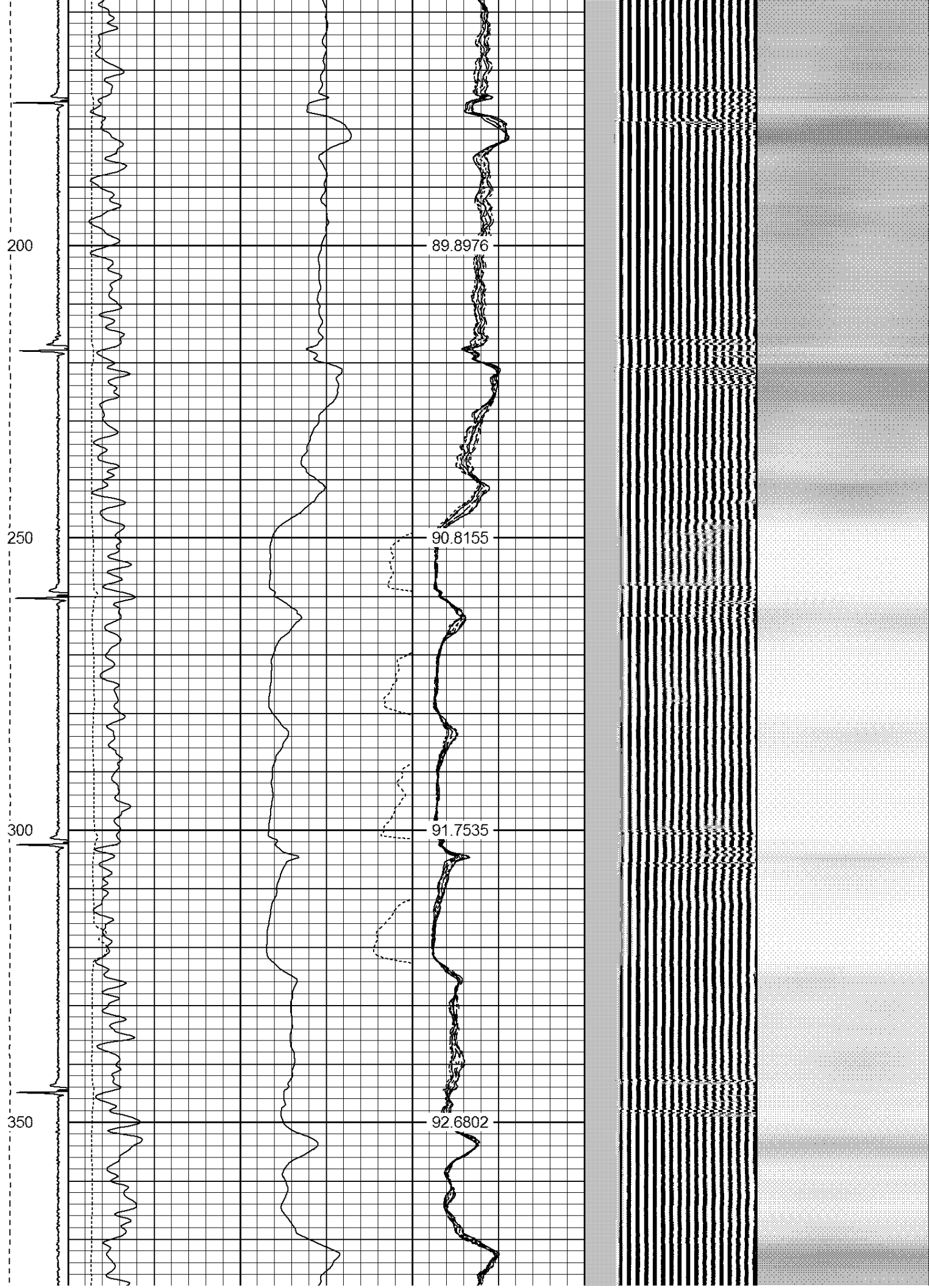
Total Length: 18.96 ft

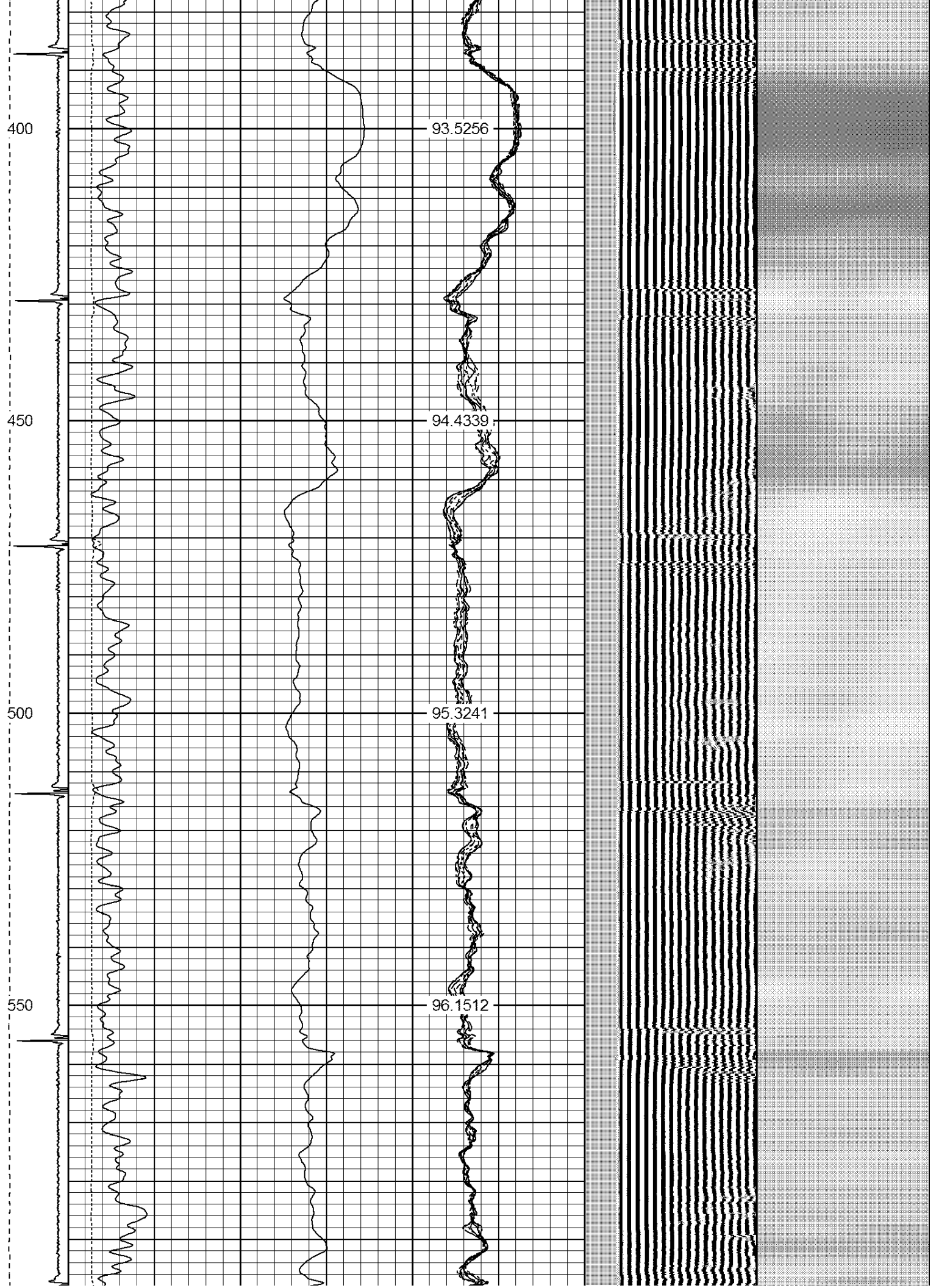
Total Weight: 160.00 lb

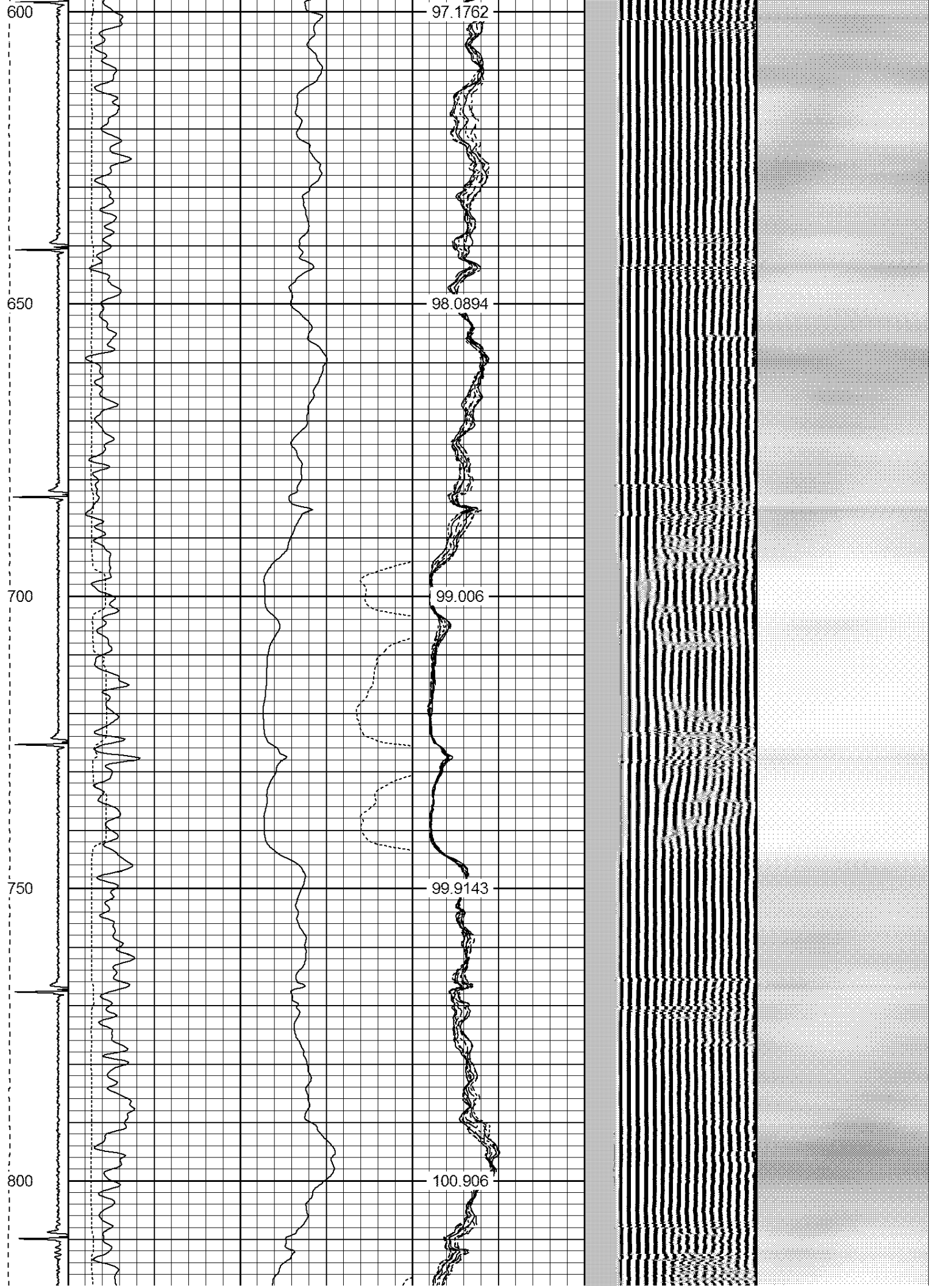
O.D. 2.75 in

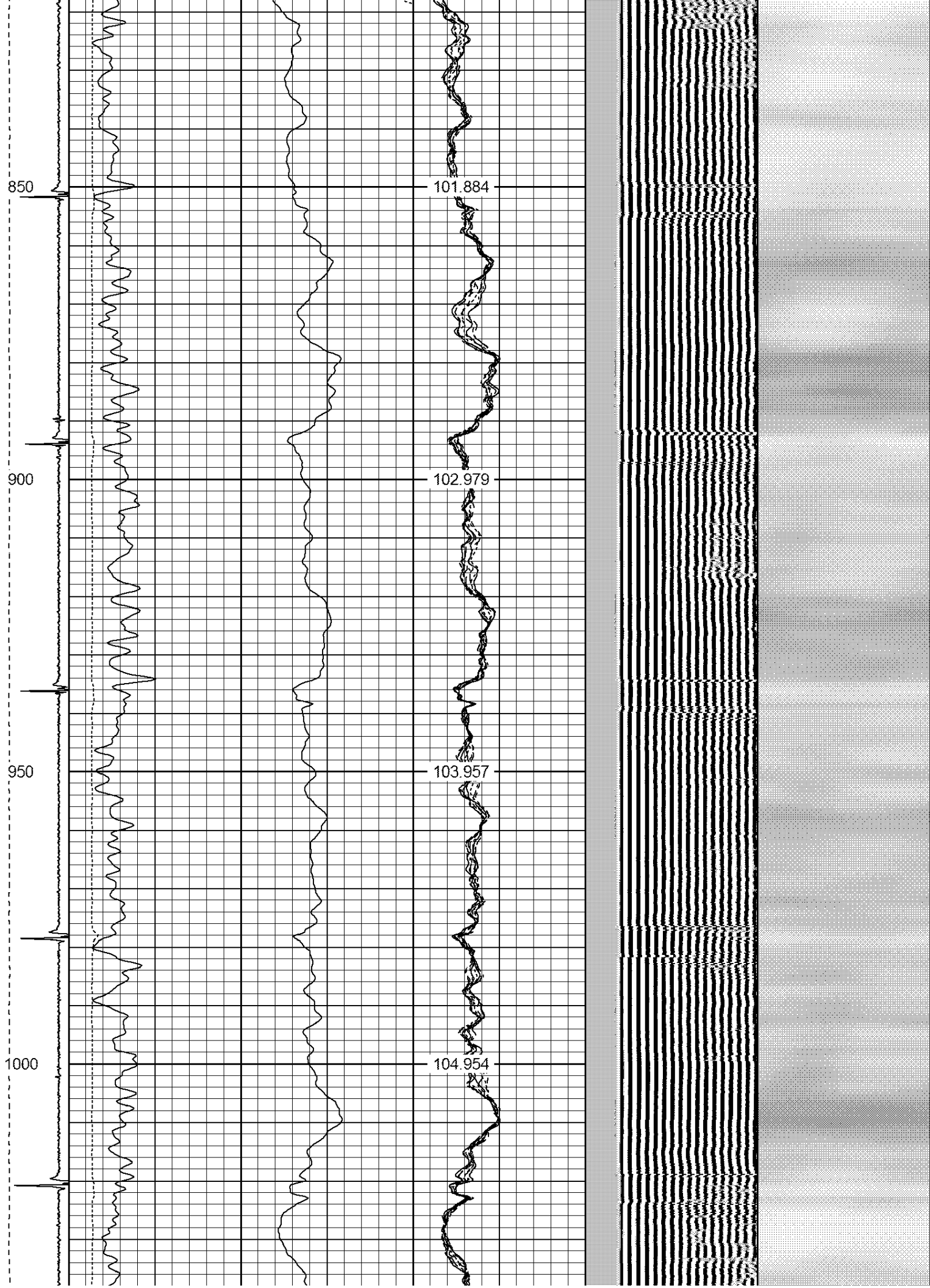
-9	CCL	1	200	TT (usec)	800	0	AMP (mV)	100	0	AMPS1	100	200	VDL	1200	1	Cement Map	8
LSPD			0	GR (GAPI)	200	0	AMPx5 (mV)	20	0	AMPS2	100				1		100
(ft/min)			200	GR (GAPI)	400				0	AMPS3	100						
0		250							0	AMPS4	100						
									0	AMPS5	100						
									0	AMPS6	100						
									0	AMPS7	100						
									0	AMPS8	100						
										IntTemp							
										(degF)							











1050

106.037

1100

107.033

1150


108.115

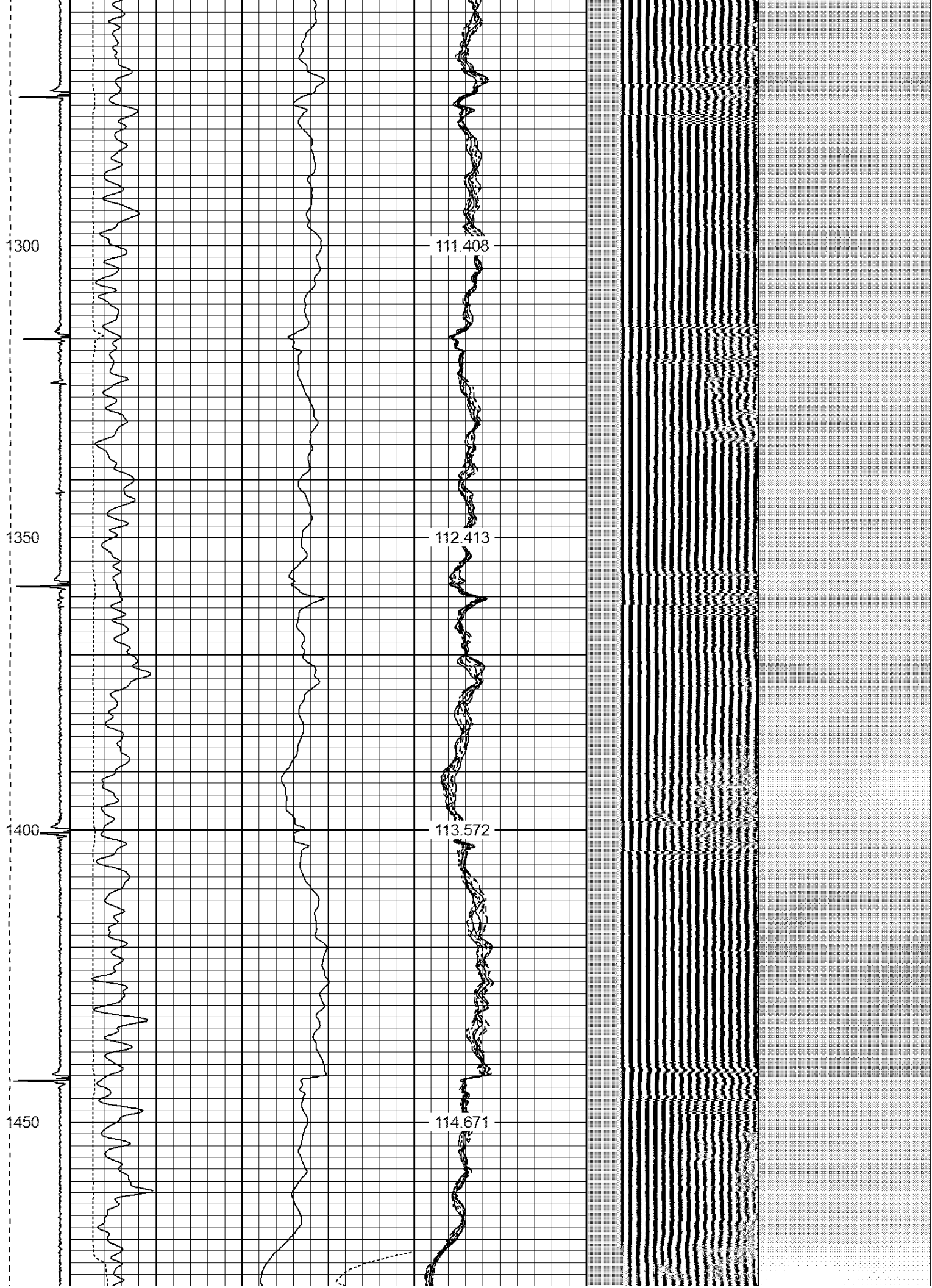
1200

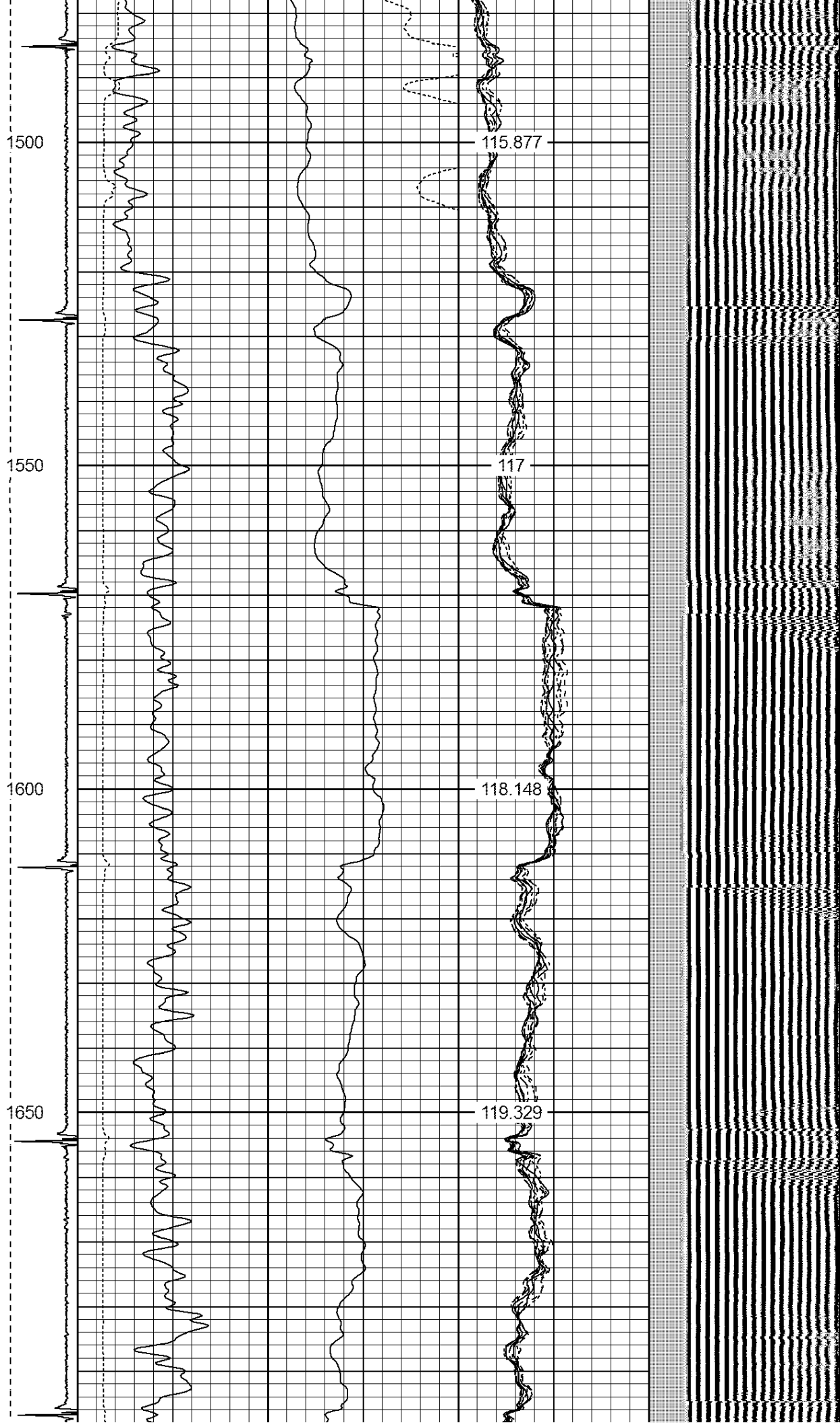
109.273

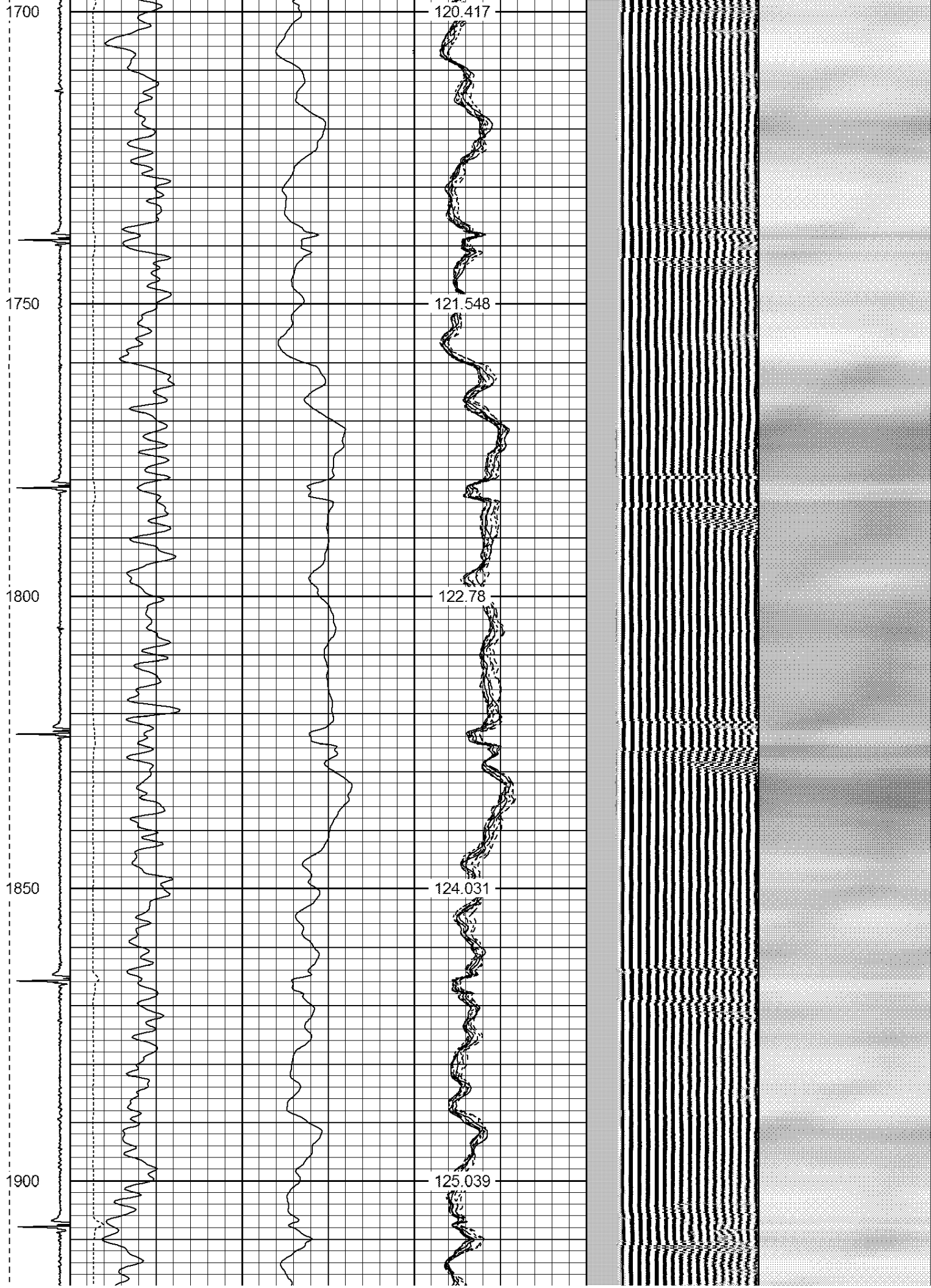
1250

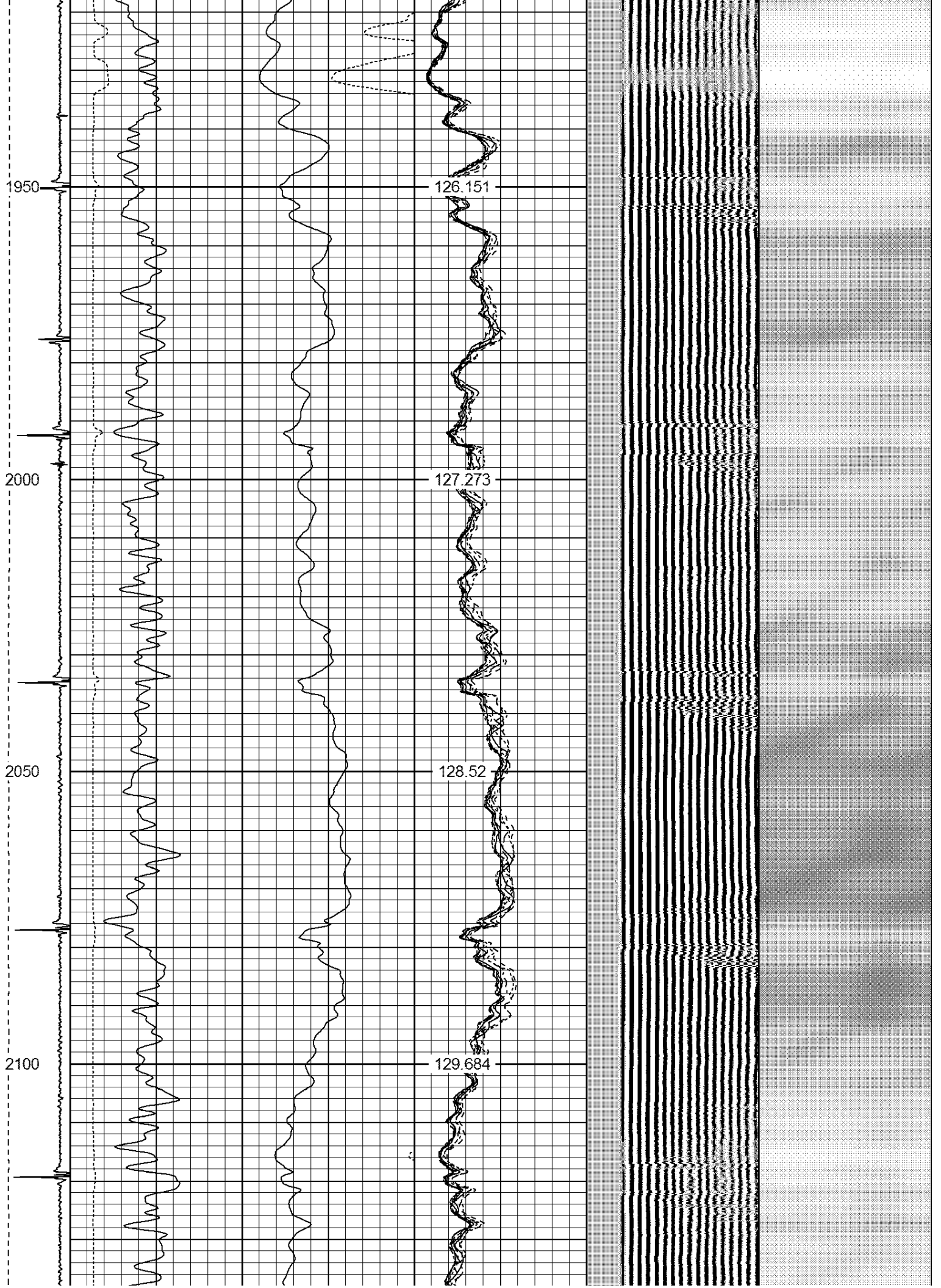
110.343











2150

130.763

2200

131.885

2250

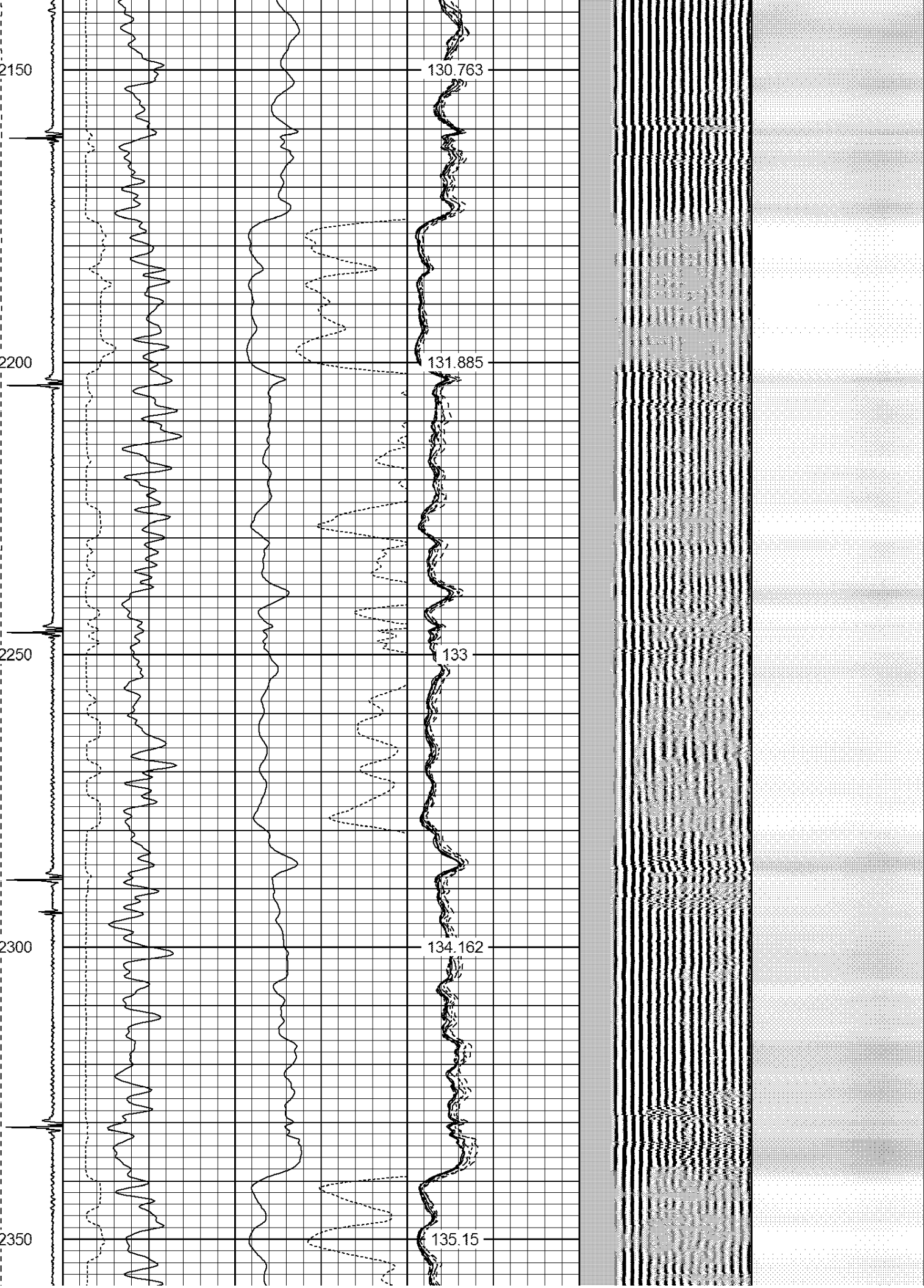
133

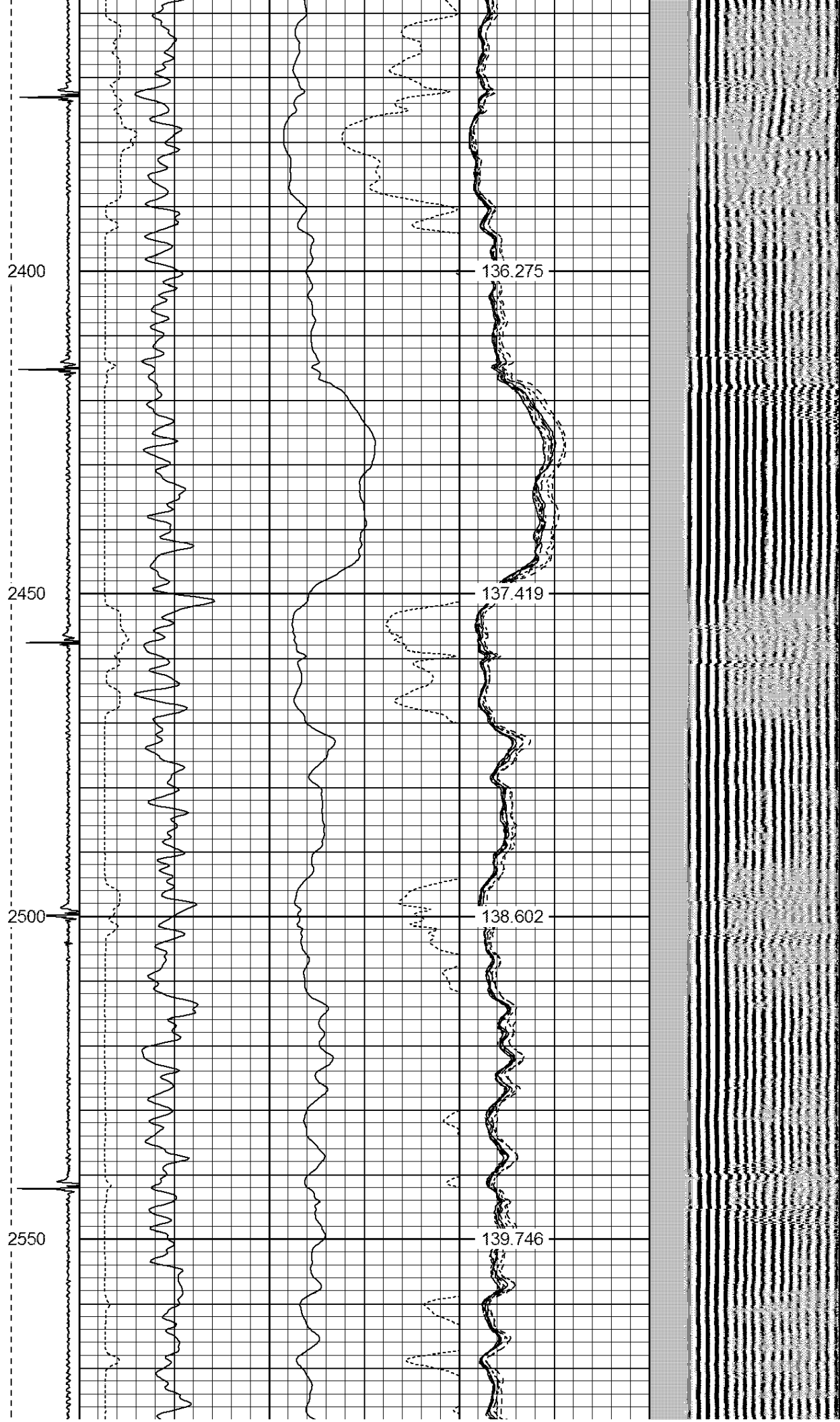
2300

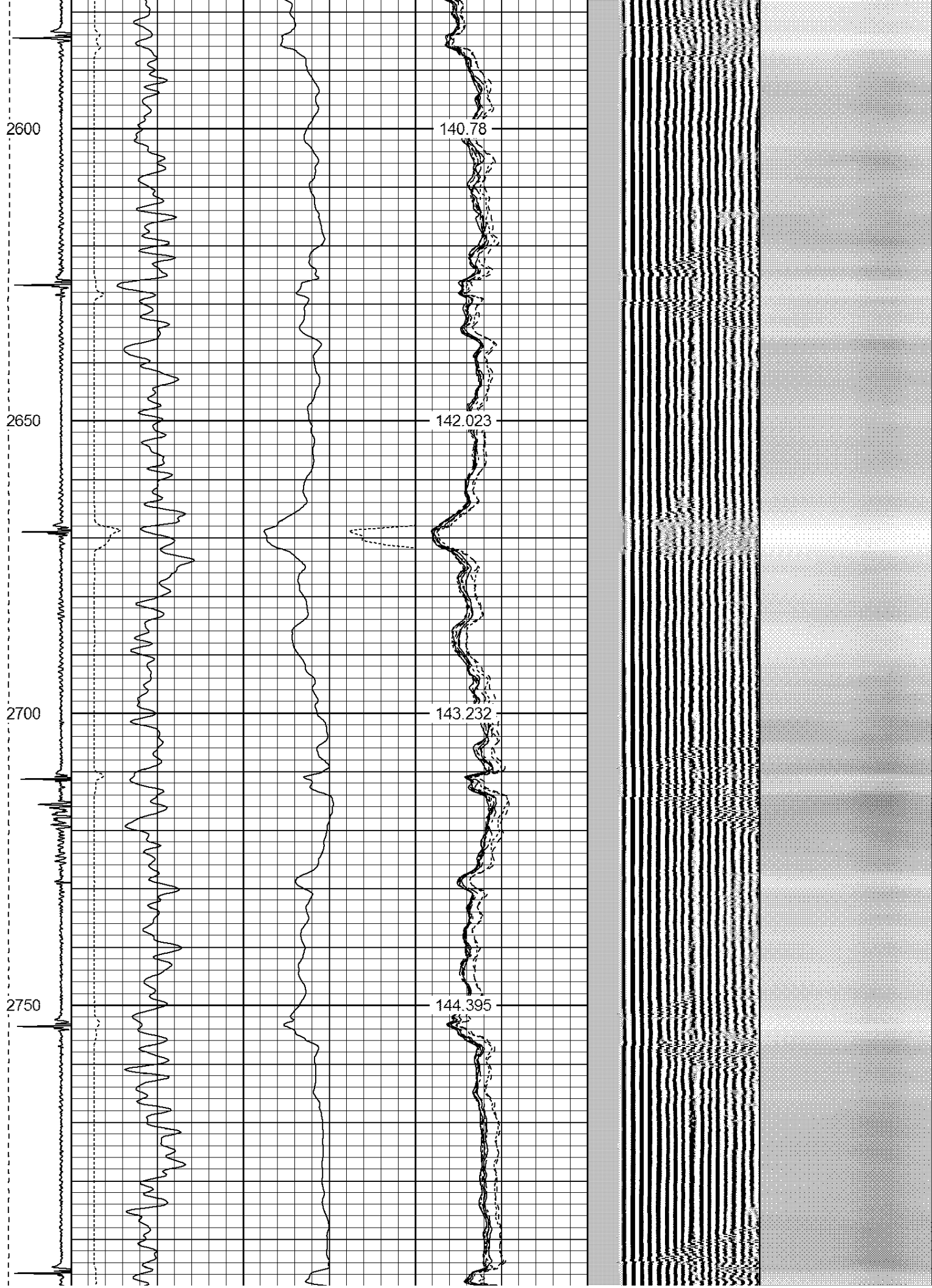
134.162

2350

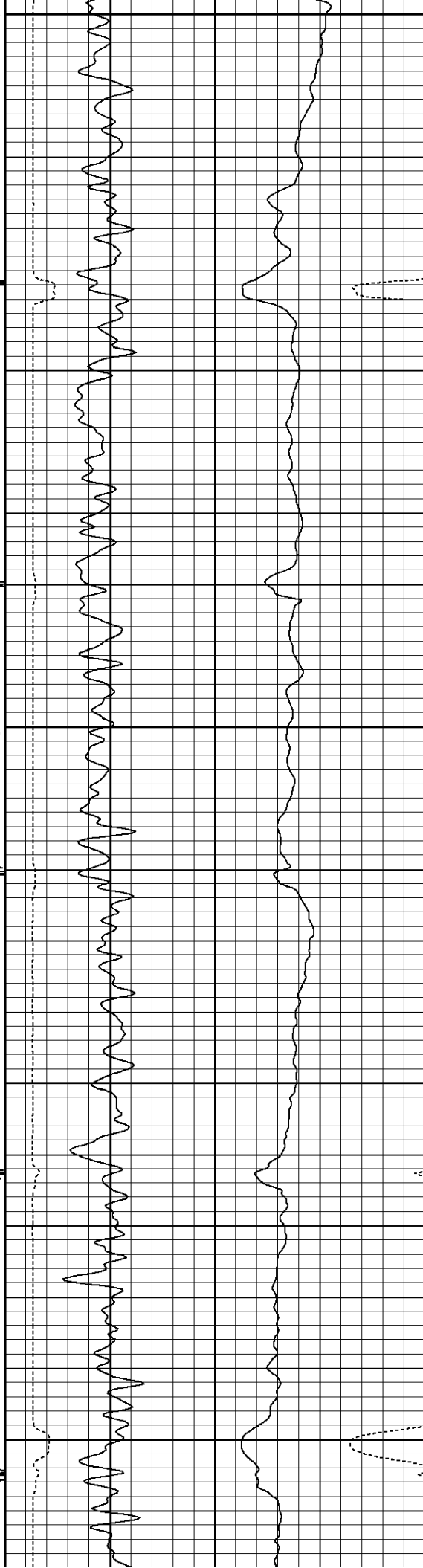
135.15








2800
2850
2900
2950
3000



145.608
146.862
148.186
149.422
150.541



3050

151.589

3100


152.725

3150

153.633

3200

154.639



3250

155.661

3300

156.614

3350

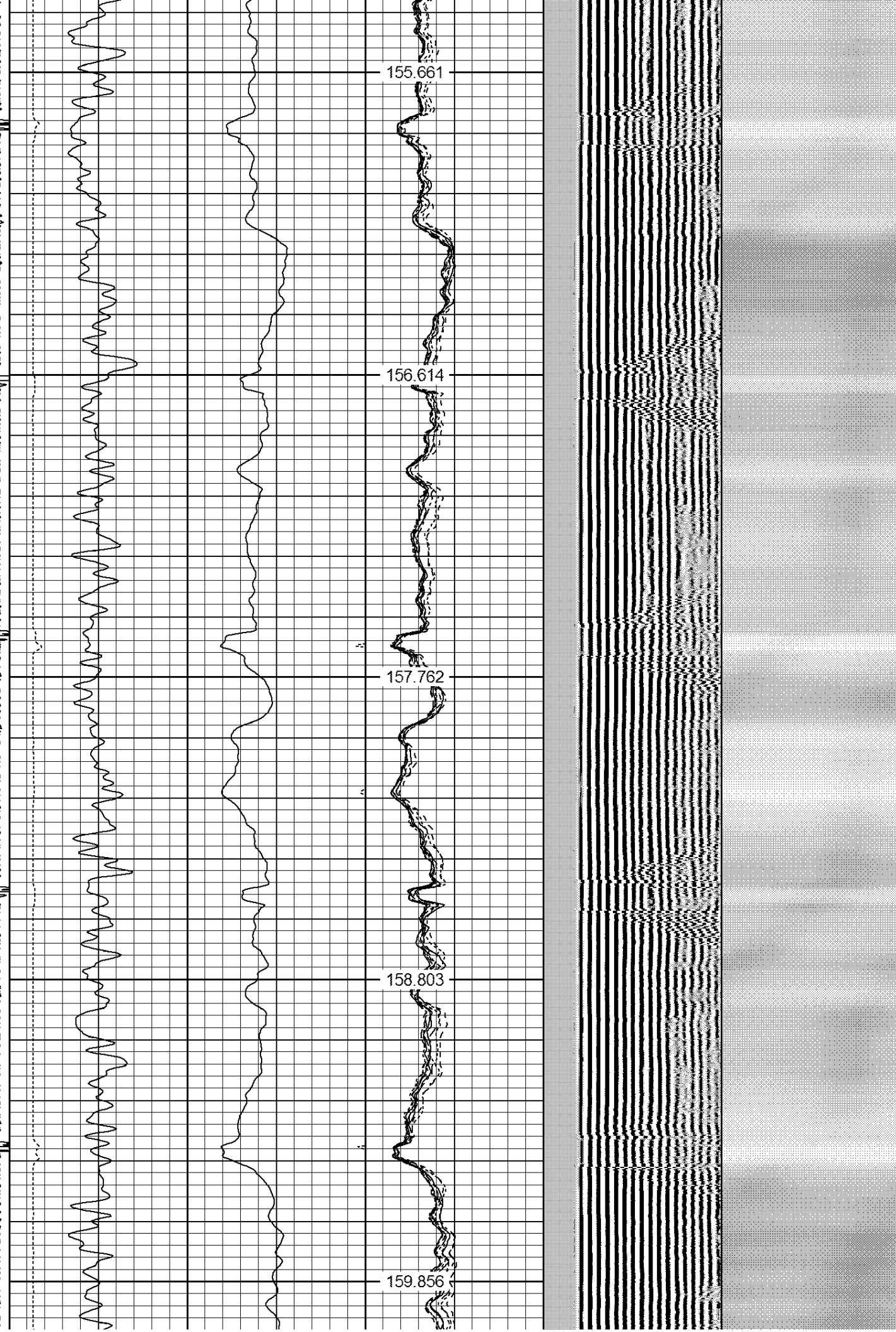
157.762

3400

158.803

3450

159.856



3500

160.87

3550

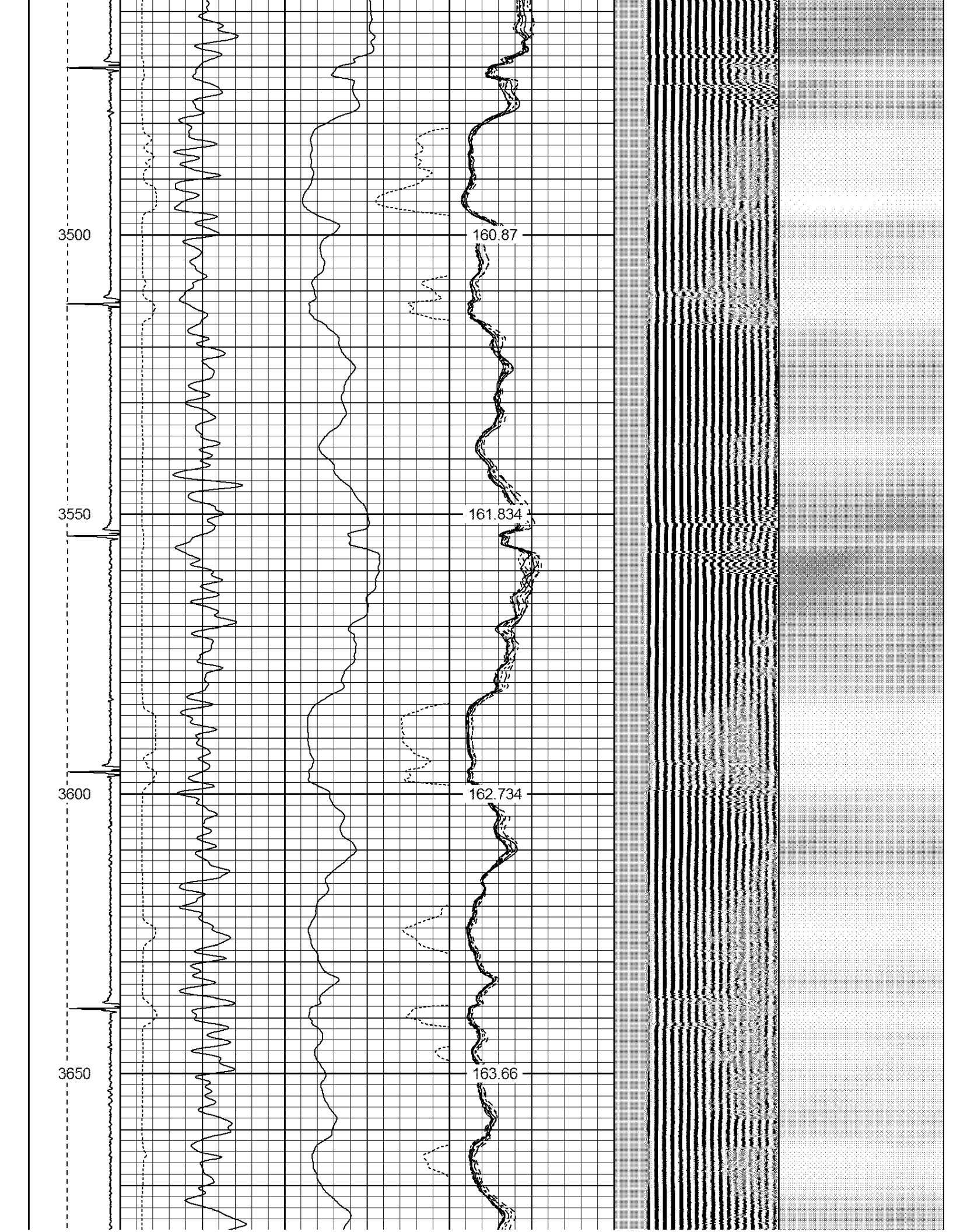
161.834

3600

162.734

3650

163.66



3700

164.729

3750


165.652

3800

166.615

3850

167.532



3900

3950

4000

4050

4100

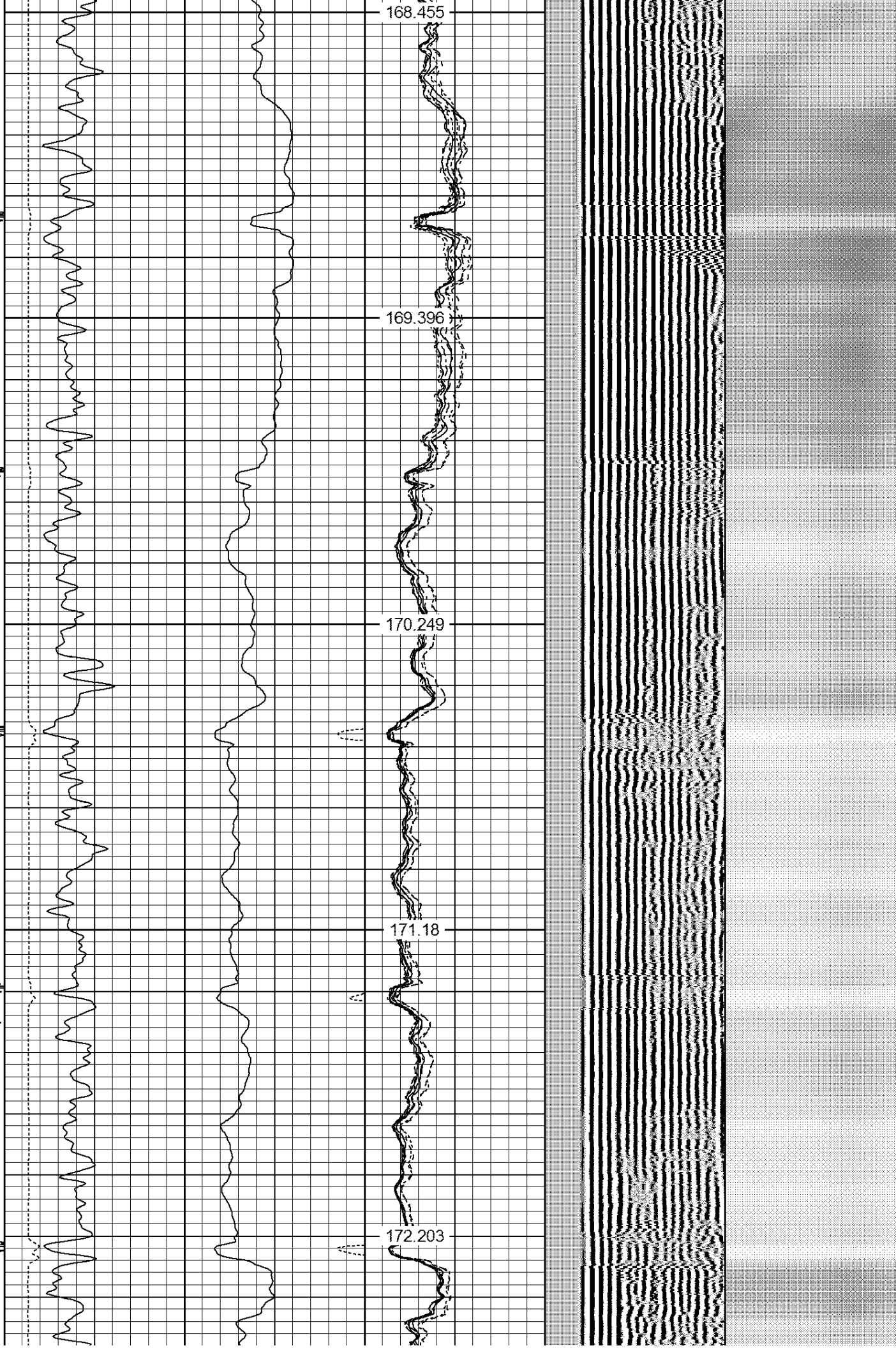
168.455

169.396

170.249

171.18

172.203



4150

173.158

4200

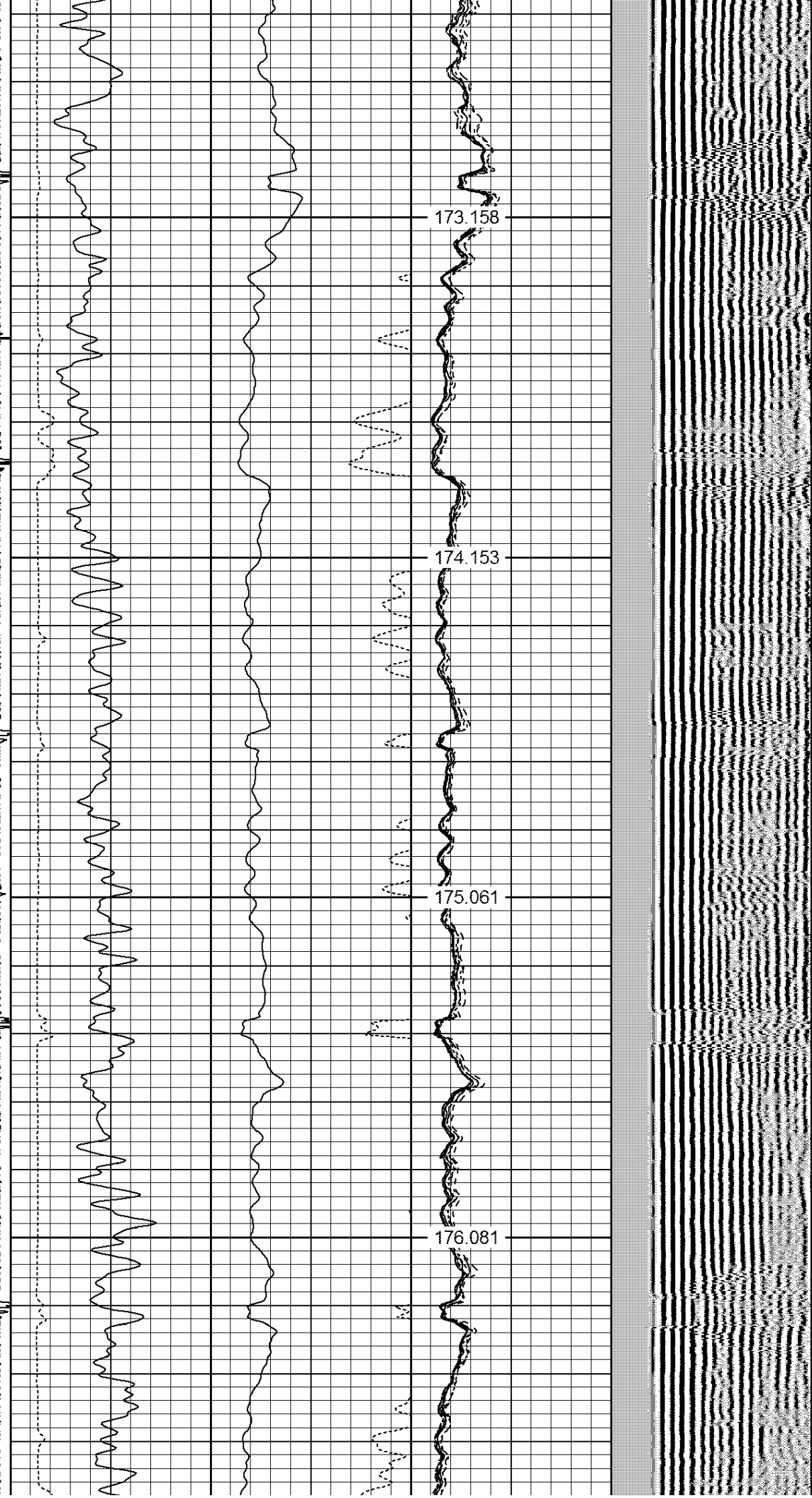
174.153

4250

175.061

4300

176.081



4350

177.226

4400

178.097

4450


179.079

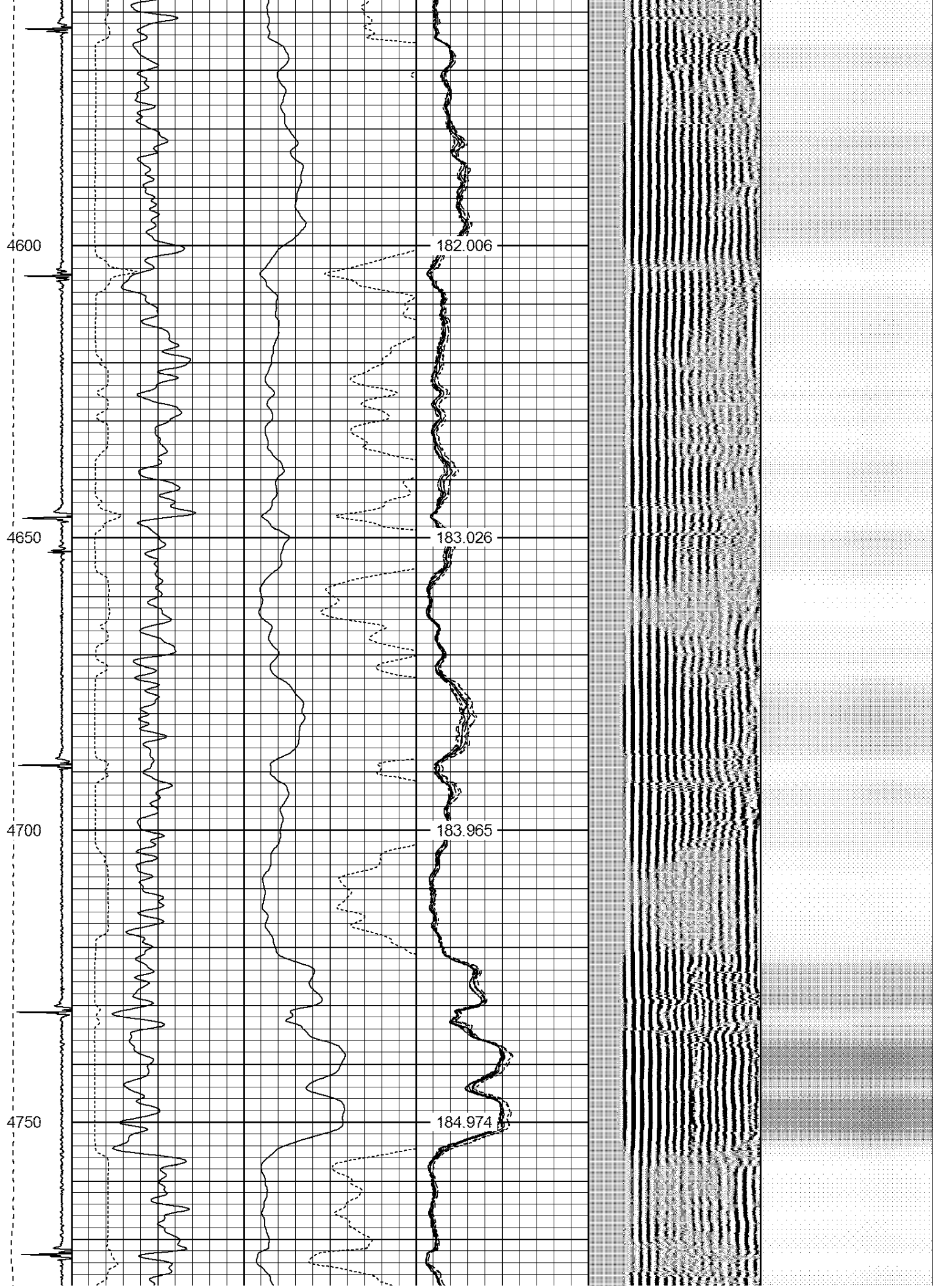
4500

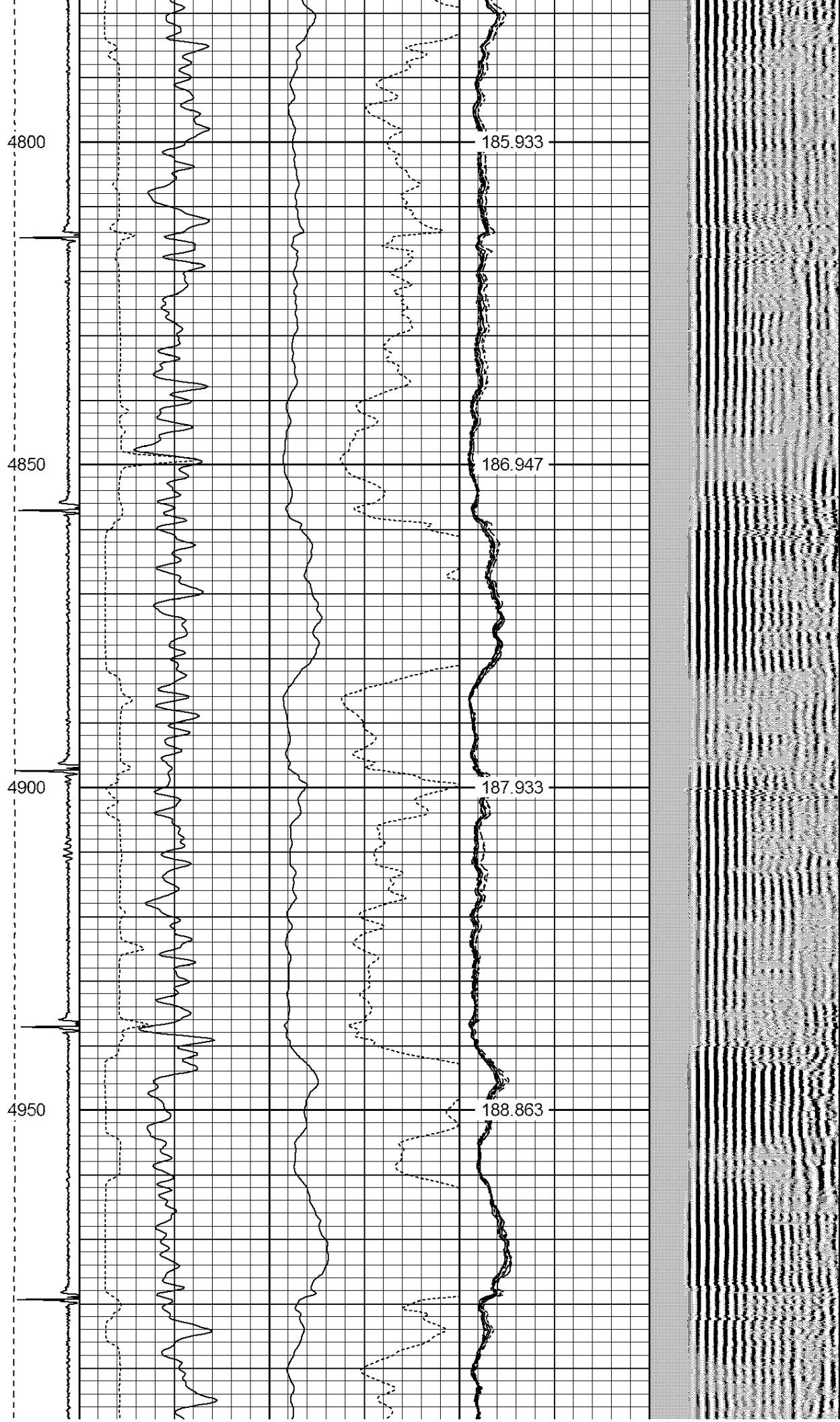
180.061

4550

181.1







5000

5050

5100

5150

5200

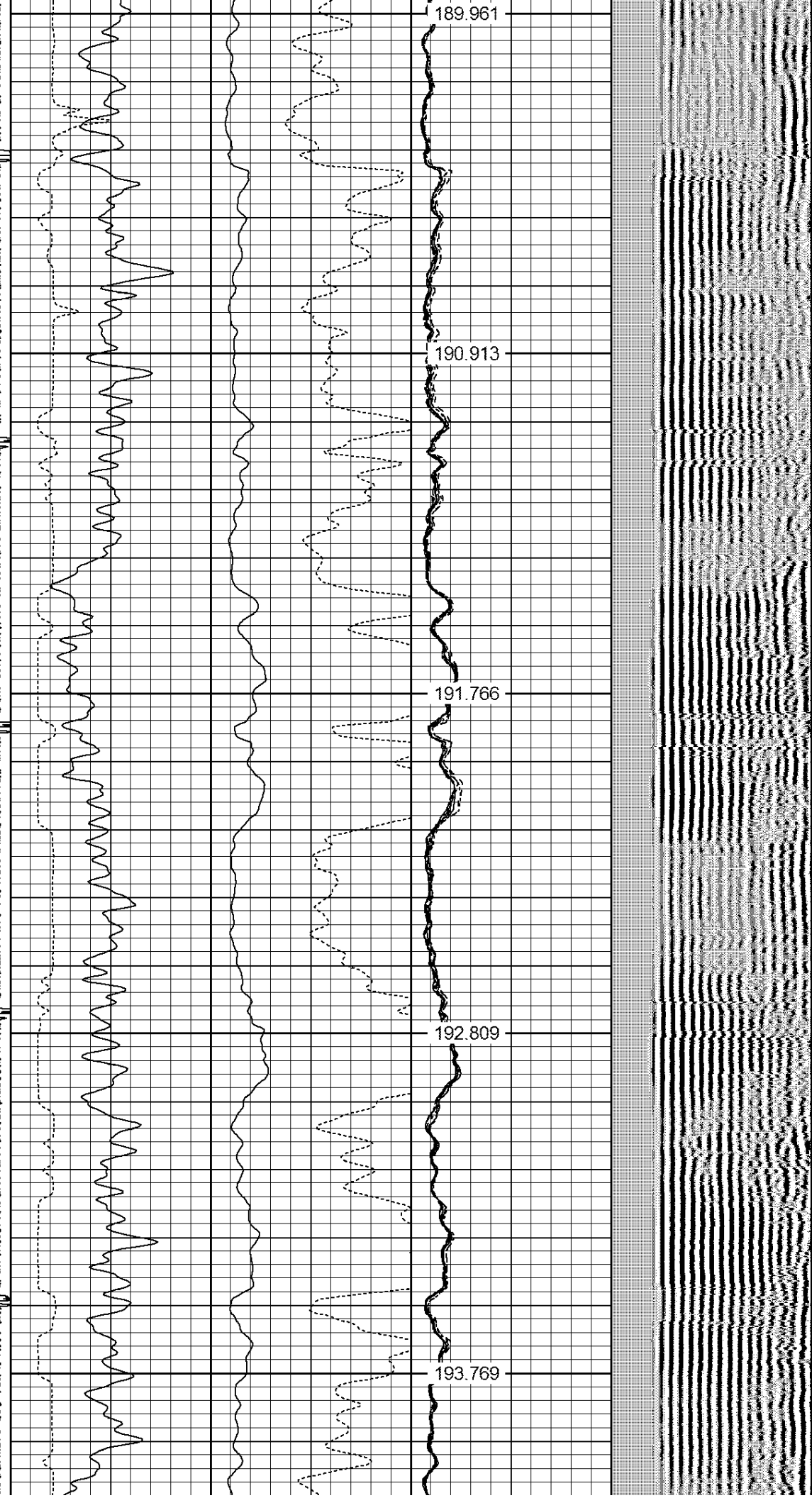
189.961

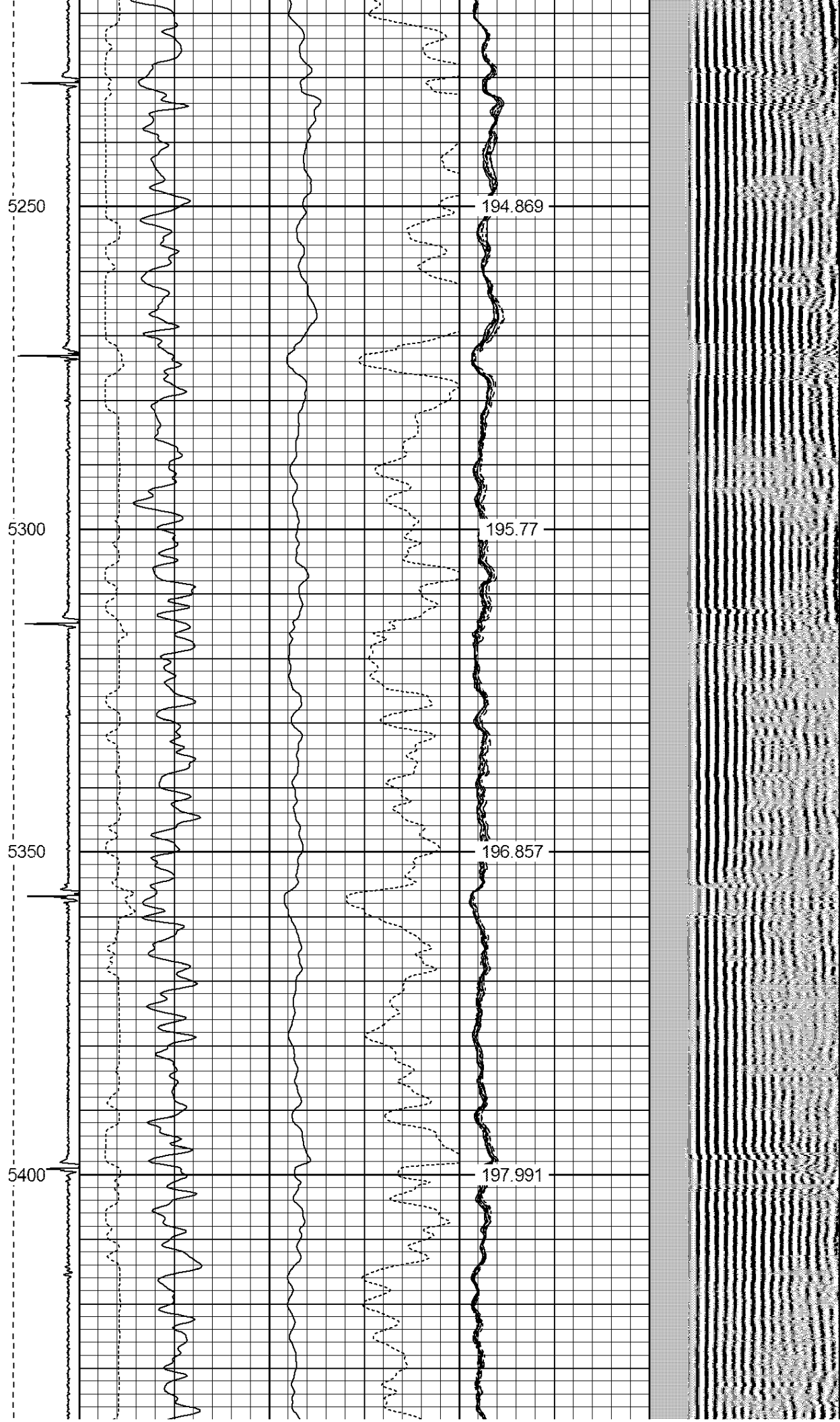
190.913

191.766

192.809

193.769





5450

198.997

5500

200.056

5550


201.084

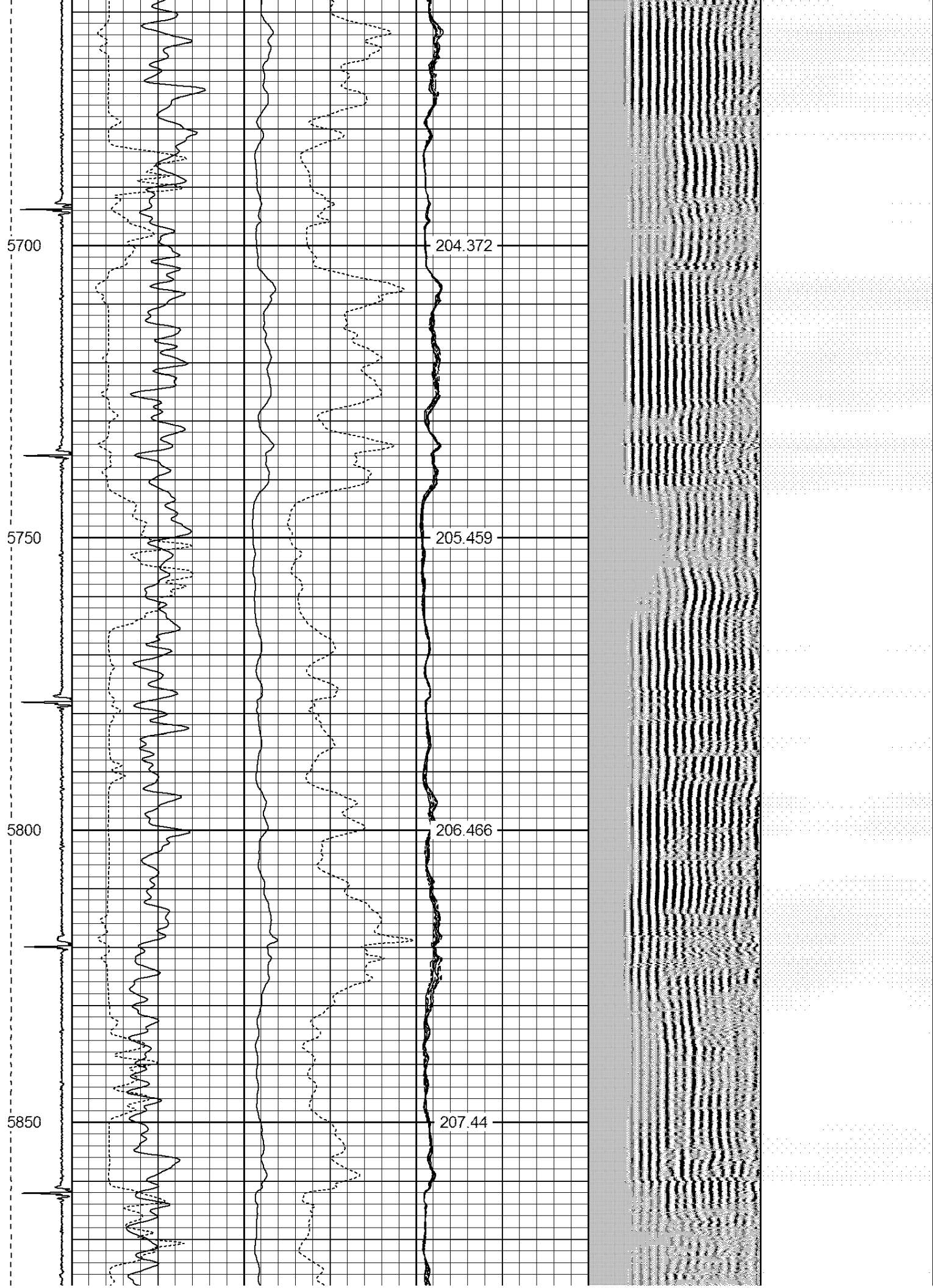
5600

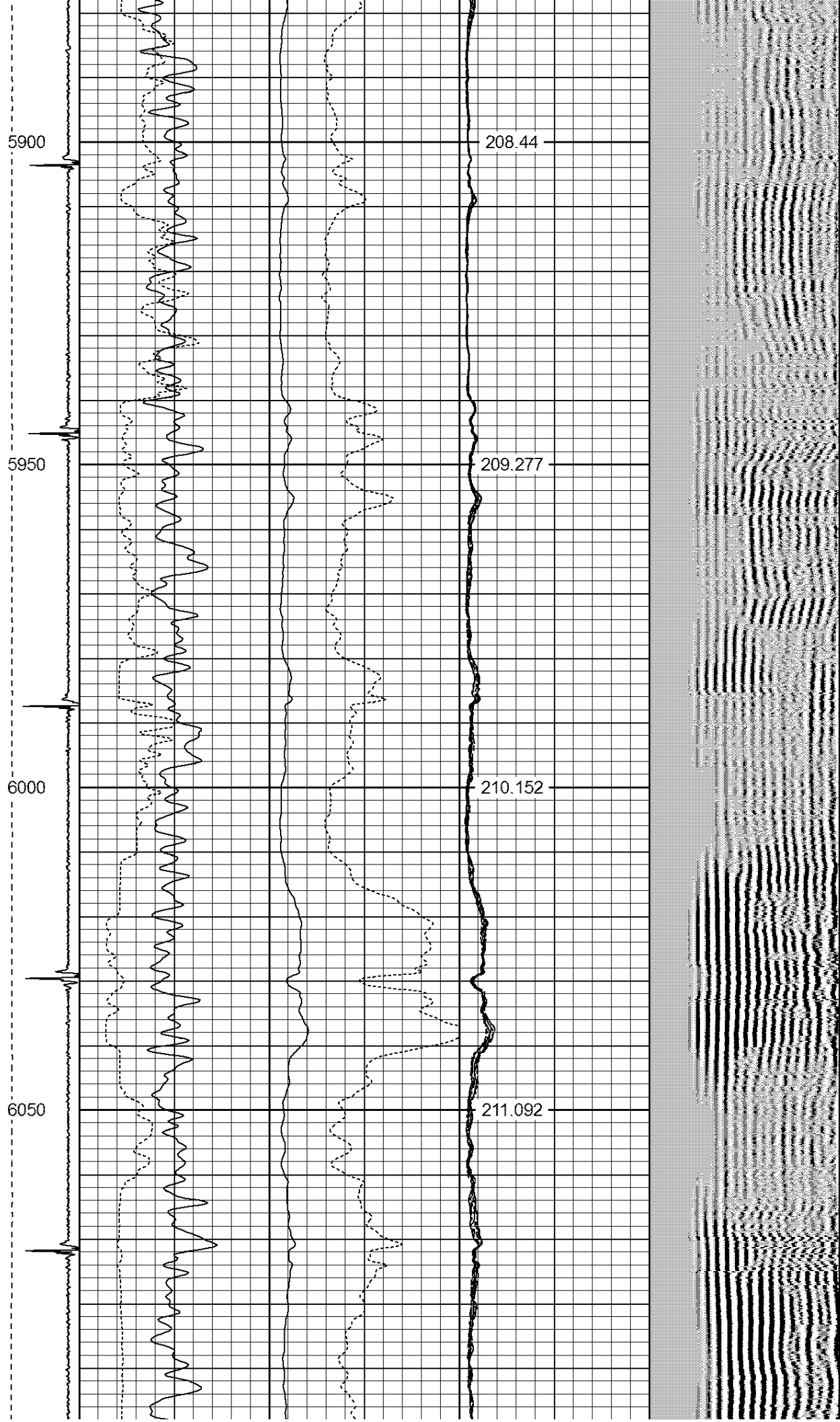
202.187

5650

203.326

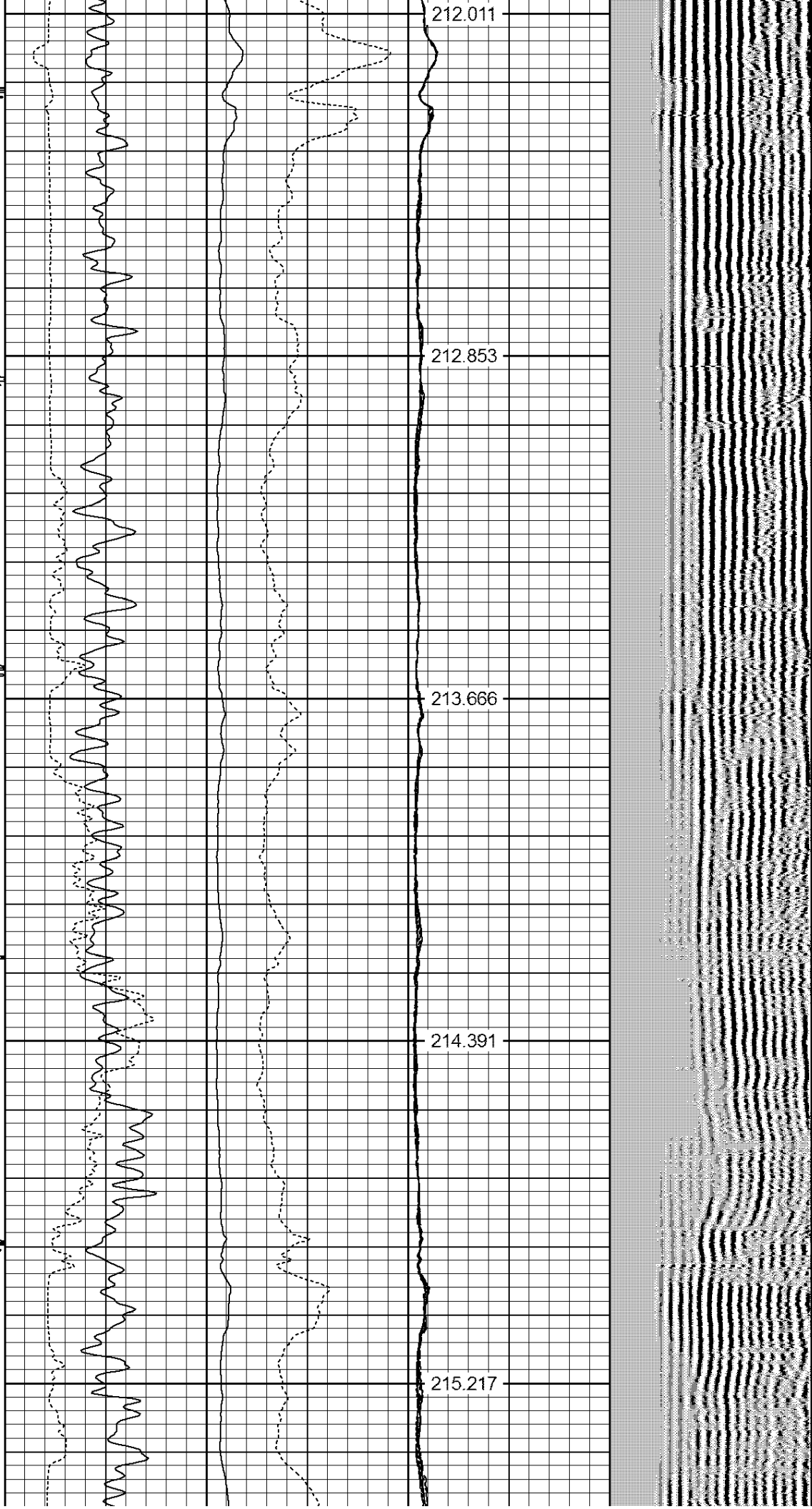






6100
6150
6200
6250
6300

212.011
212.853
213.666
214.391
215.217



6350

215.931

6400


216.524

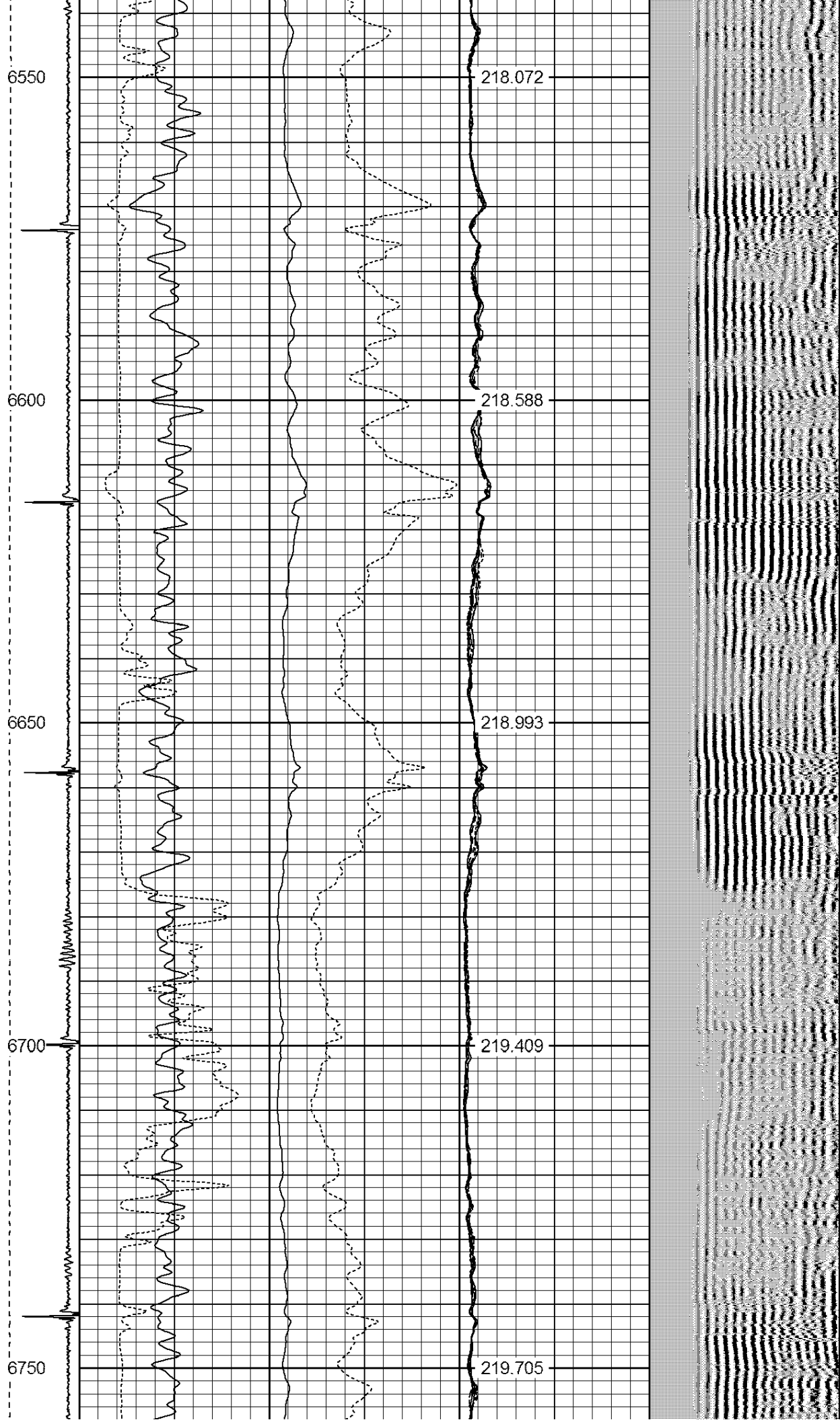
6450

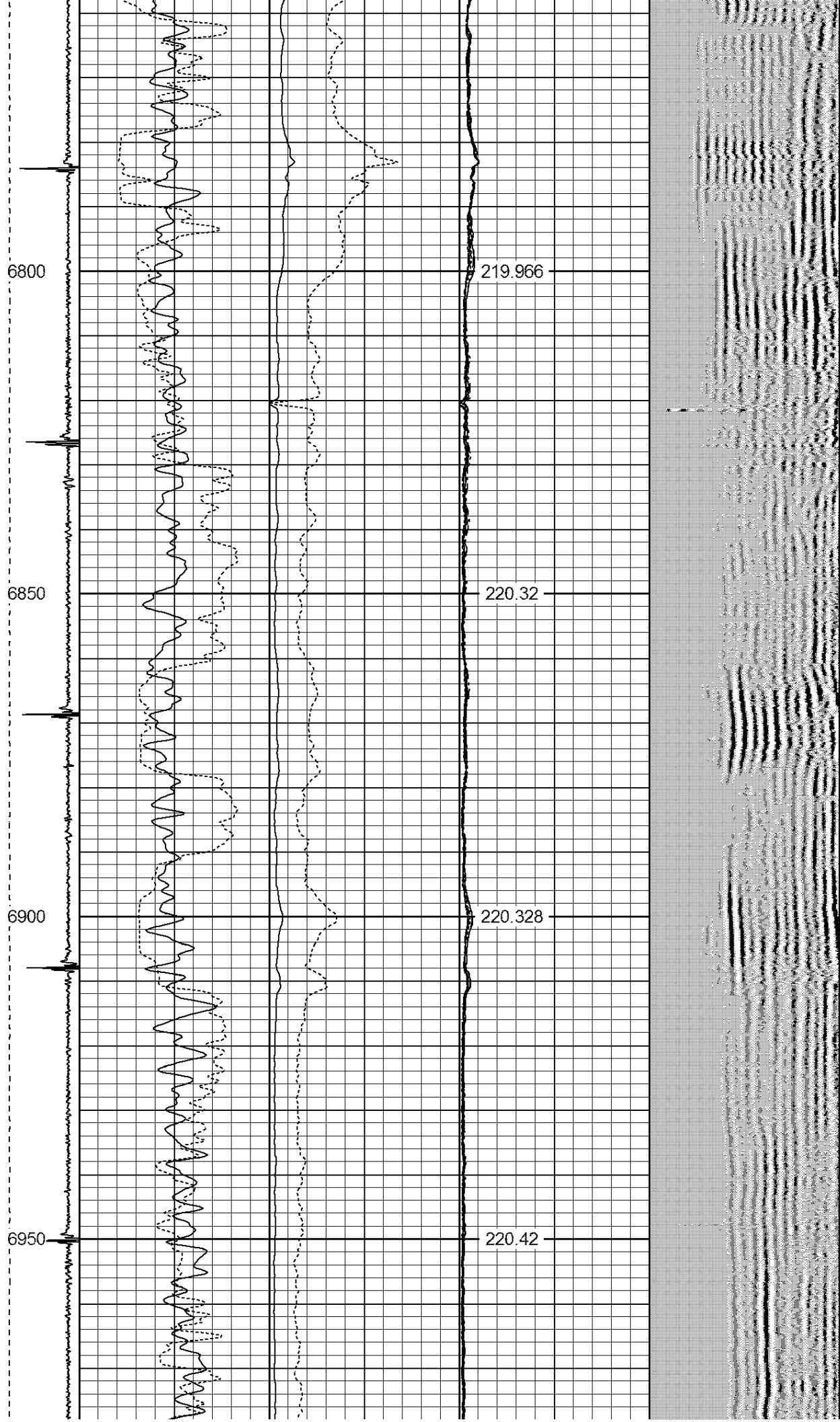
217.135

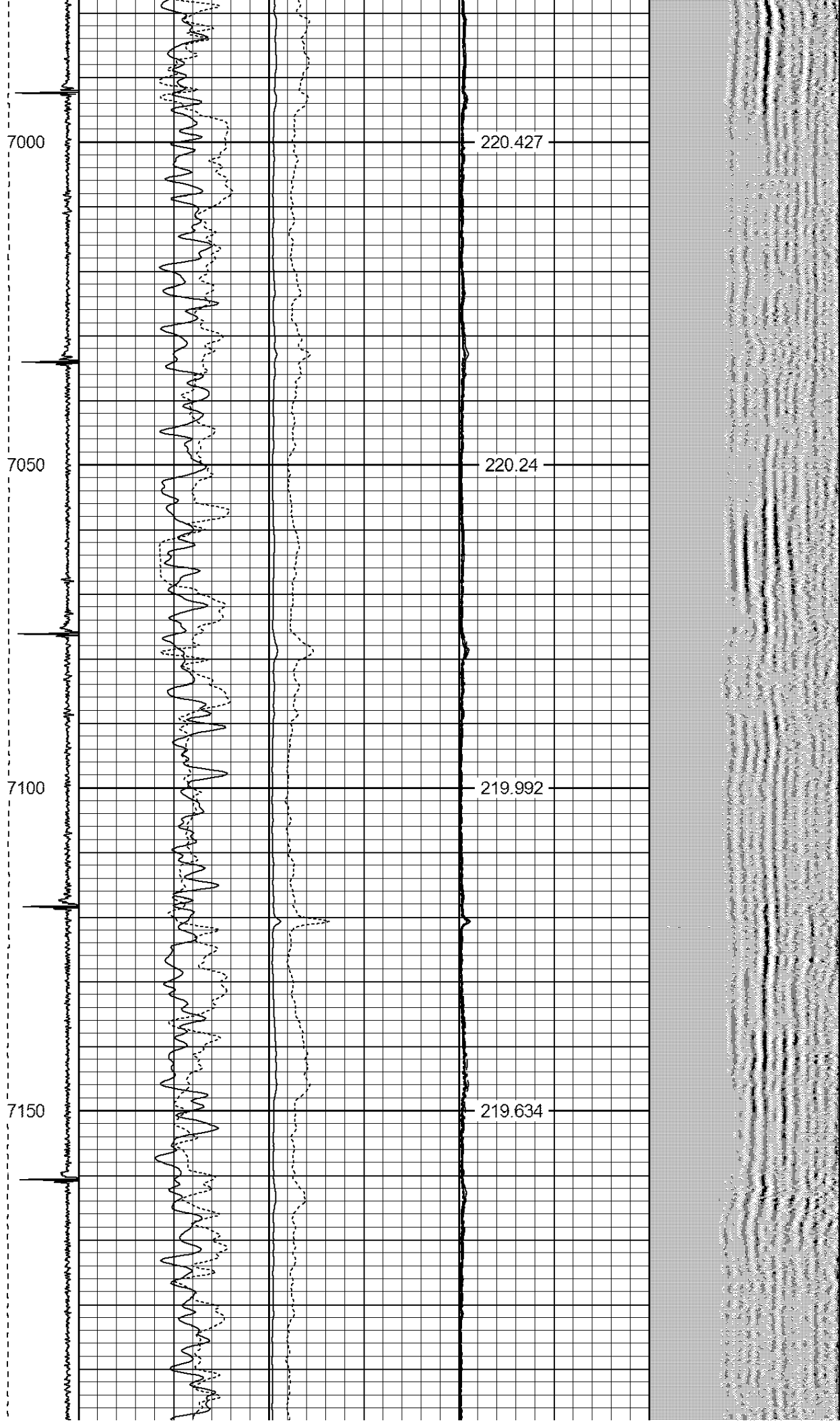
6500


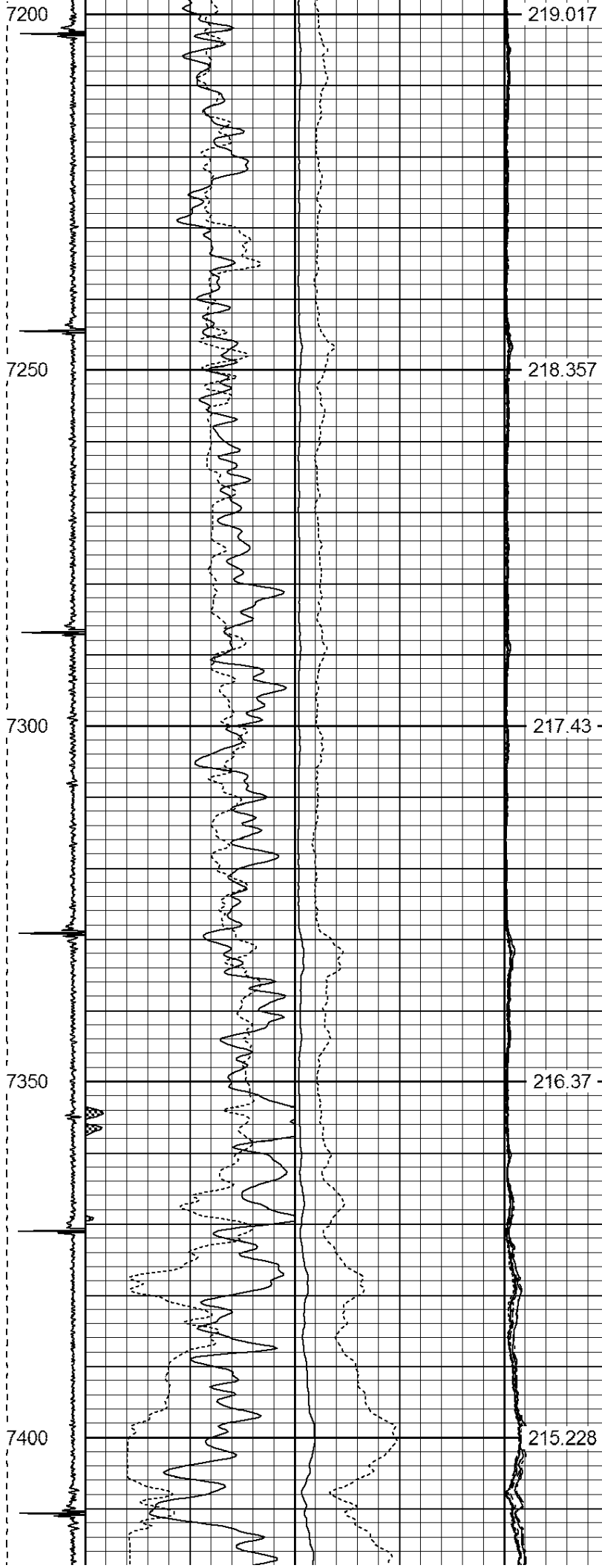
217.595

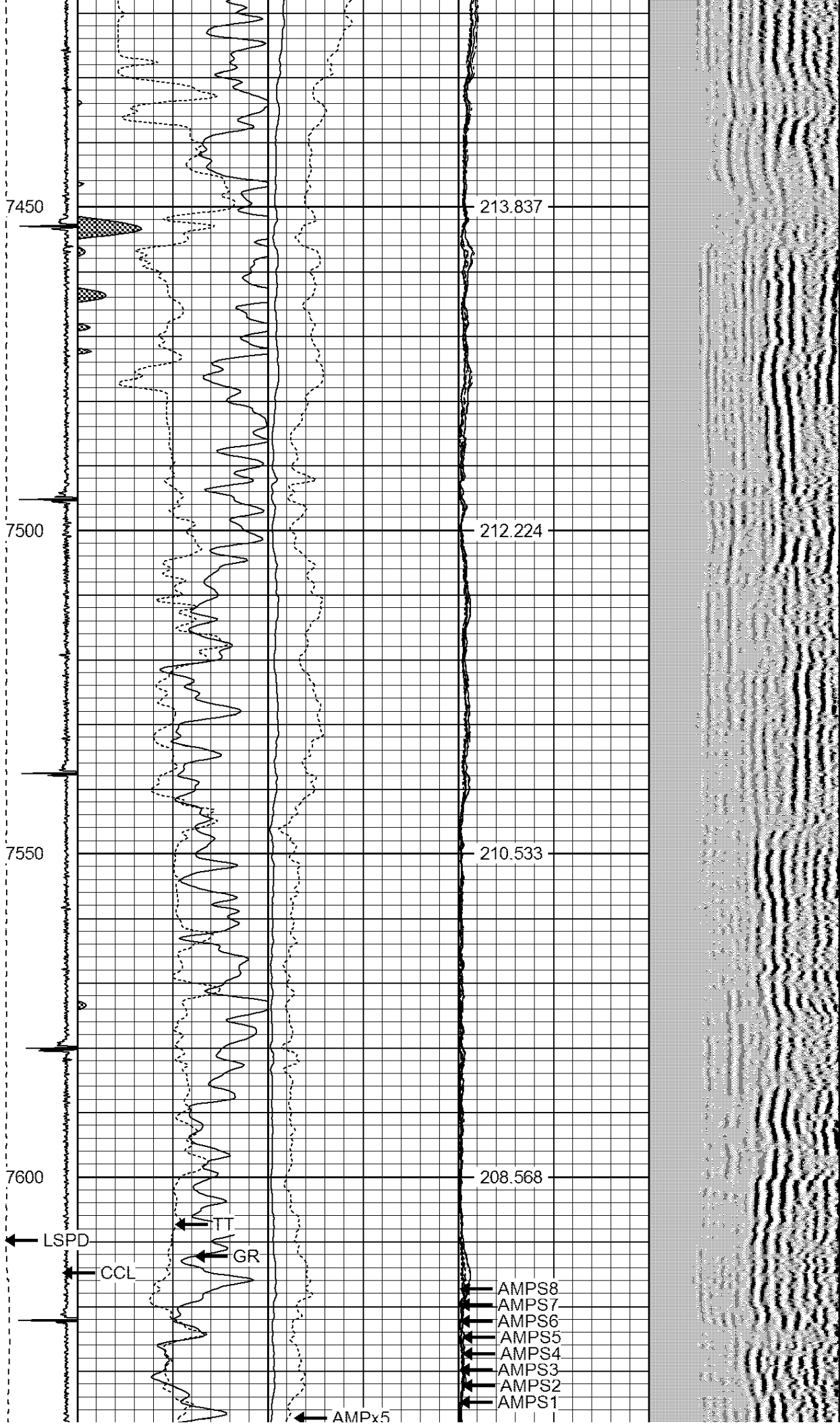



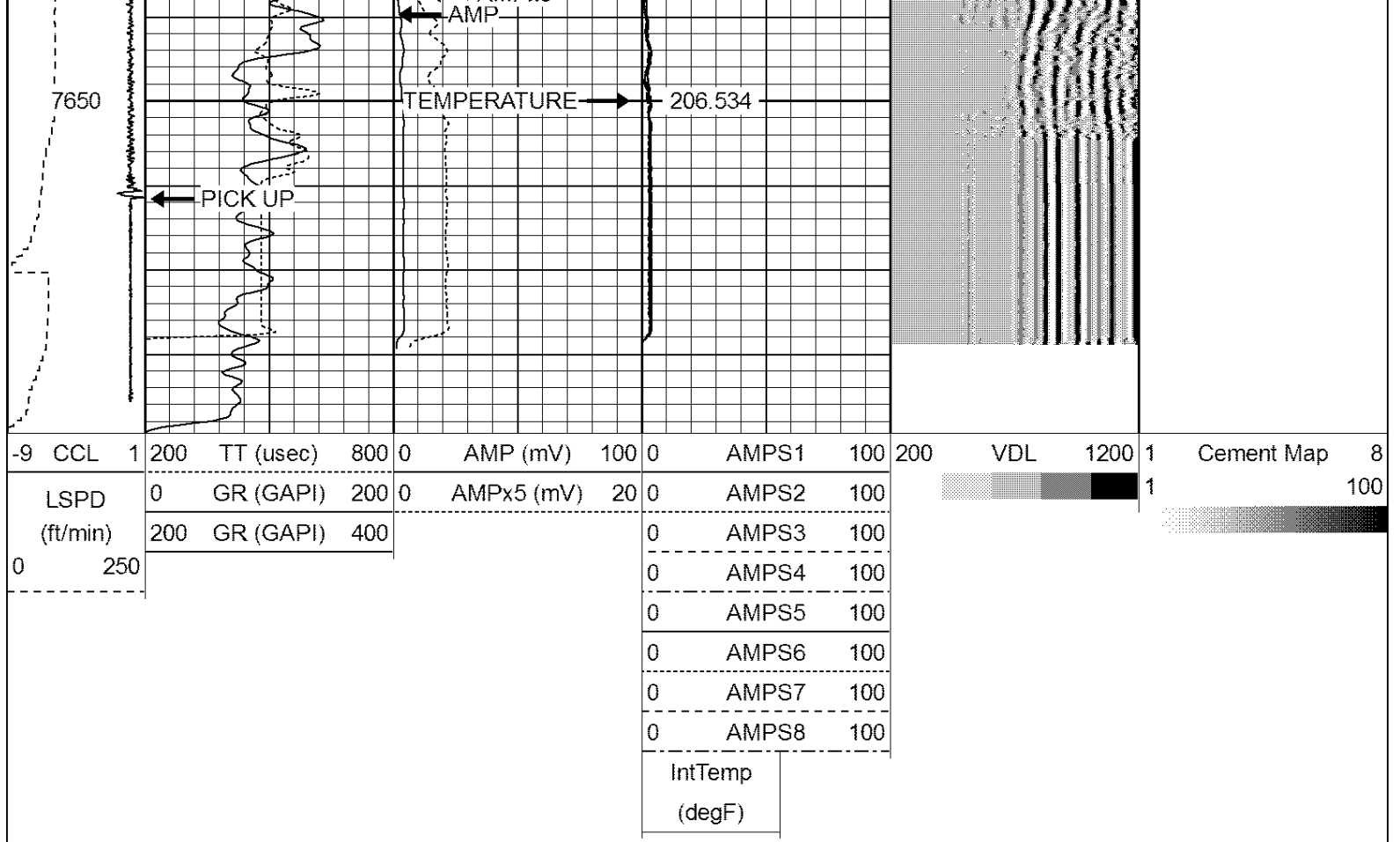












WARRIOR
ENERGY SERVICES

Company BAYSWATER E&P LLC

Well WALTON I-25HN

Field WATTENBERG

County WELD

State COLORADO