



**WARRIOR**  
ENERGY SERVICES

# RADIAL CEMENT BOND LOG

## GAMMA RAY

### CCL

Company	BAYSWATER E&P LLC
Well	WALTON J-25HN
Field	WATTENBERG
County	WELD
State	COLORADO

Company BAYSWATER E&P LLC

Well WALTON J-25HN

Field WATTENBERG

County WELD State COLORADO

Location: API #: 05-123-41417

**ZEN**

LAT: 40.5501 LONG:-104.8328

SEC 25 TWP 7N RGE 67W

Permanent Datum	GL	Elevation	4978
Log Measured From	KB 23'		
Drilling Measured From	KB		

Elevation	K.B. 5001'
	D.F. 5000'
	G.L. 4978'

Other Services

Date \_\_\_\_\_

Run Number

## Depth Logge

Bottom Logged Interval

Top Log Interval

## Open Hole

Density / Viscosity

Max. Recorded Temp.

Estimated Cement Top

Time Well Ready

Time Logger on Board

Equilibrium

Recorded By	A. STEERMAN
-------------	-------------

Witnessed By	J
--------------	---

1000

Run Number

---

---

---

Casing Record

### Surface String

## Production String

- location cutting  
- inner

1


<<< Fold Here >>>

All interpretations are opinions based on inferences from electrical or other measurements and we cannot and do not guarantee the accuracy or correctness of any interpretation, and we shall not, except in the case of gross or willful negligence on our part, be liable or responsible for any loss, costs, damages, or expenses incurred or sustained by anyone resulting from any interpretation made by any of our officers, agents or employees. These interpretations are also subject to our general terms and conditions set out in our current Price Schedule.

## Comments

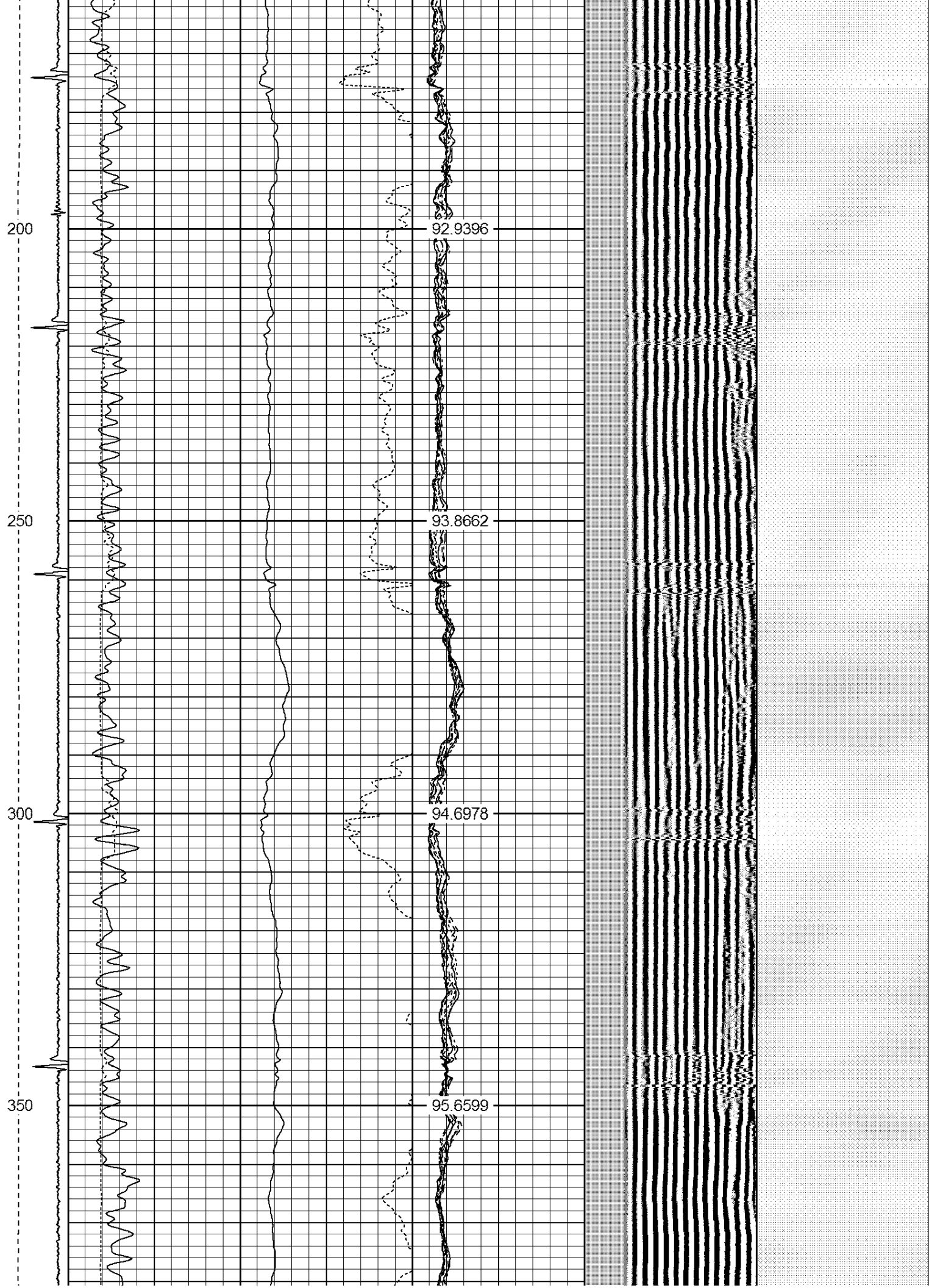
CORROLATED TO LINER TOP  
LOGGED UNDER 1000 PSI  
RAN CBL TO VERIFY CEMENT.

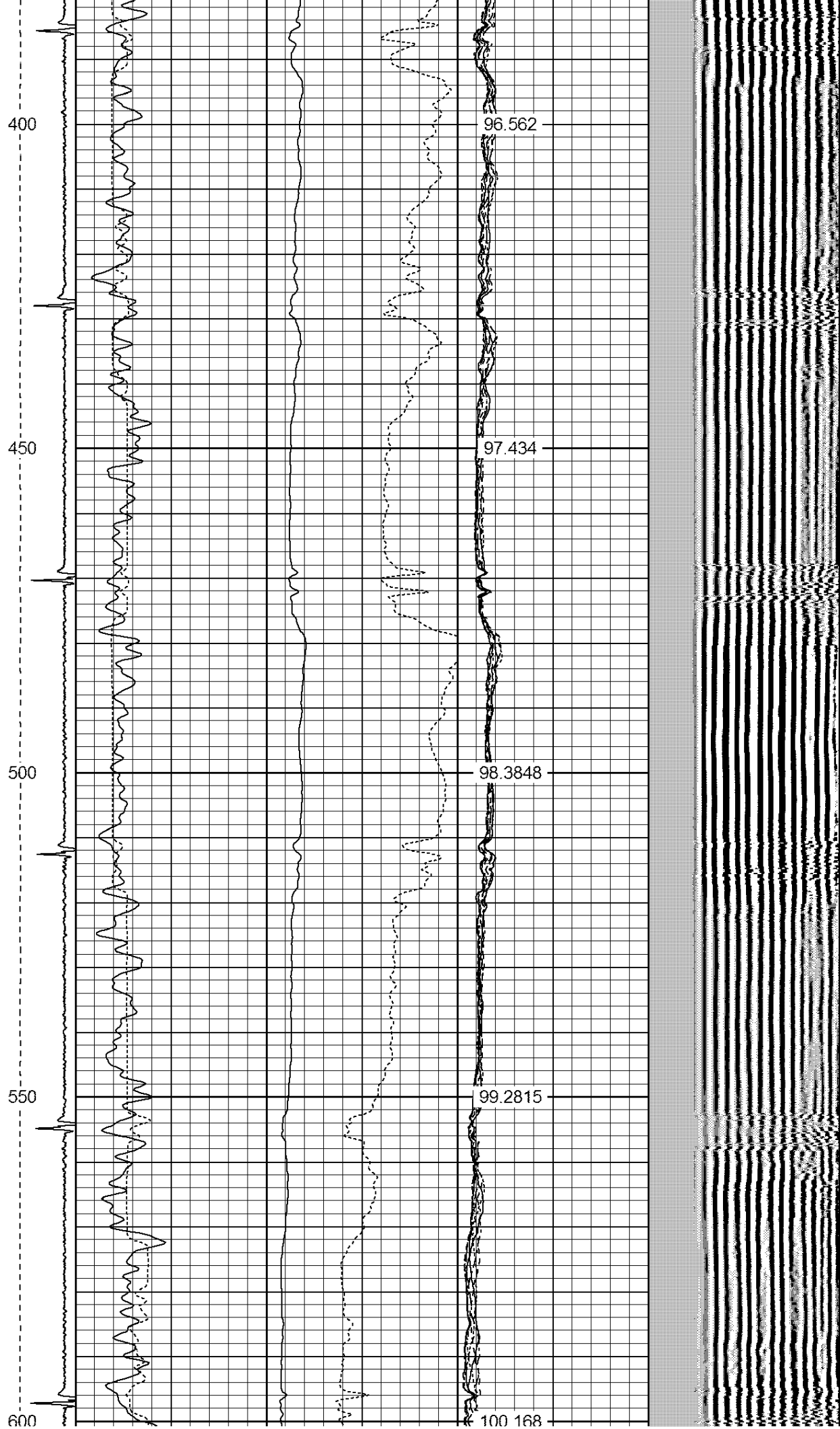
THANK YOU FOR USING WARRIOR ENERGY!

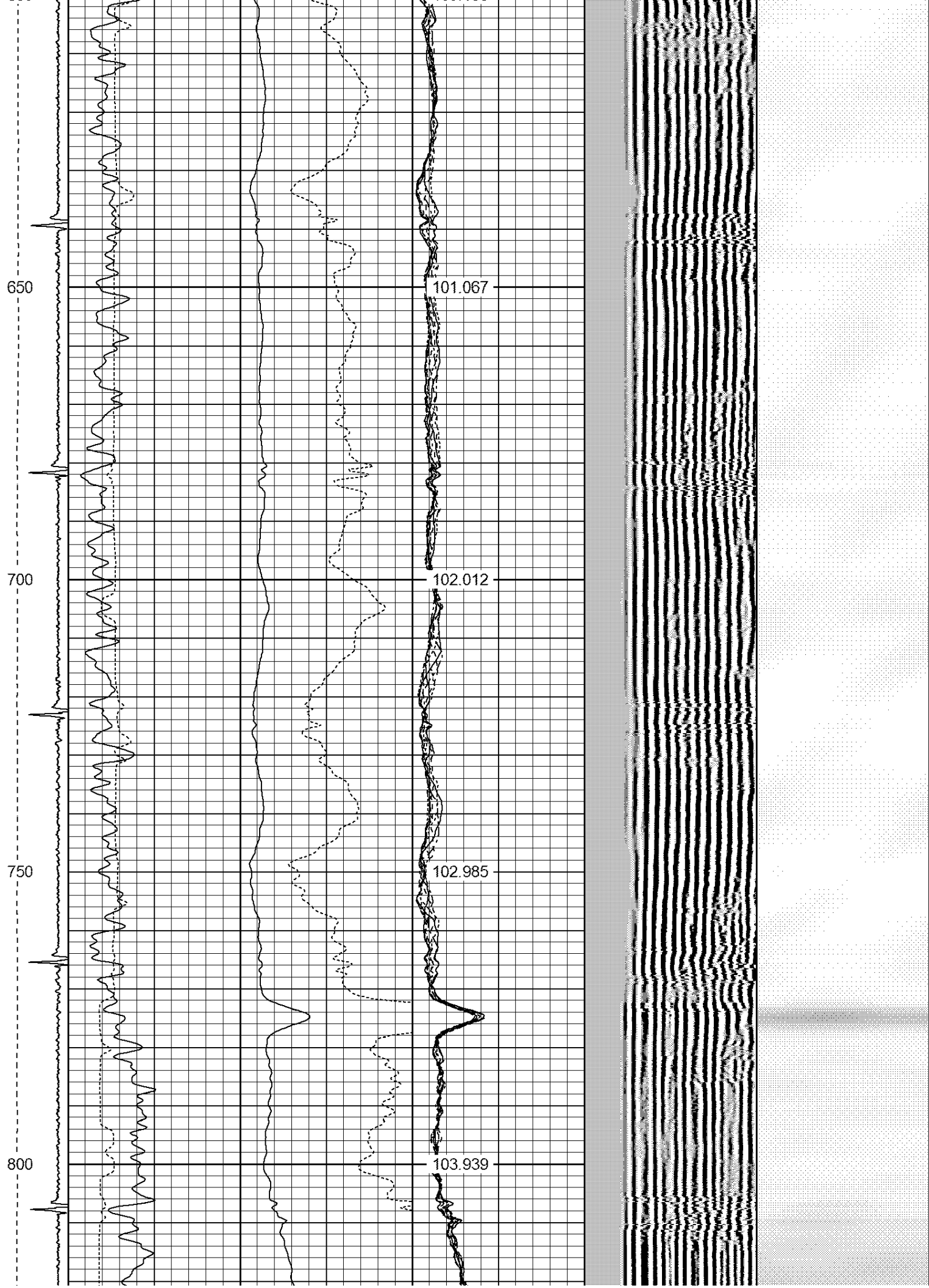
Sensor	Offset (ft)	Schematic	Description	Len (ft)	OD (in)	Wt (lb)
						

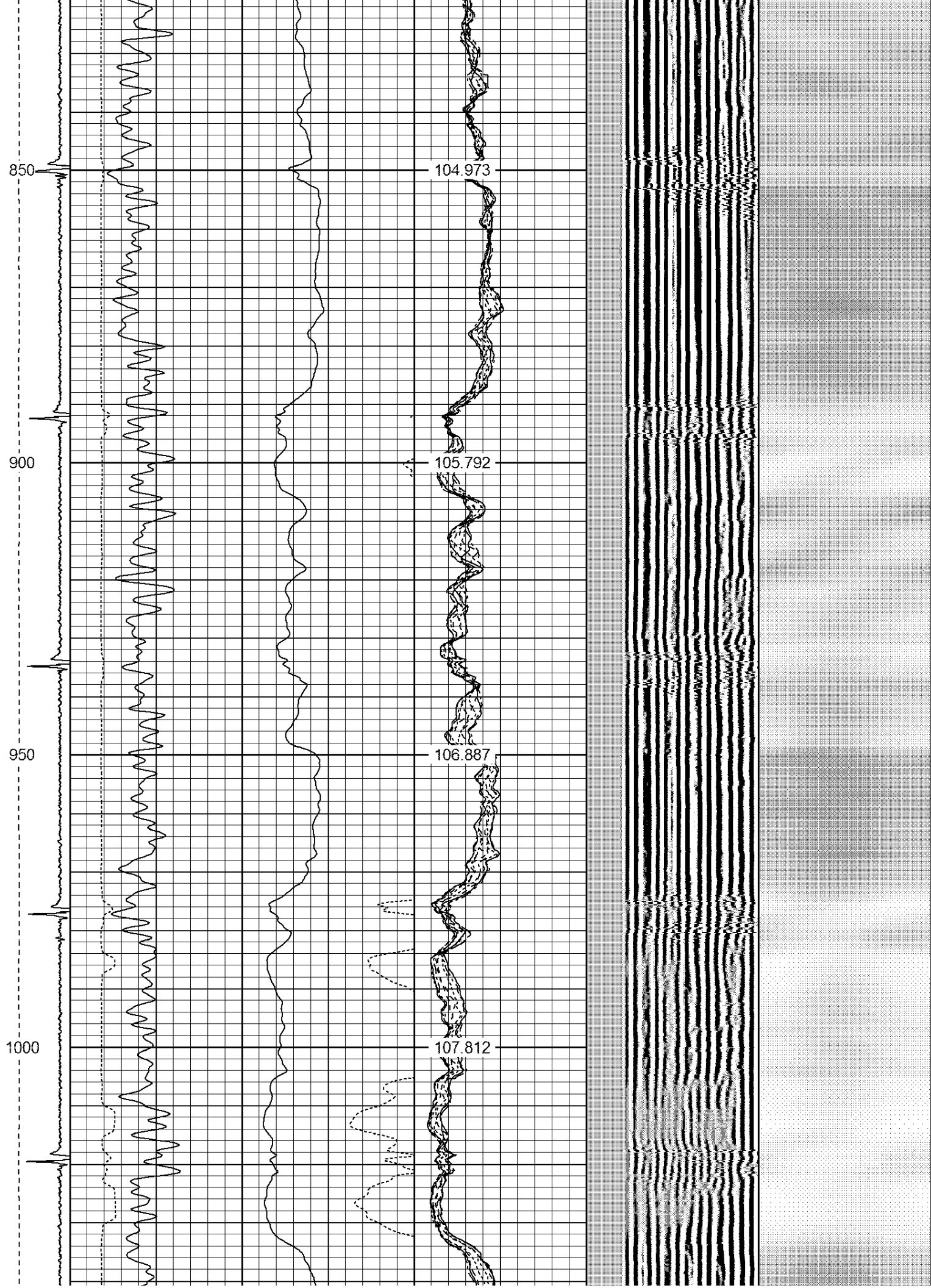
			PTS275	2.83	2.75	
HEADVOLT	16.13					
IntTemp	14.71					
WVF3FT	11.46		RBT-Probe (Base)	8.92	2.75	90.00
WVFCAL	11.46		Probe Radii Bond Tool with Digital Telemetry			
WVFS1	11.46					
WVFS2	11.46					
WVFS3	11.46					
WVFS4	11.46					
WVFS5	11.46					
WVFS6	11.46					
WVFS7	11.46					
WVFS8	11.46					
WVF5FT	10.46					
CNLSC	6.00		CNT-Probe_B (275)	2.88	2.75	40.00
CNSSC	5.17		6 bow centralizer			
CCL	3.64					
			GR-Probe (275)	4.33	2.75	30.00
			Probe 2.75"			
GR	0.90					
Dataset: walton j-25hn.db: field/well/run1/pass4 Total Length: 18.96 ft Total Weight: 160.00 lb O.D. 2.75 in						



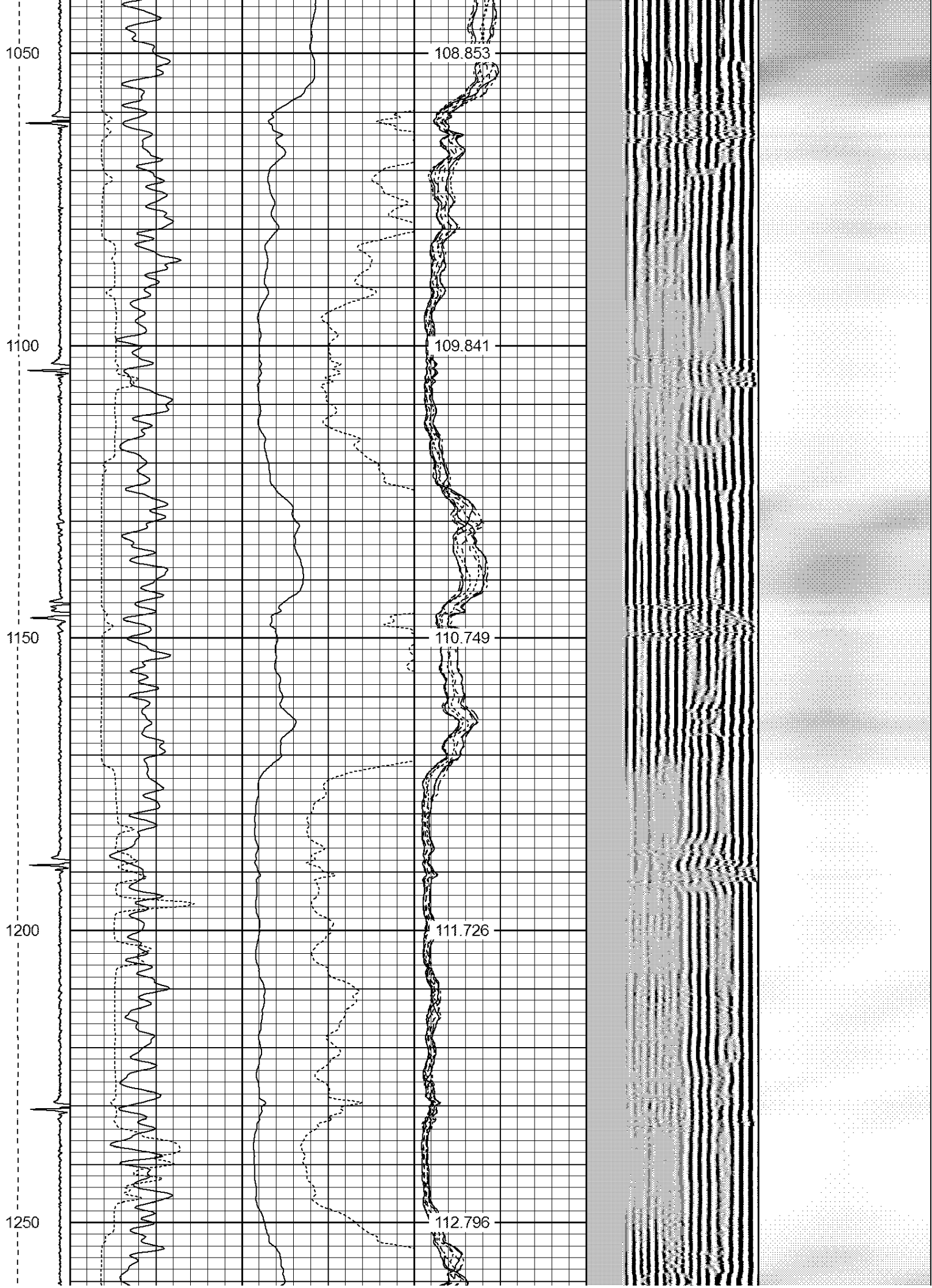




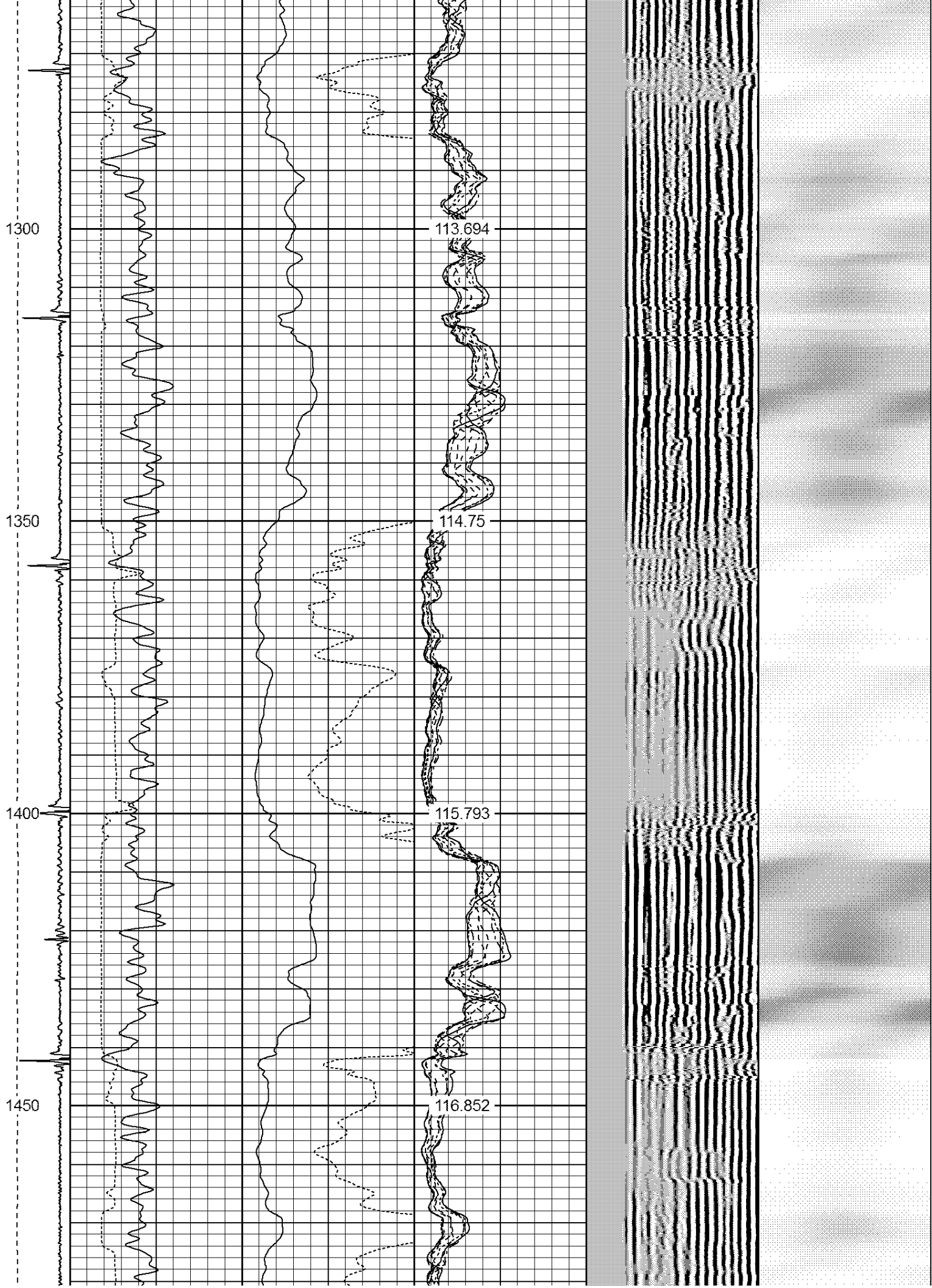


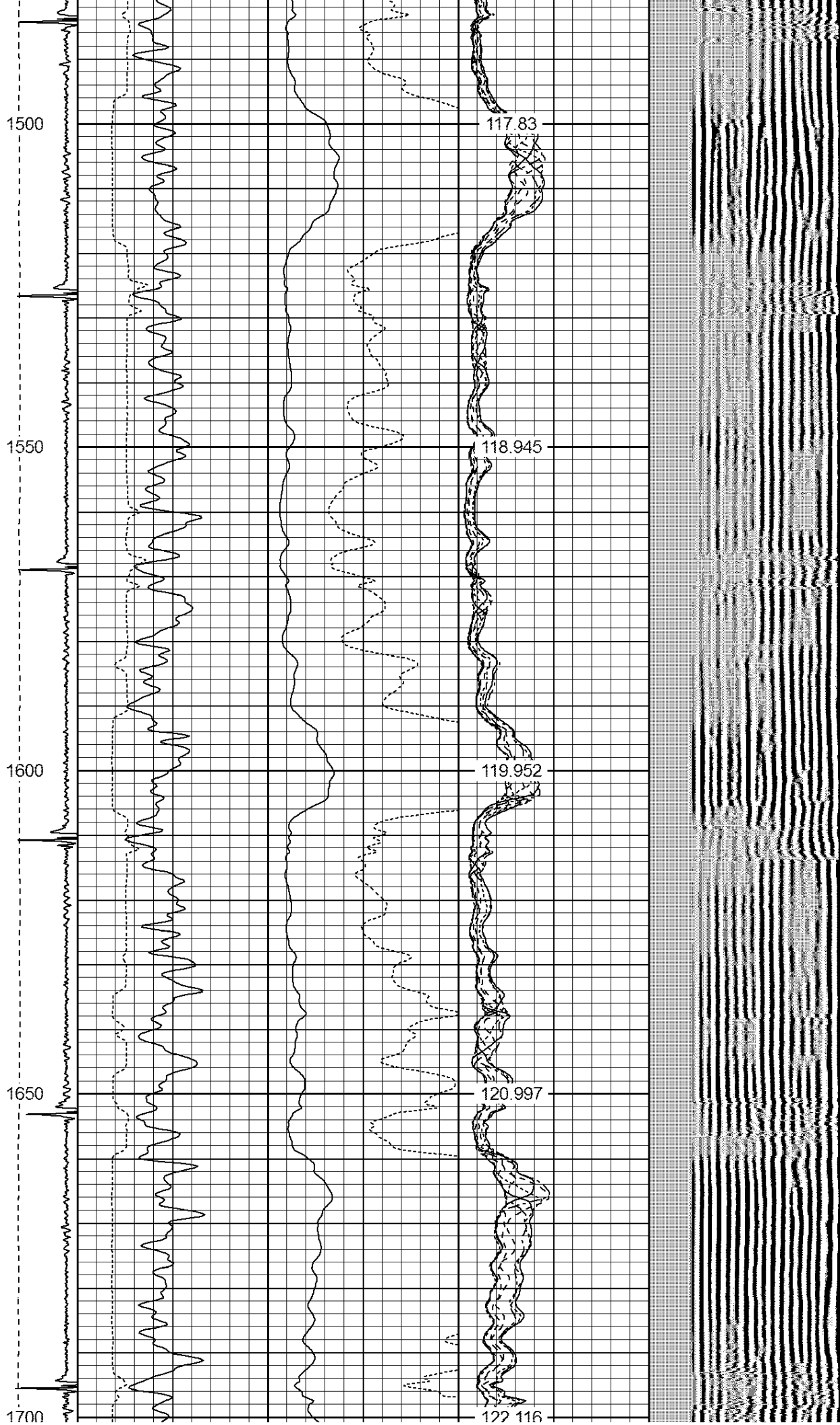


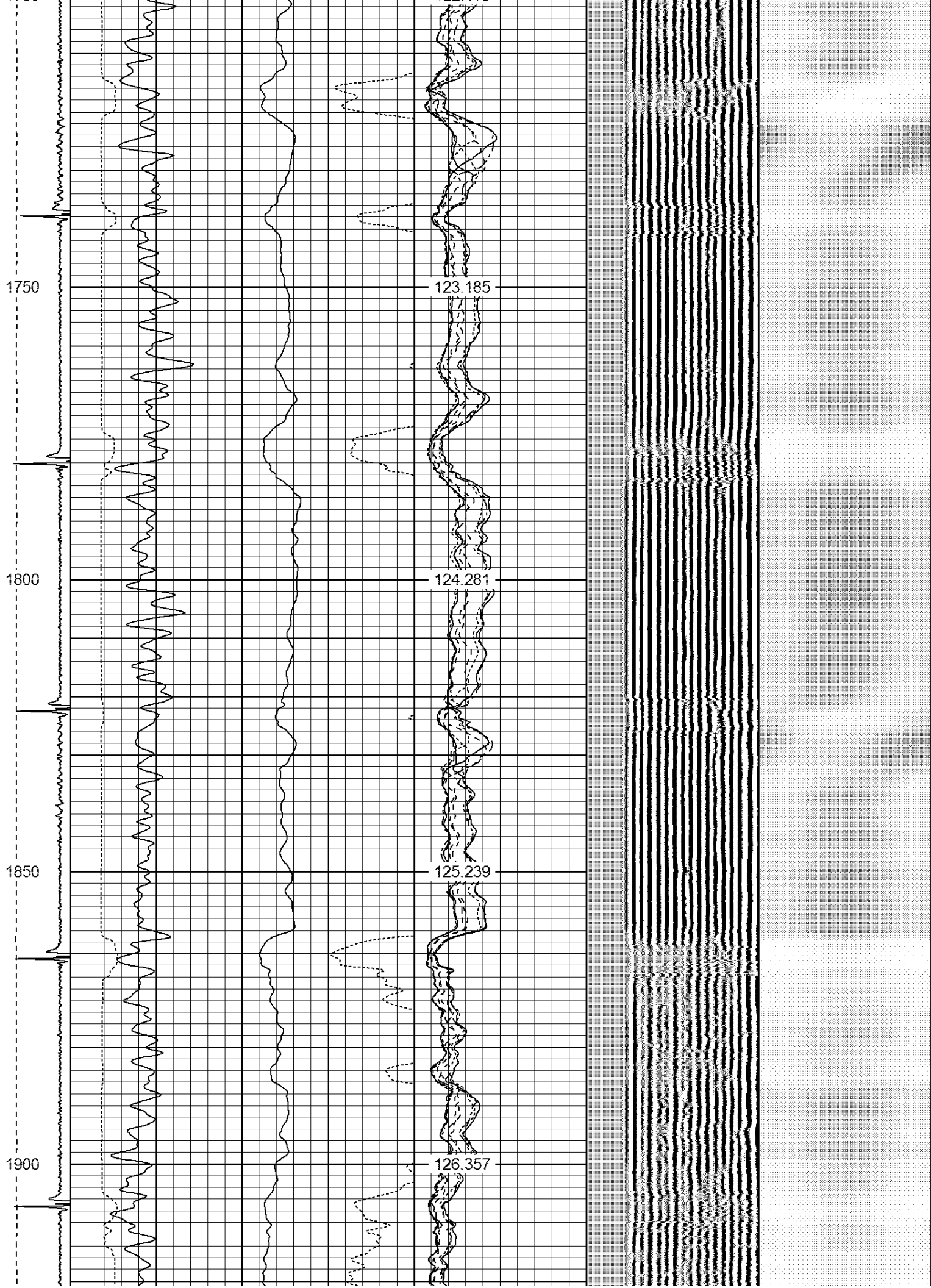












1950

2000

2050


2100

127.37

128.448

129.589

130.608



2150

131.684

2200

132.759

2250

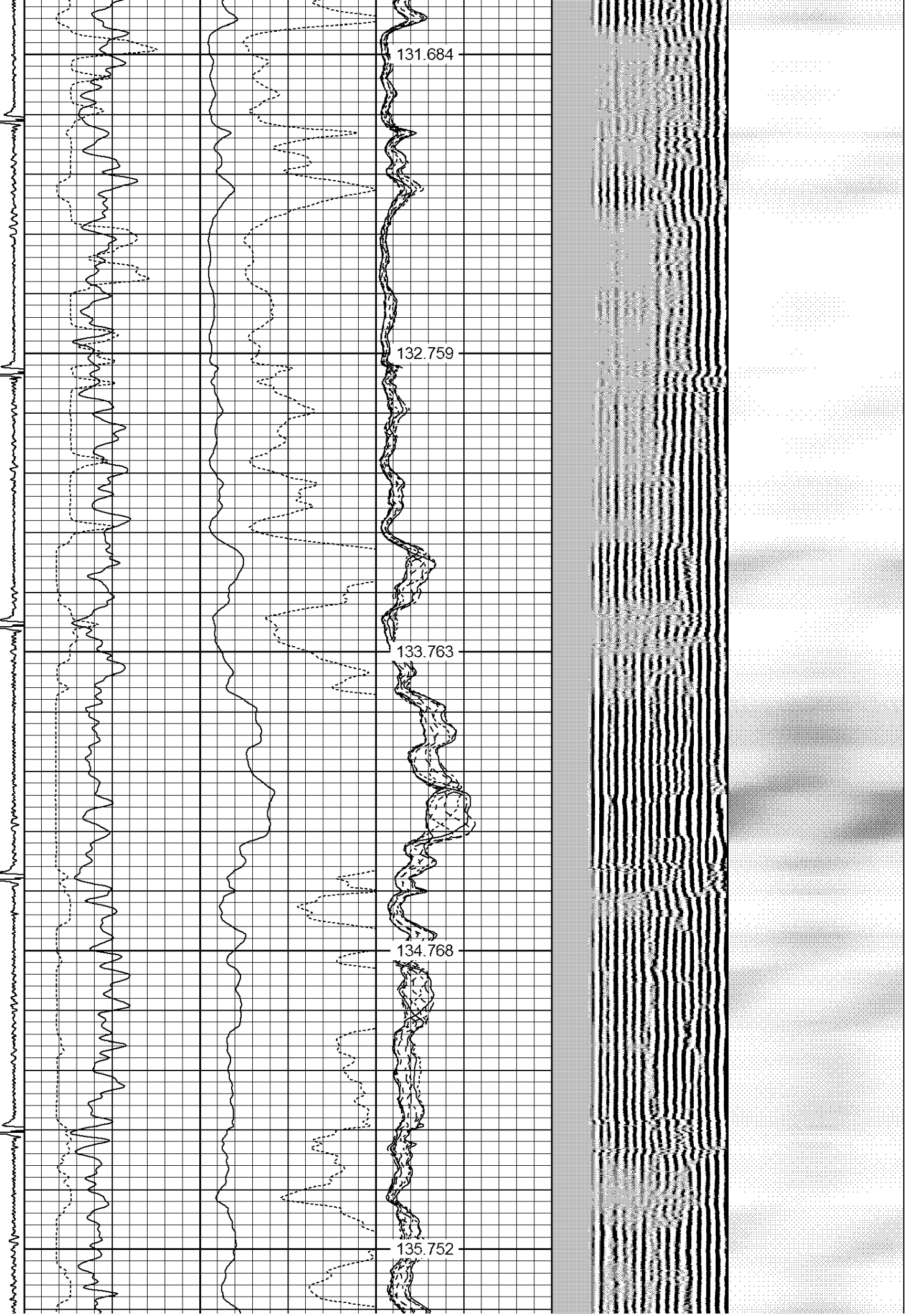
133.763

2300

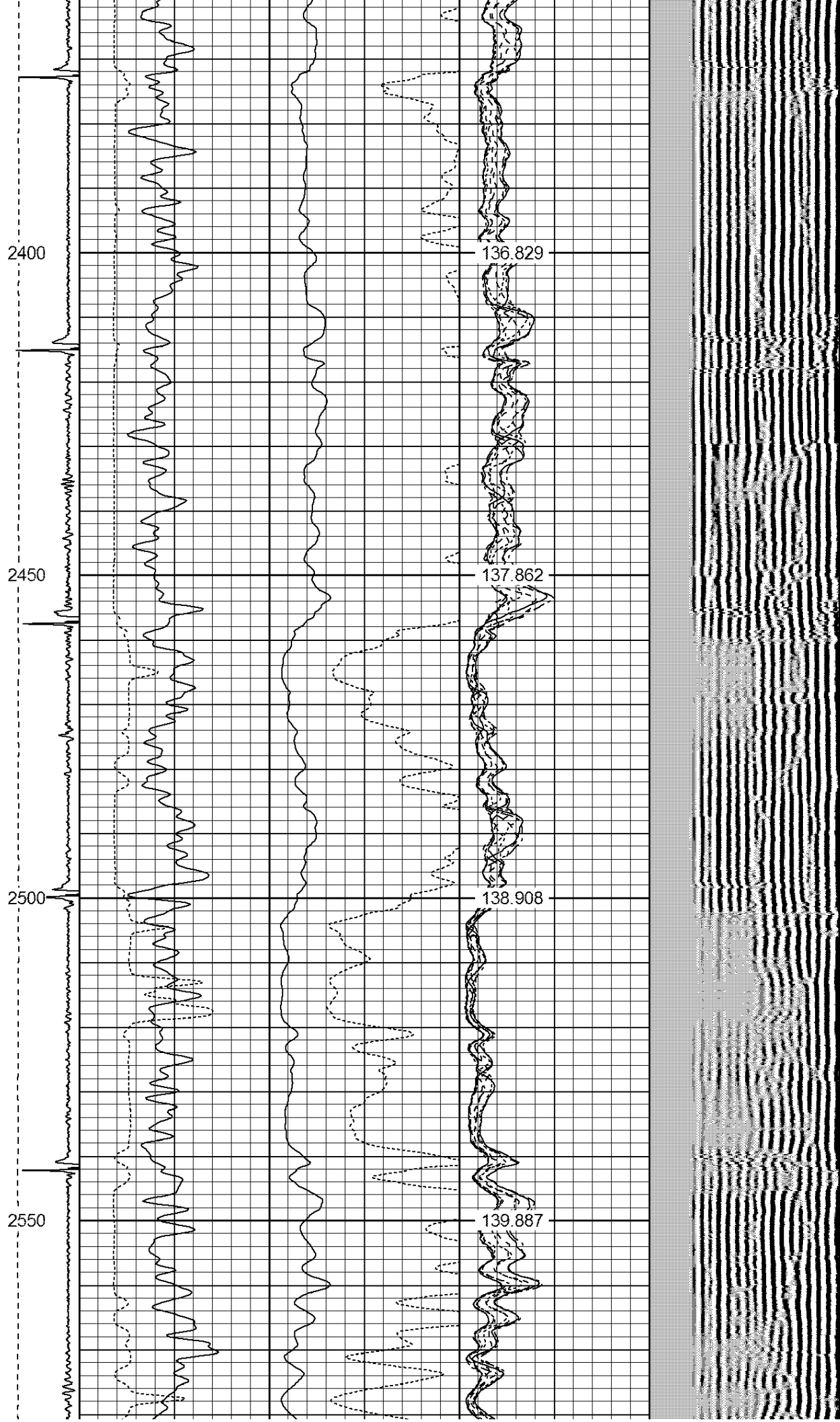
134.768

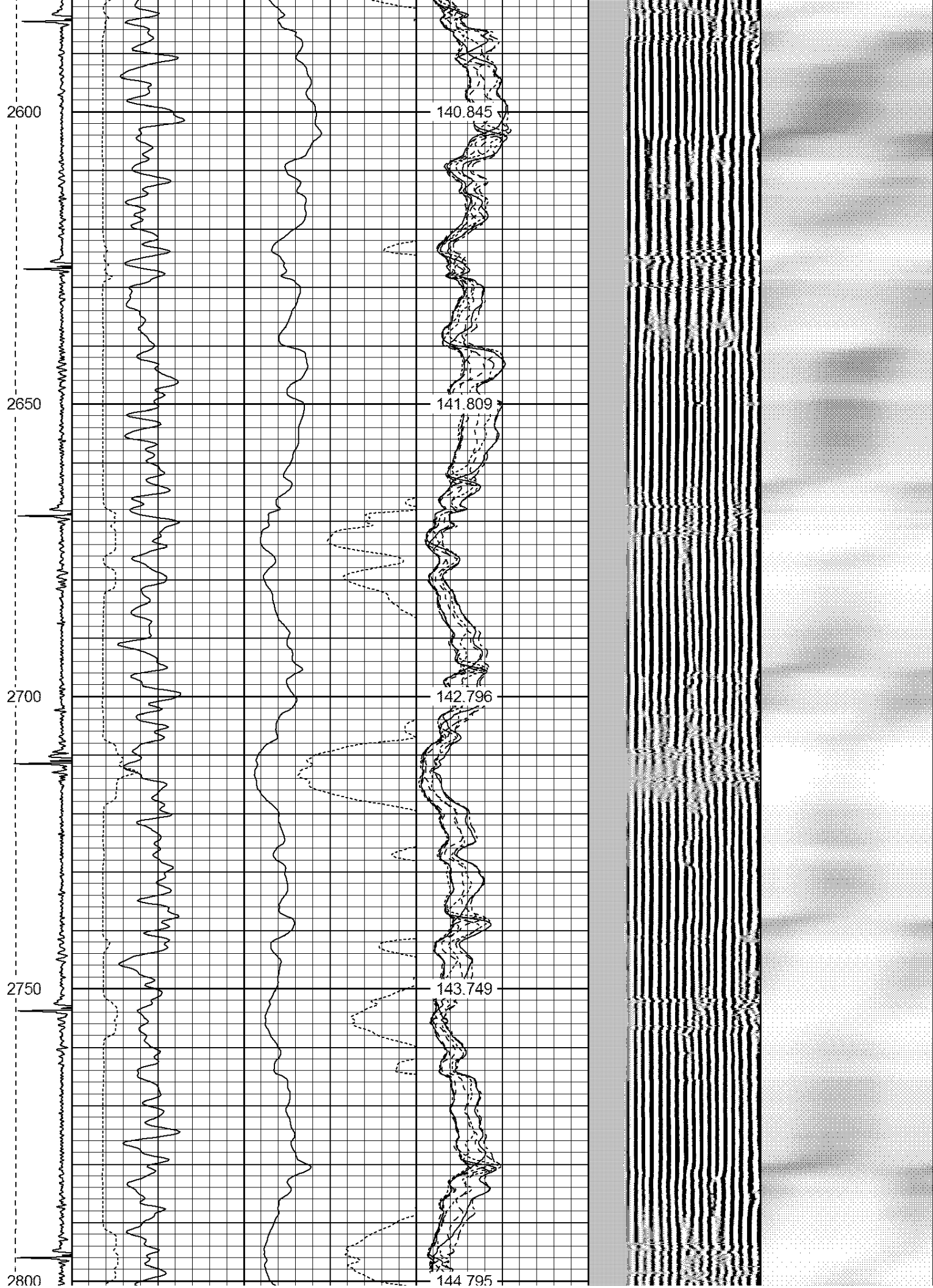
2350

135.752

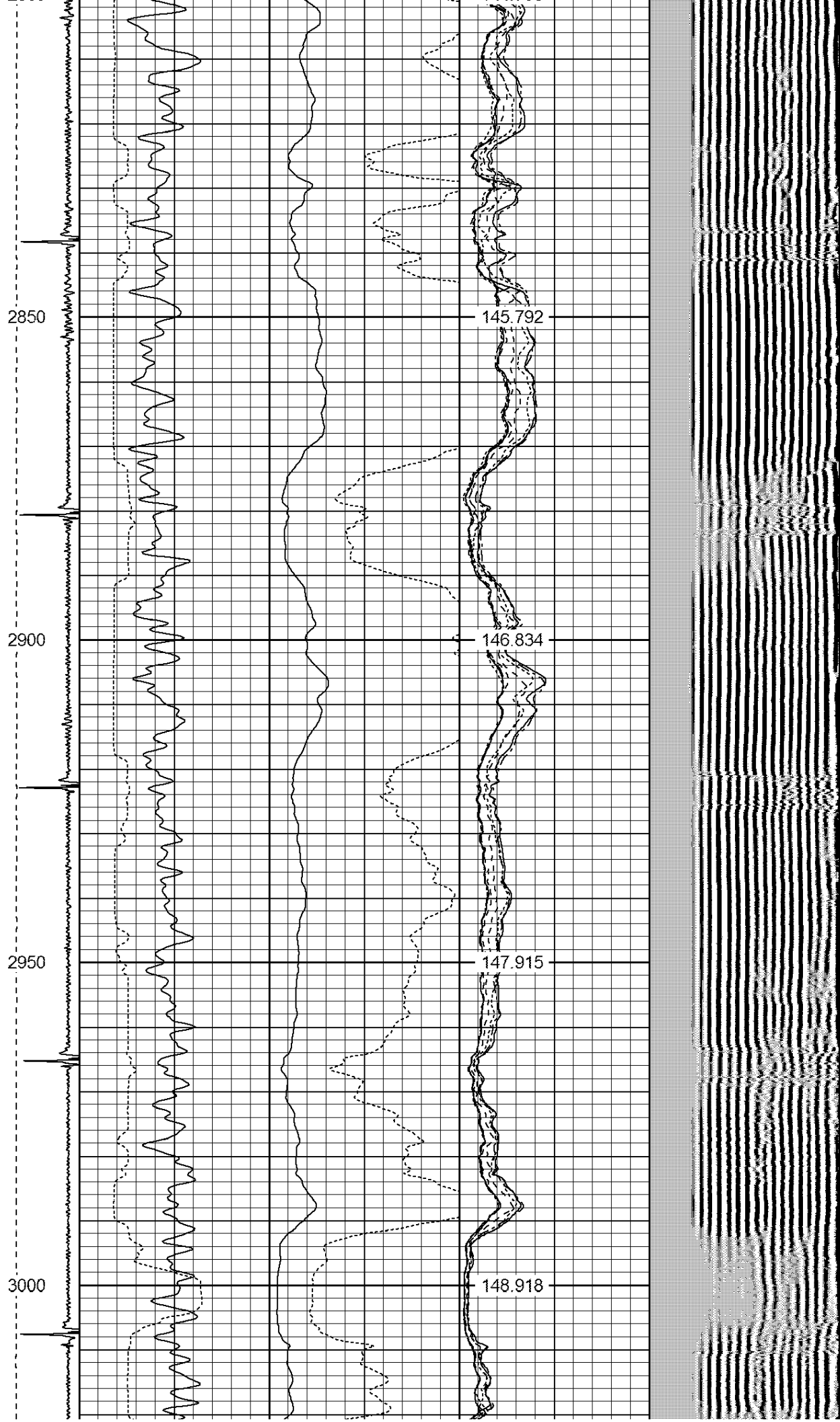


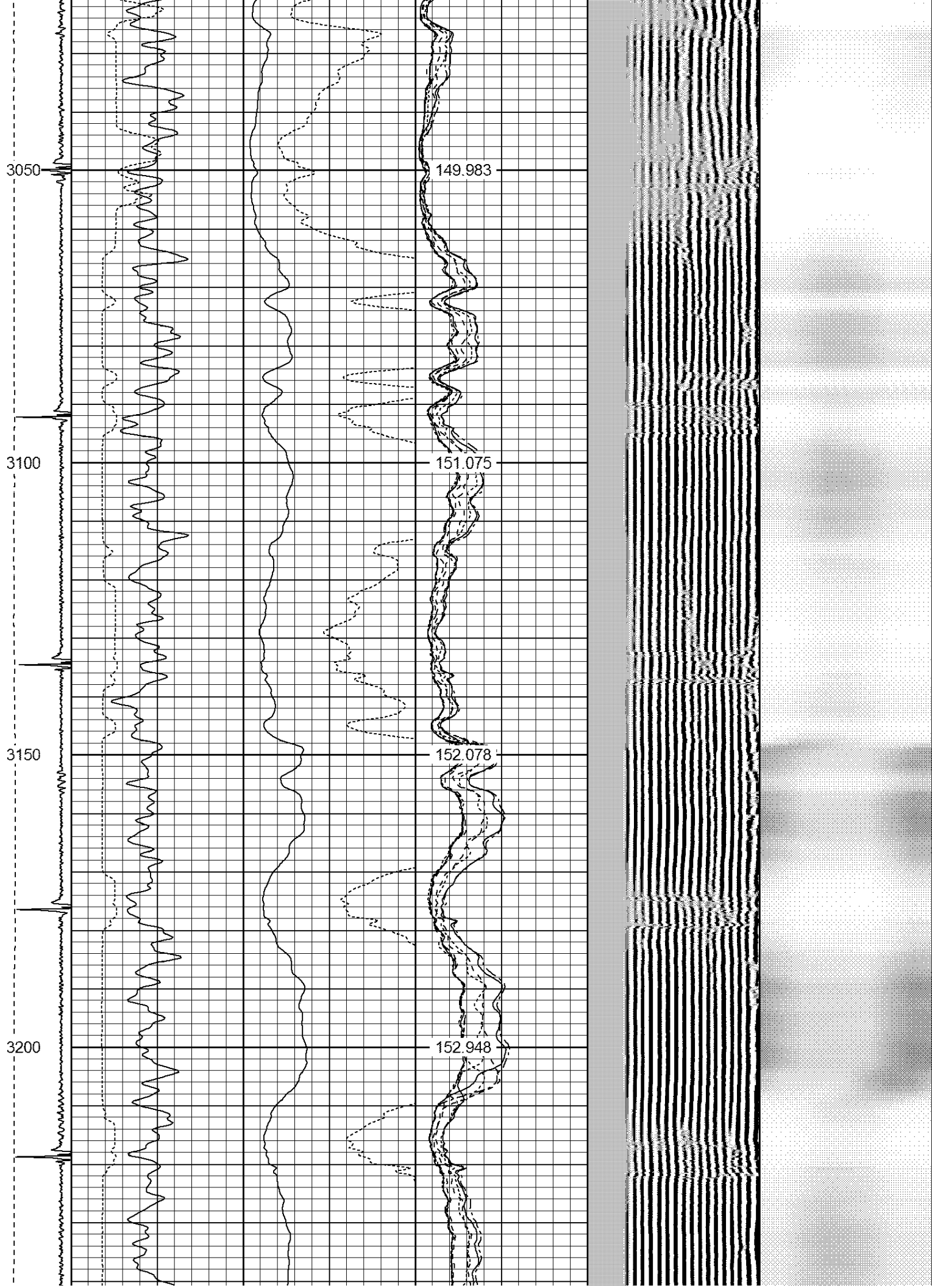


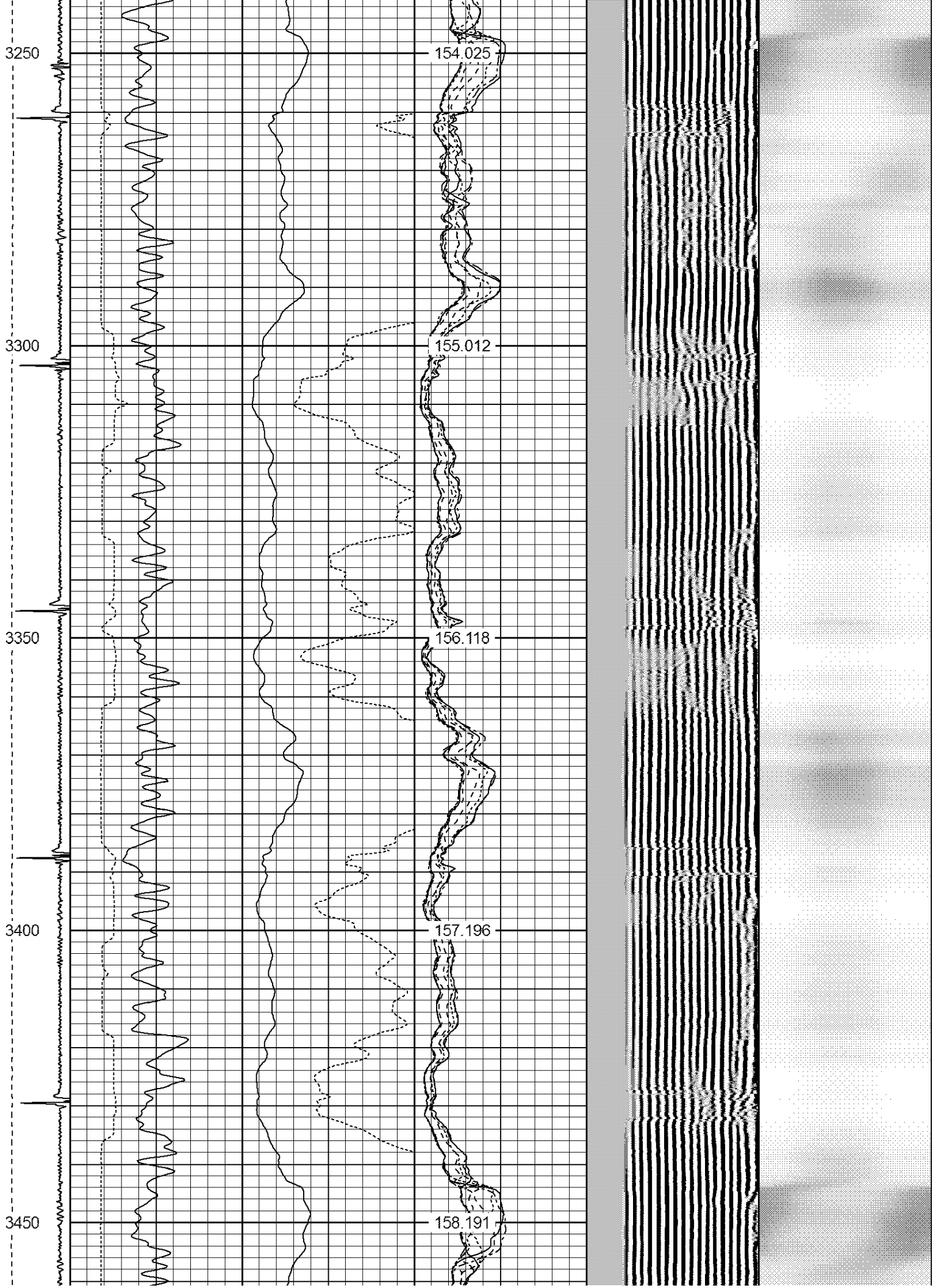


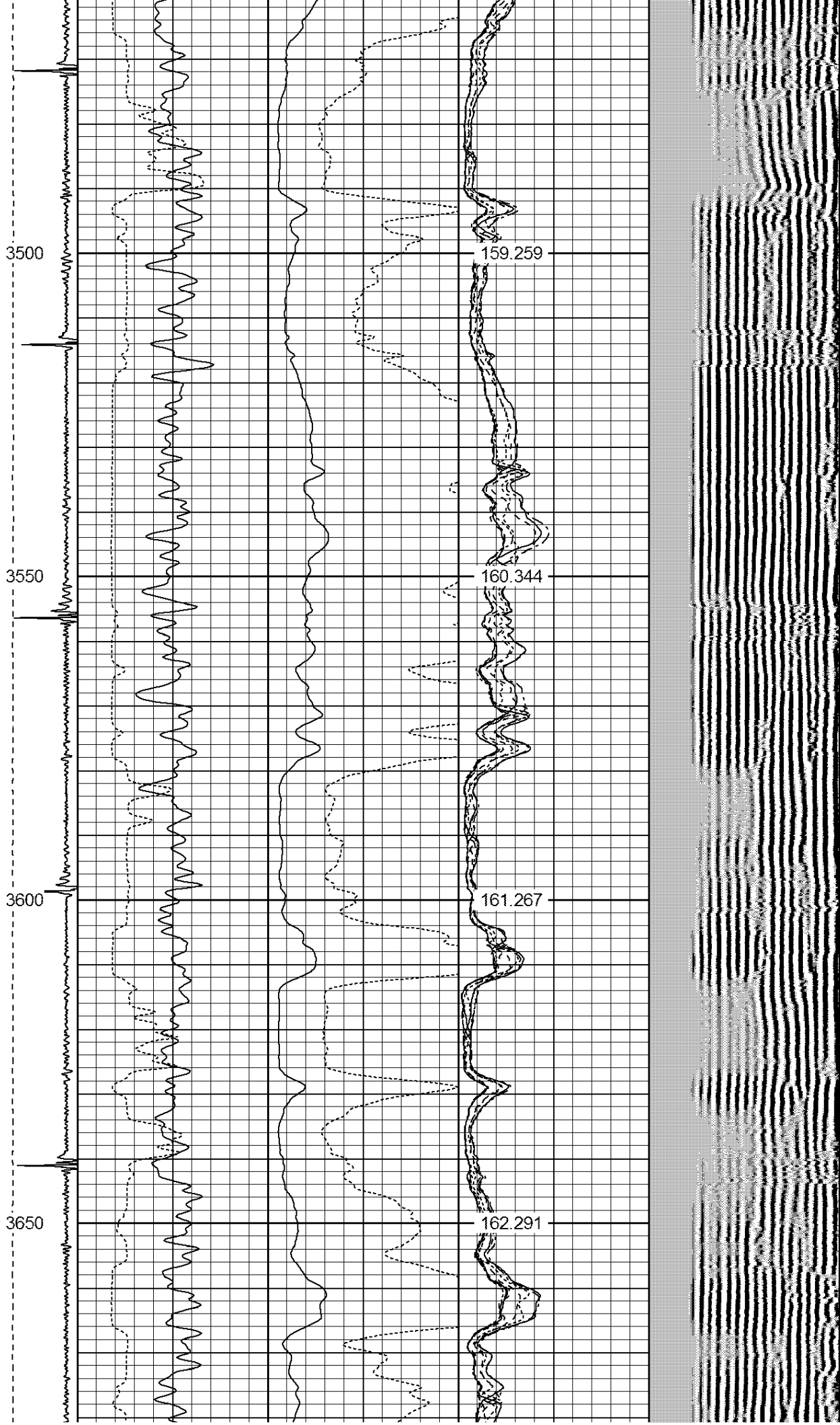


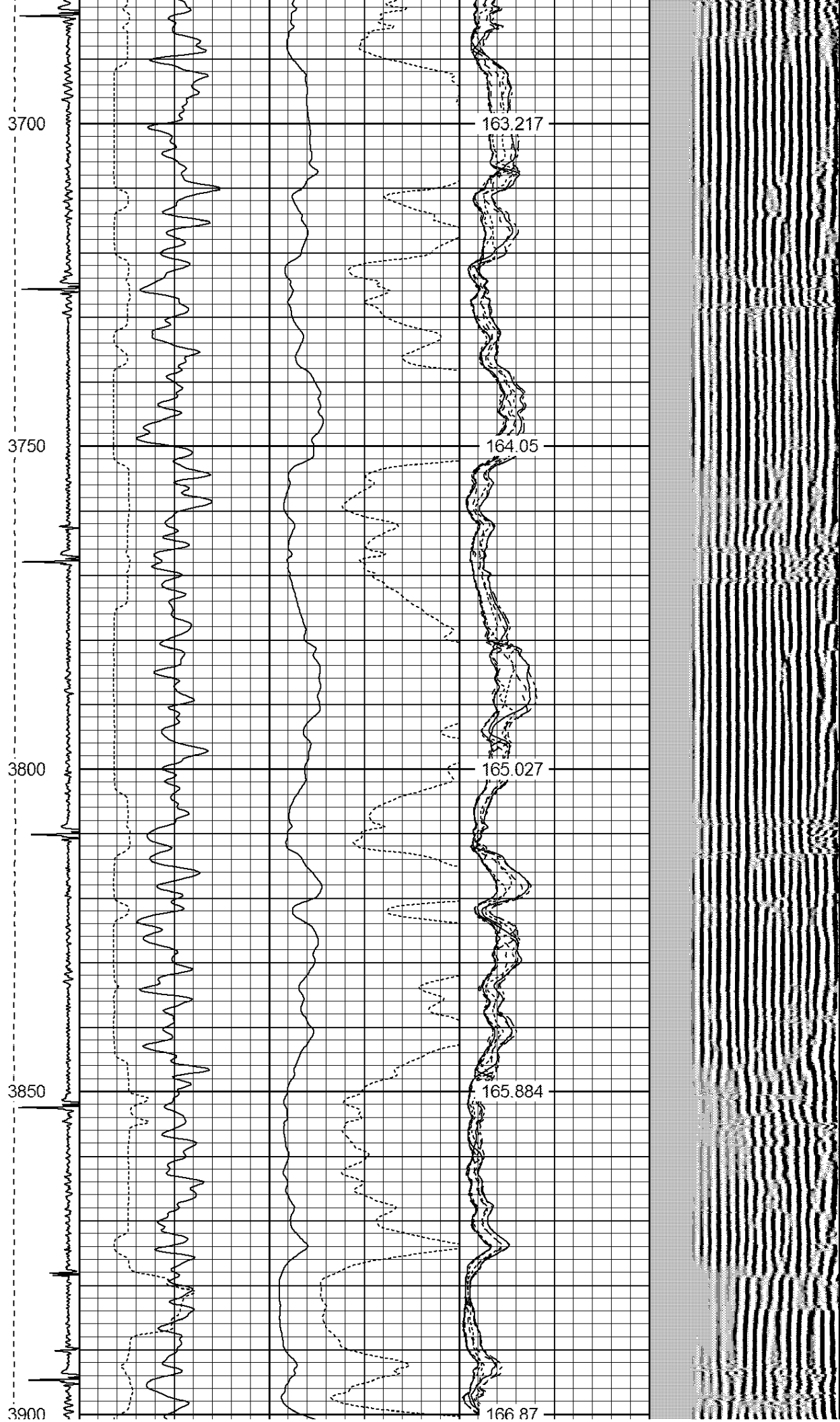





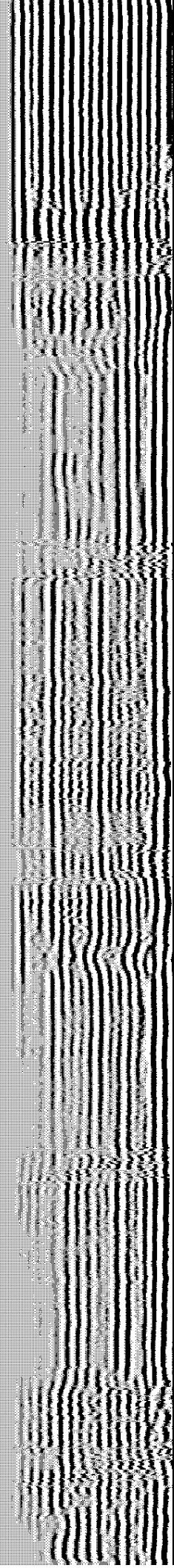
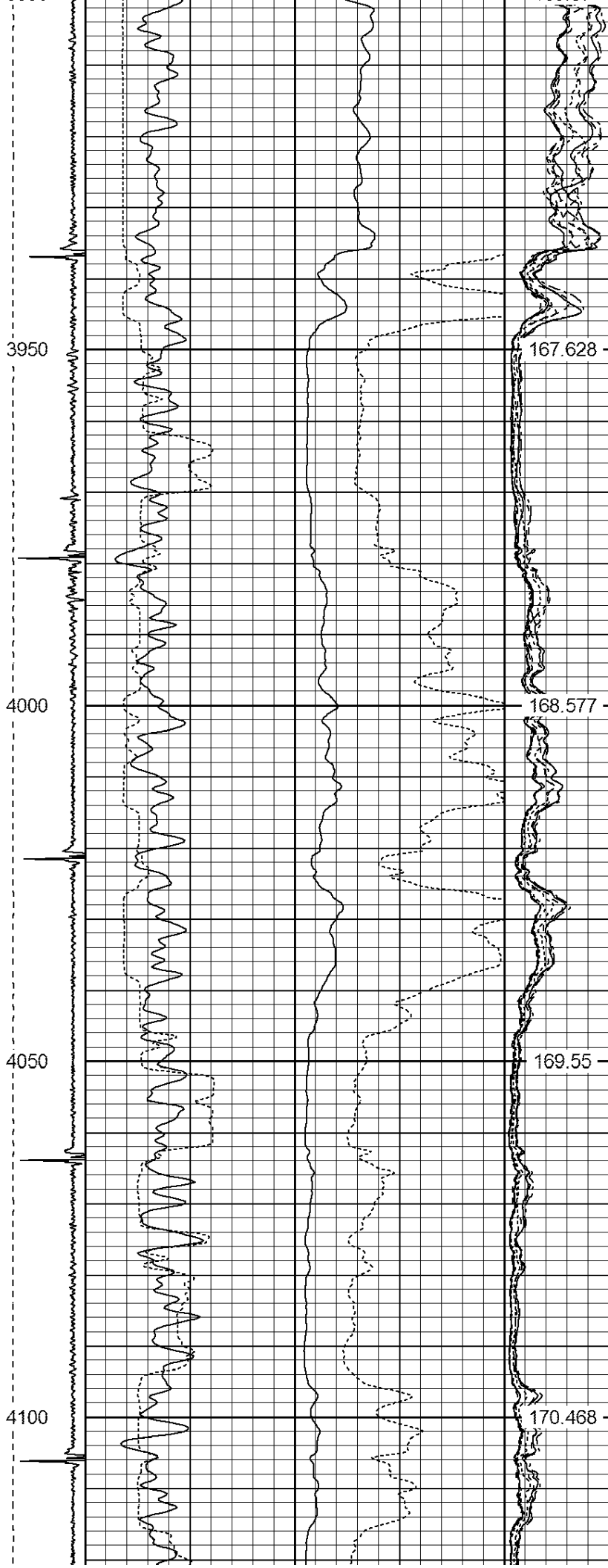


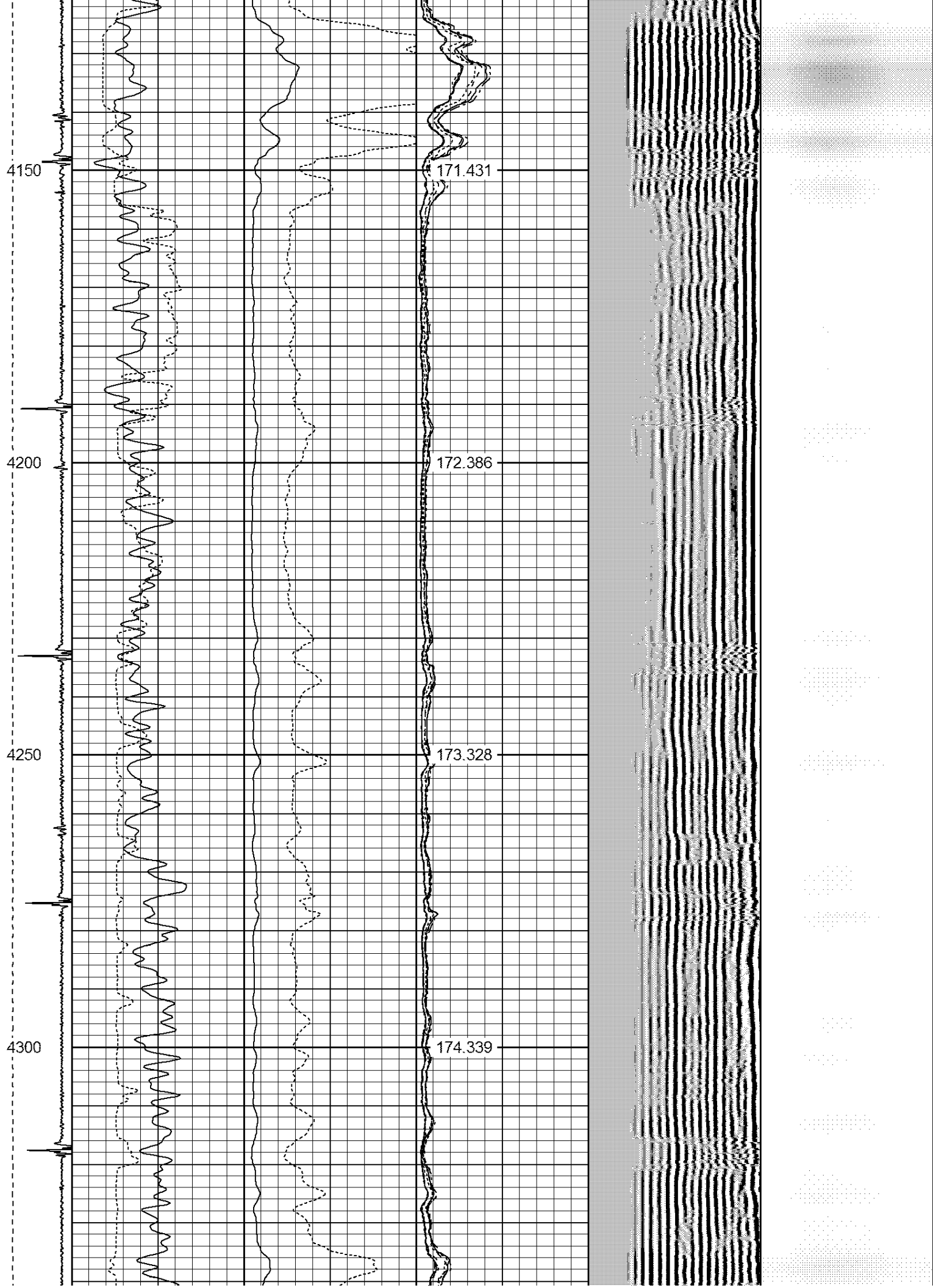














4350

175.342

4400

176.335

4450


177.223

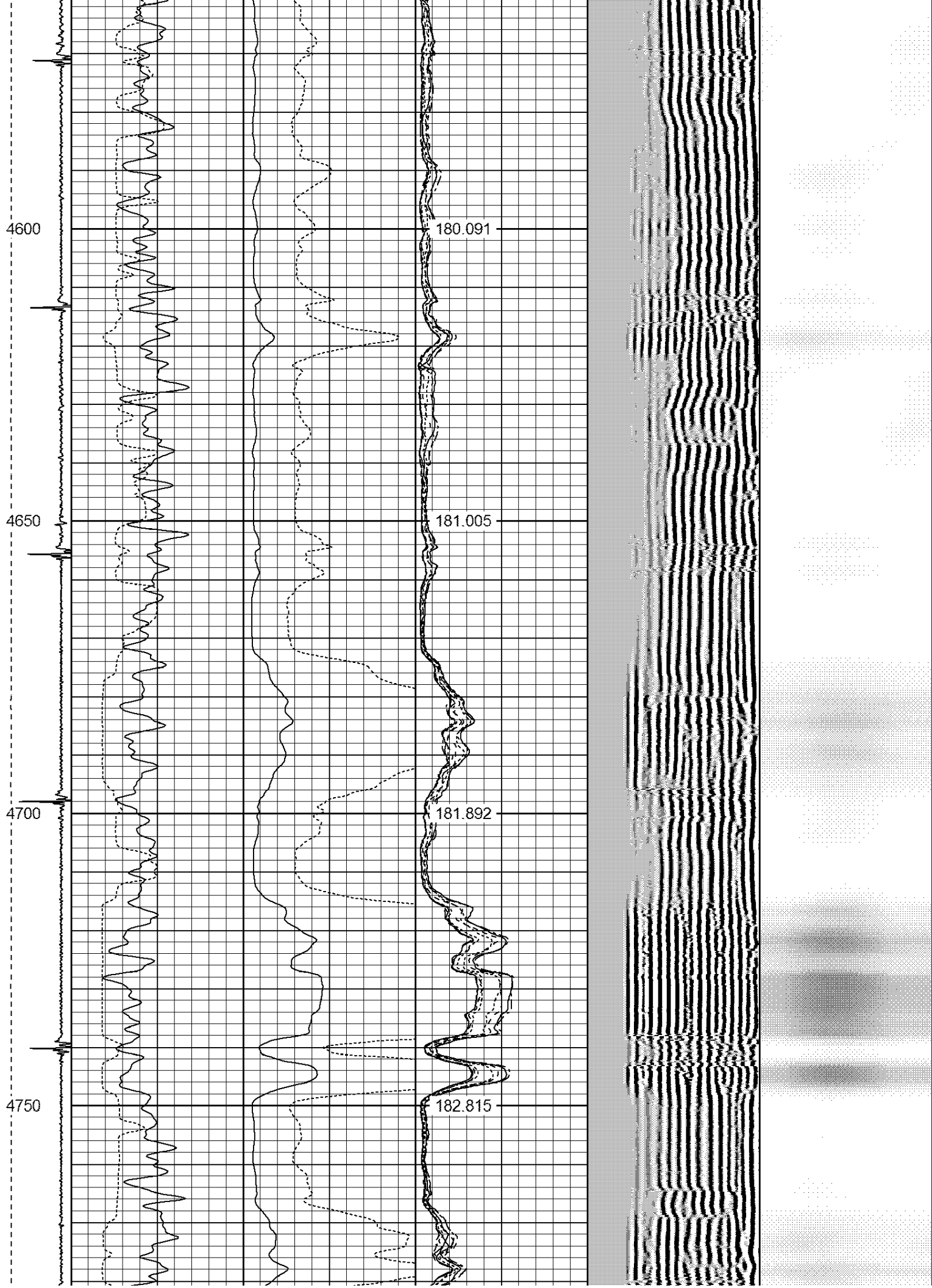
4500

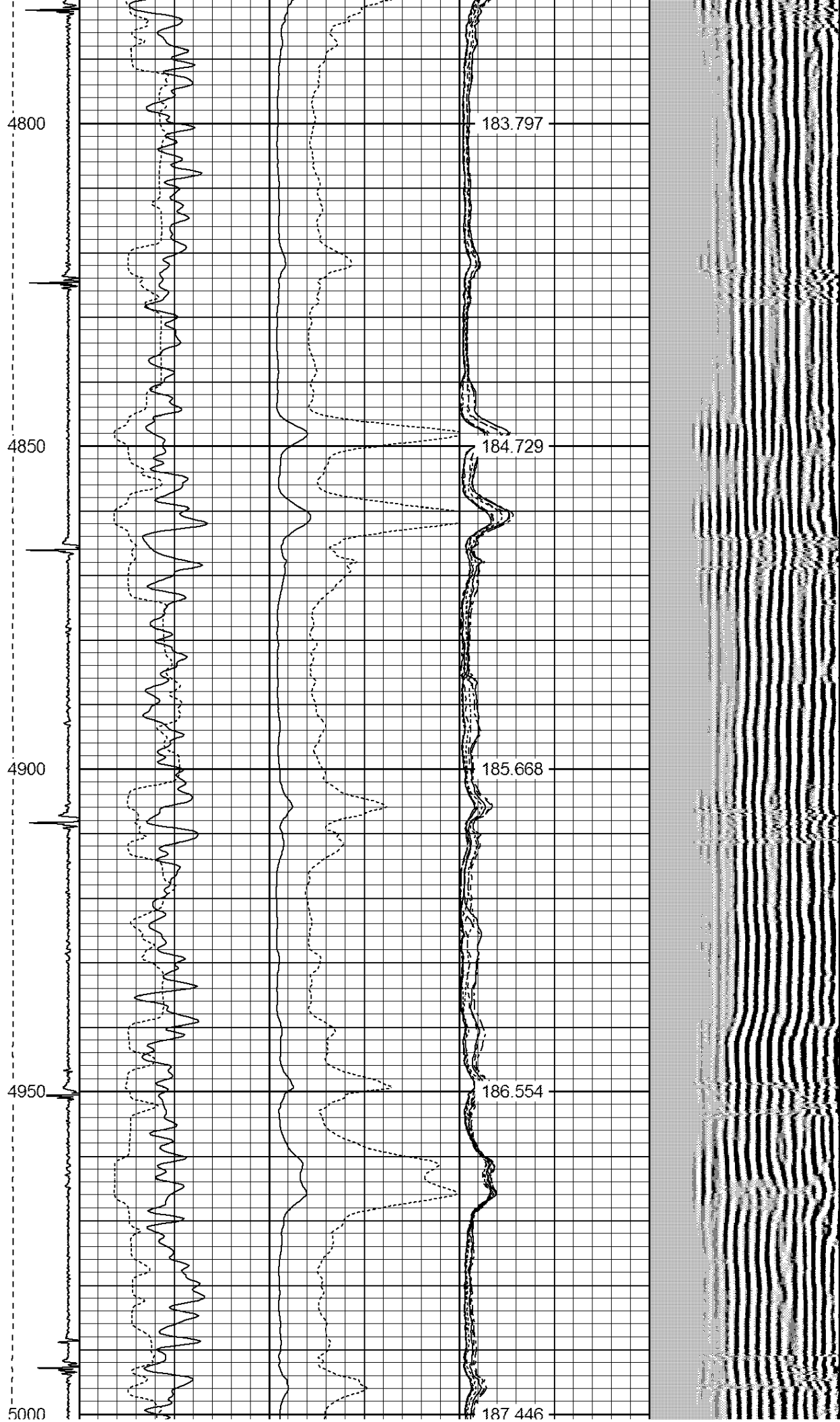
178.273

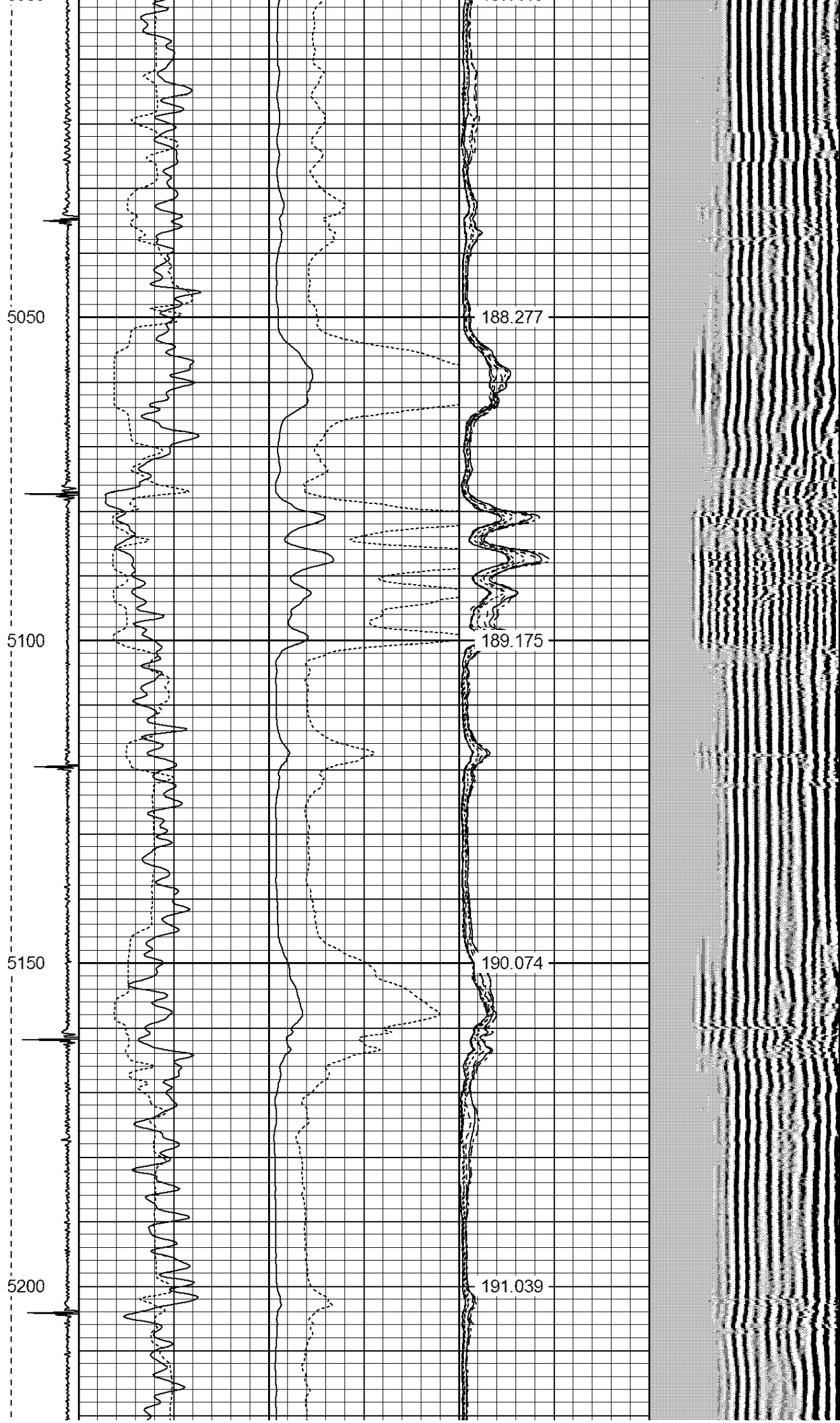
4550

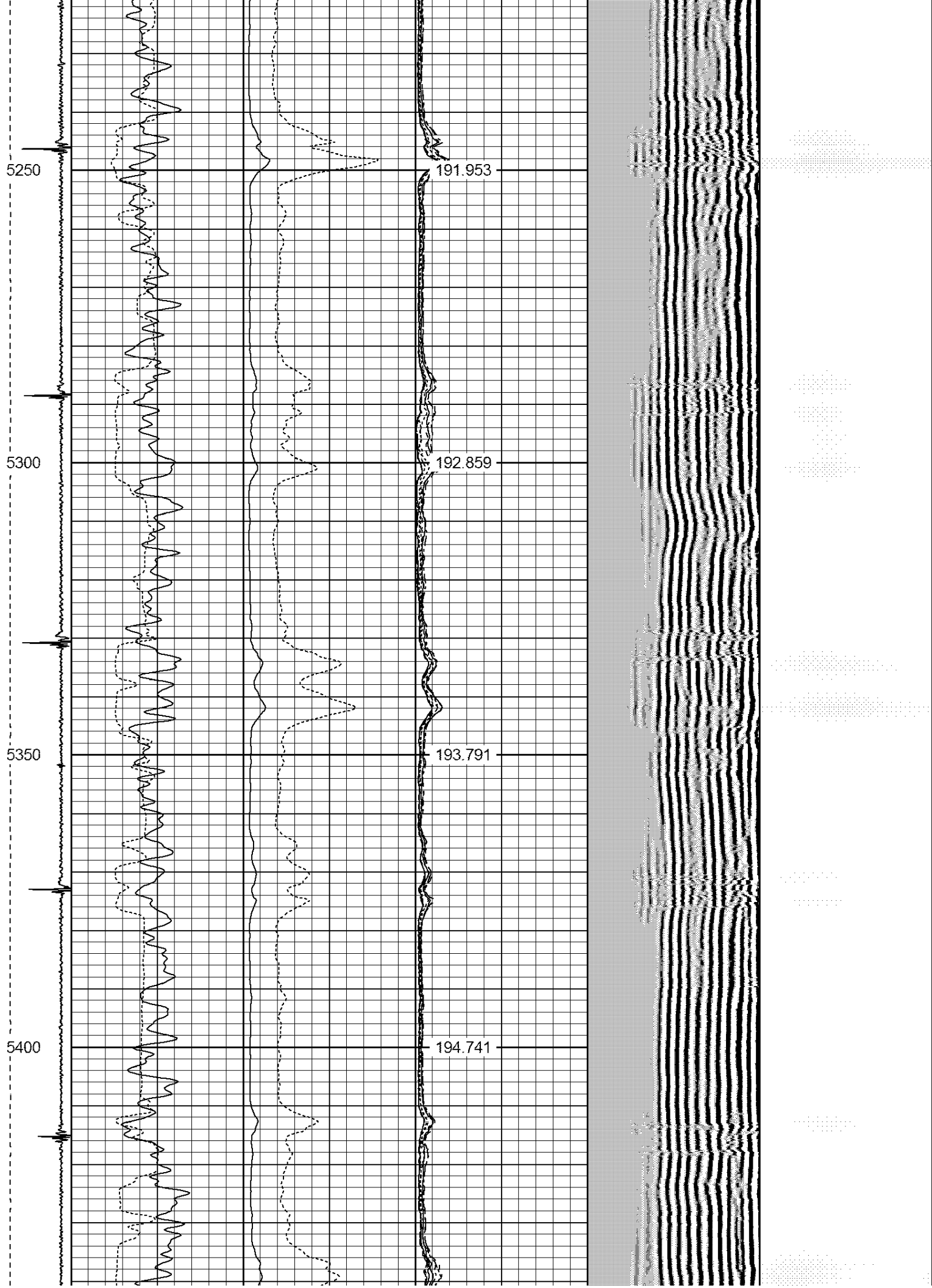
179.138





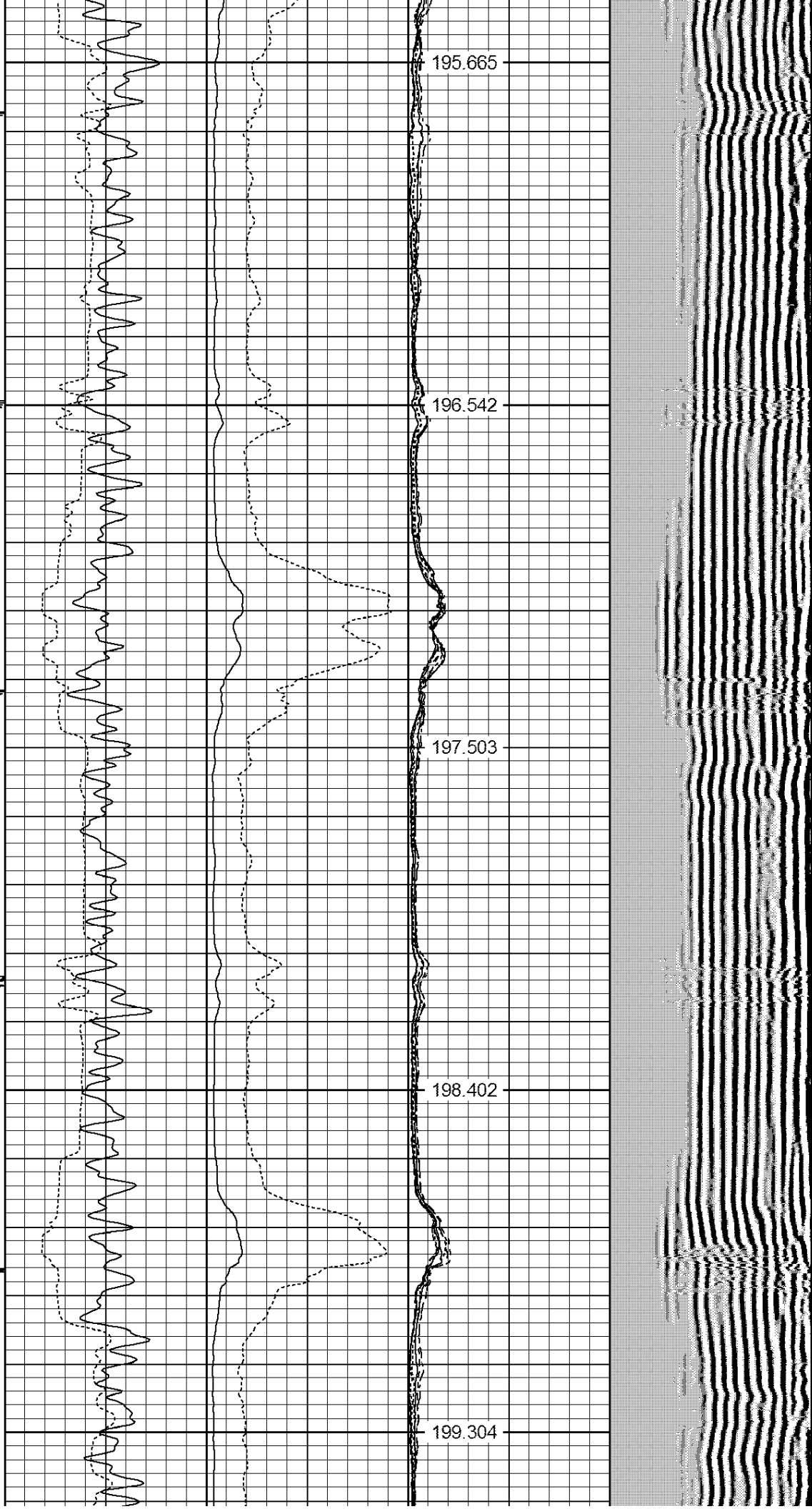


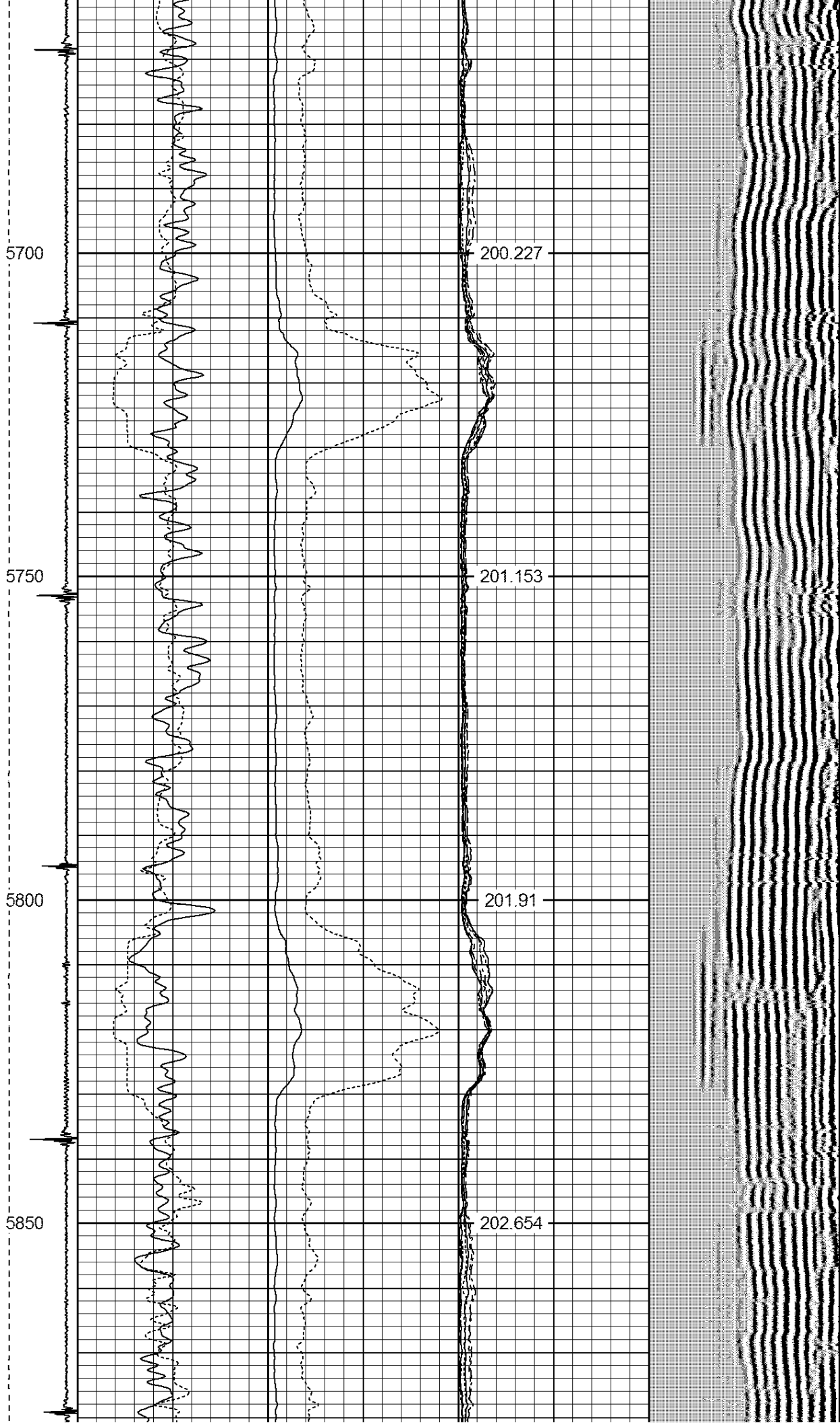




5450  
5500  
5550  
5600  
5650

195.665  
196.542  
197.503  
198.402  
199.304







5900

203.502

5950

204.129

6000

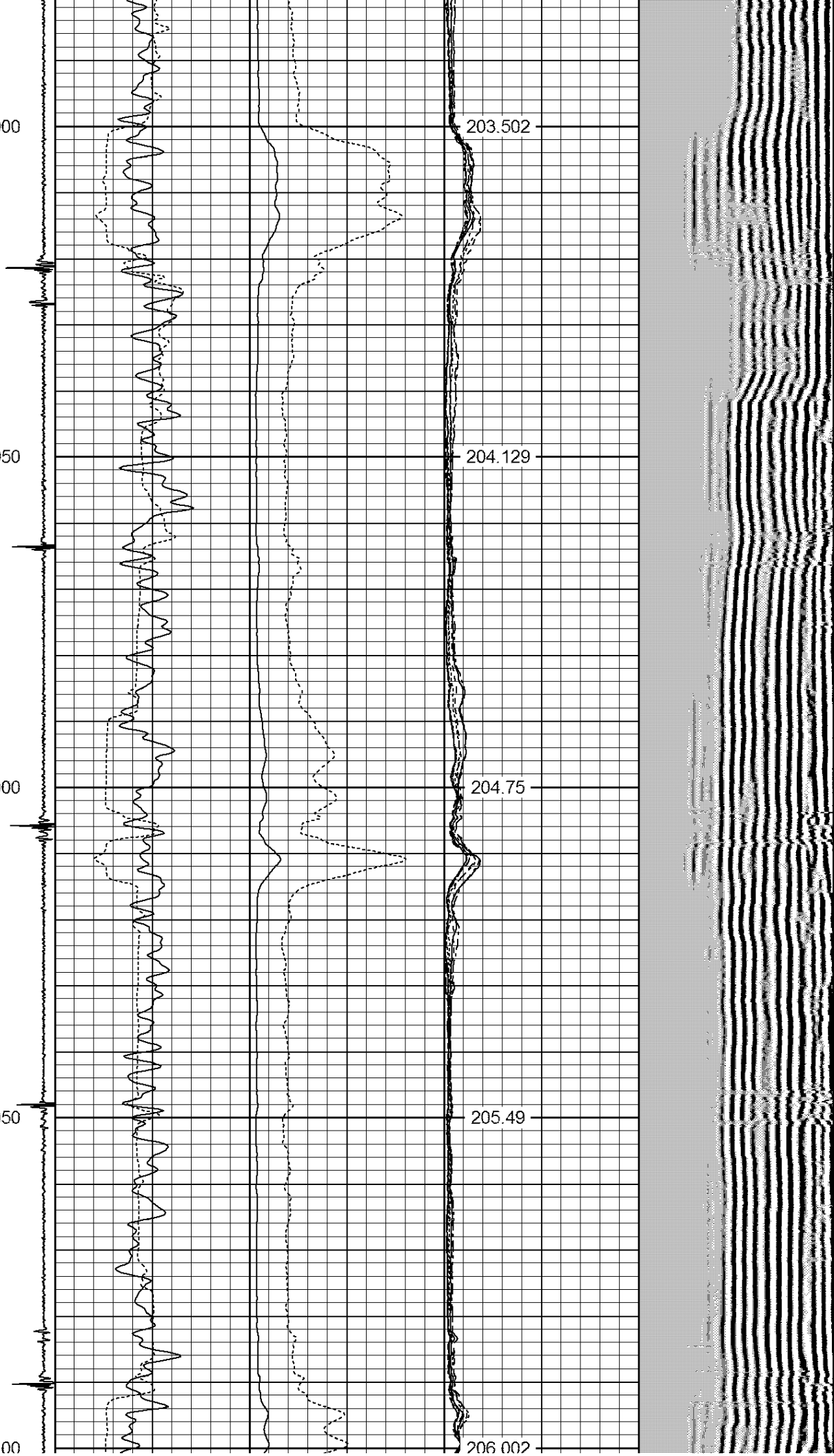
204.75

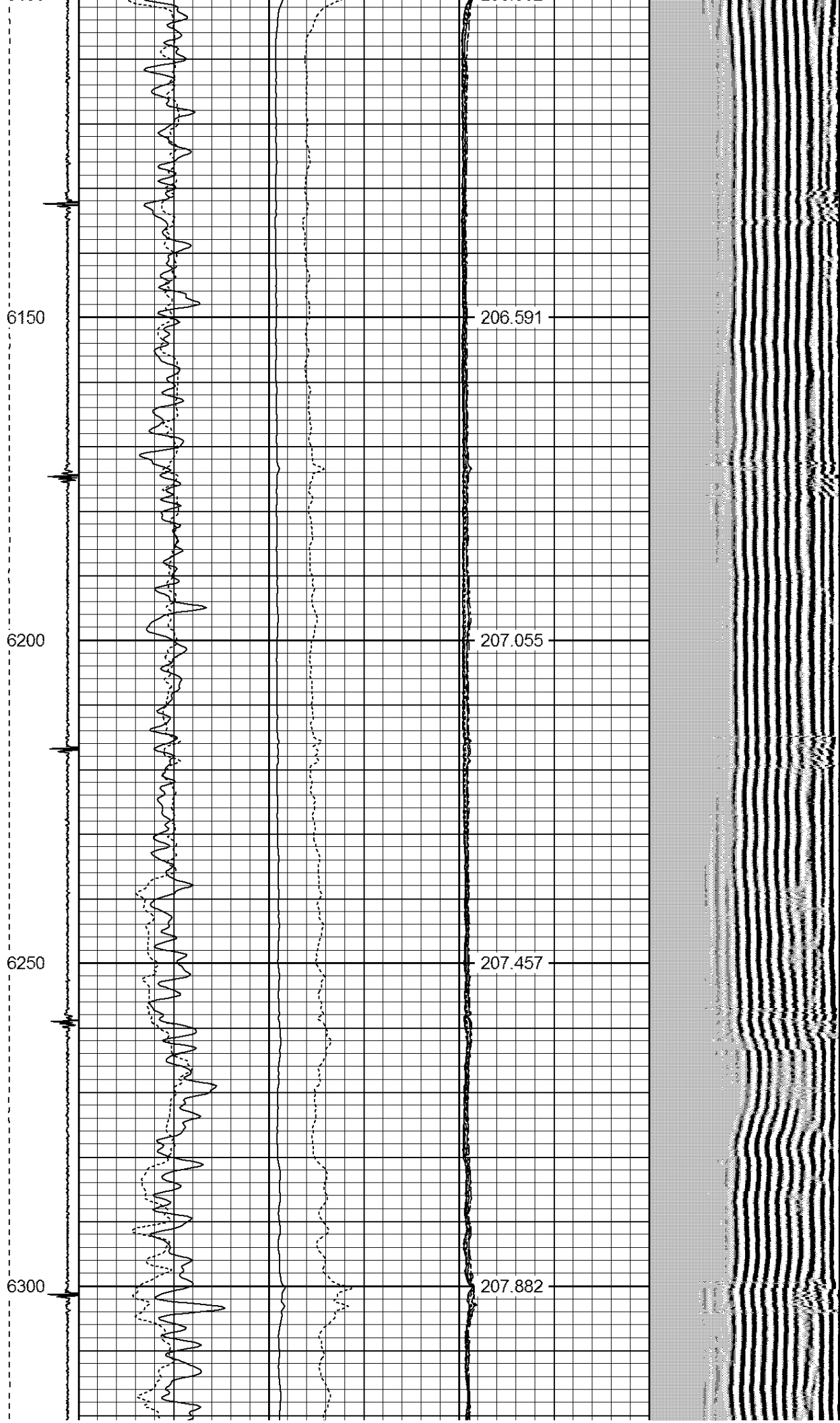
6050

205.49

6100

206.002





6350

208.133

6400

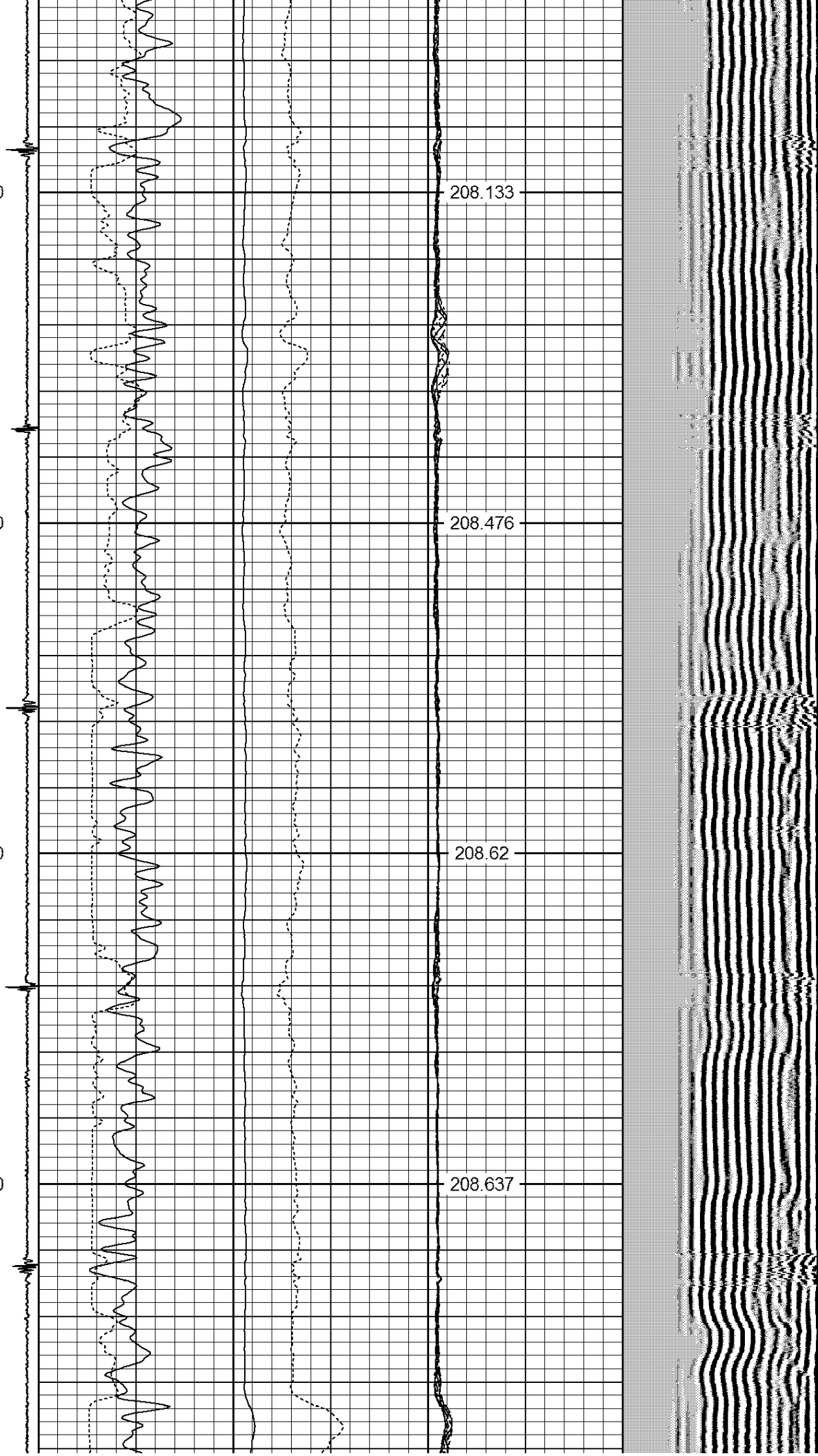
208.476

6450

208.62

6500

208.637



6550

208.624

6600

208.526

6650

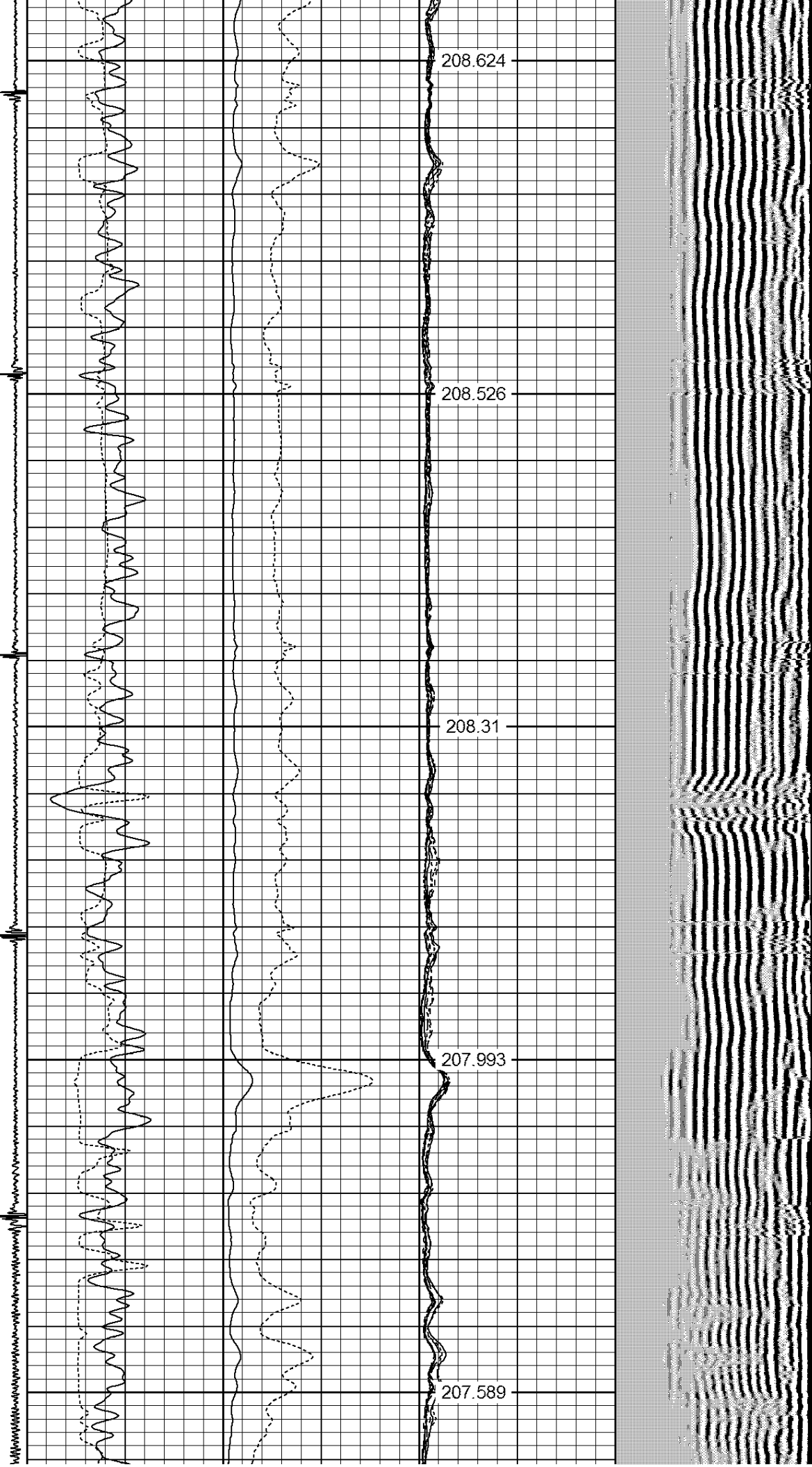
208.31

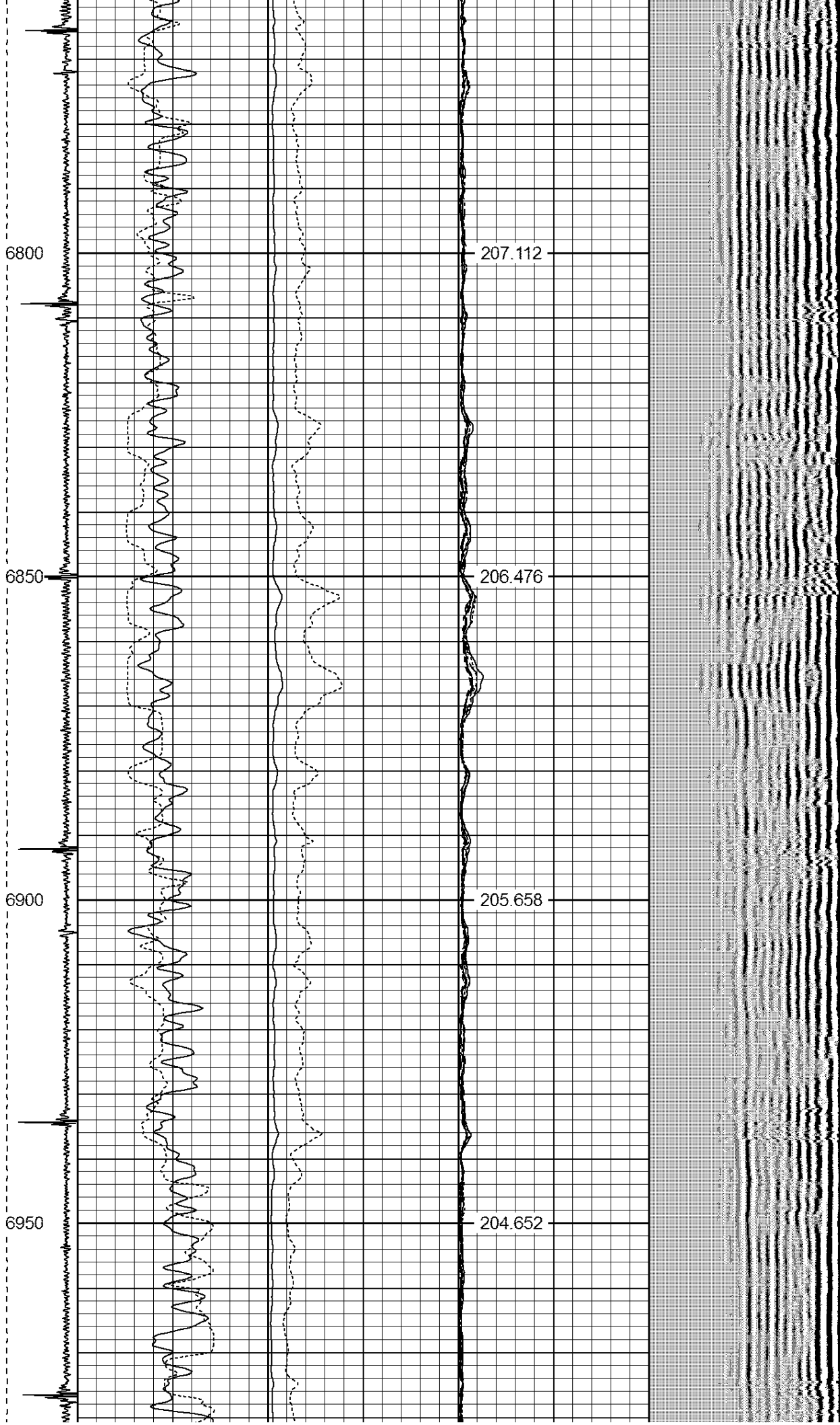
6700

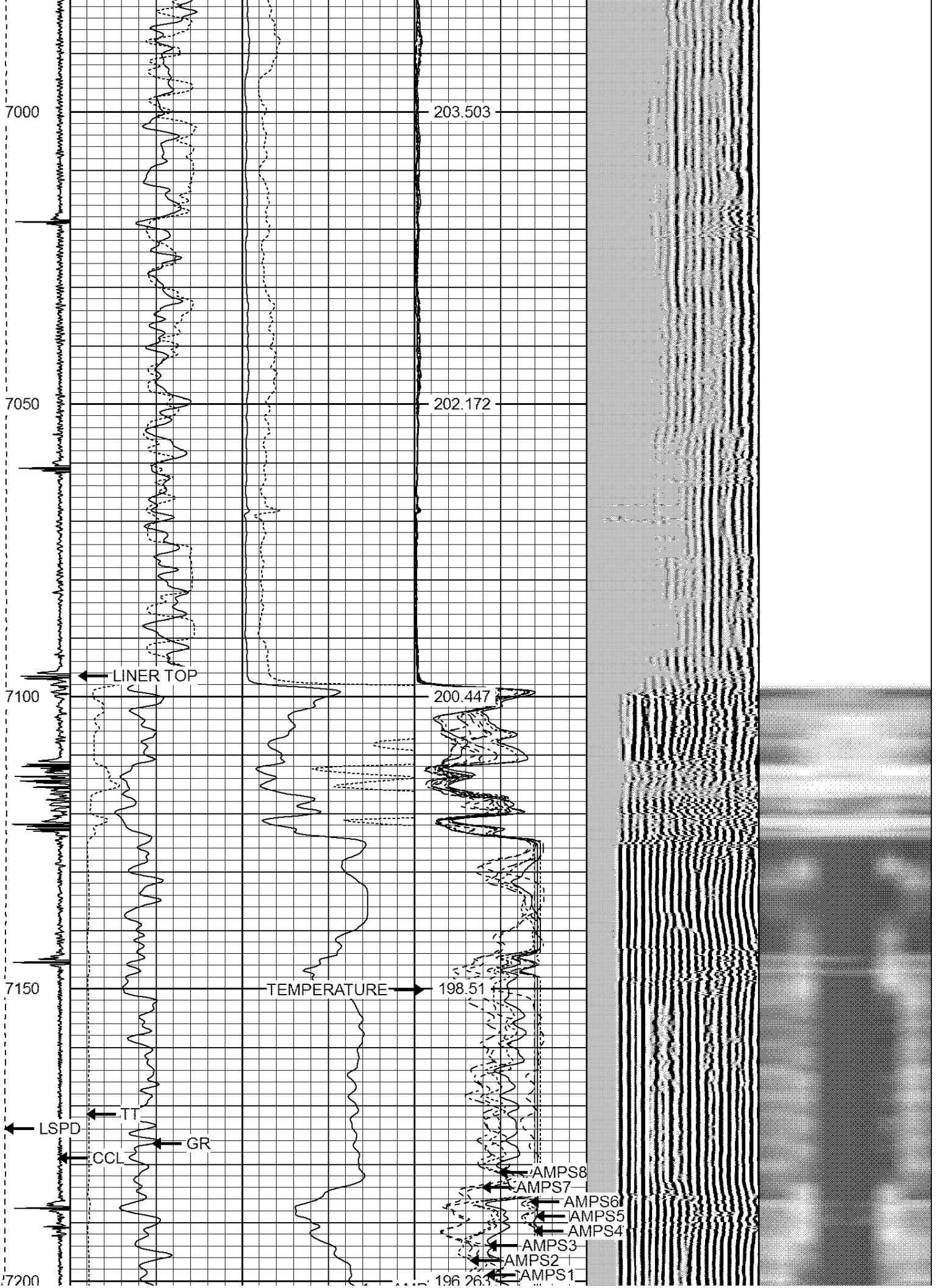
207.993


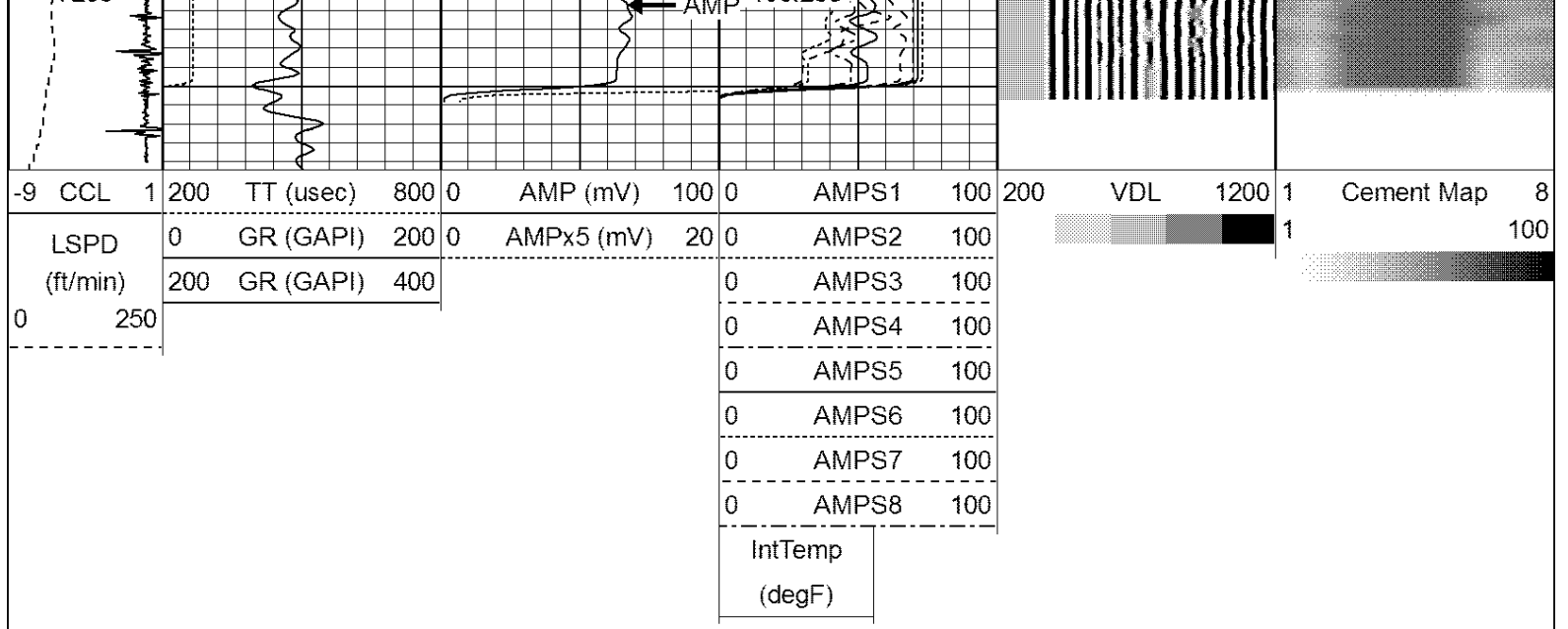
6750

207.589









**WARRIOR**  
ENERGY SERVICES

Company BAYSWATER E&P LLC

Well WALTON J-25HN

Field WATTENBERG

County WELD

State COLORADO