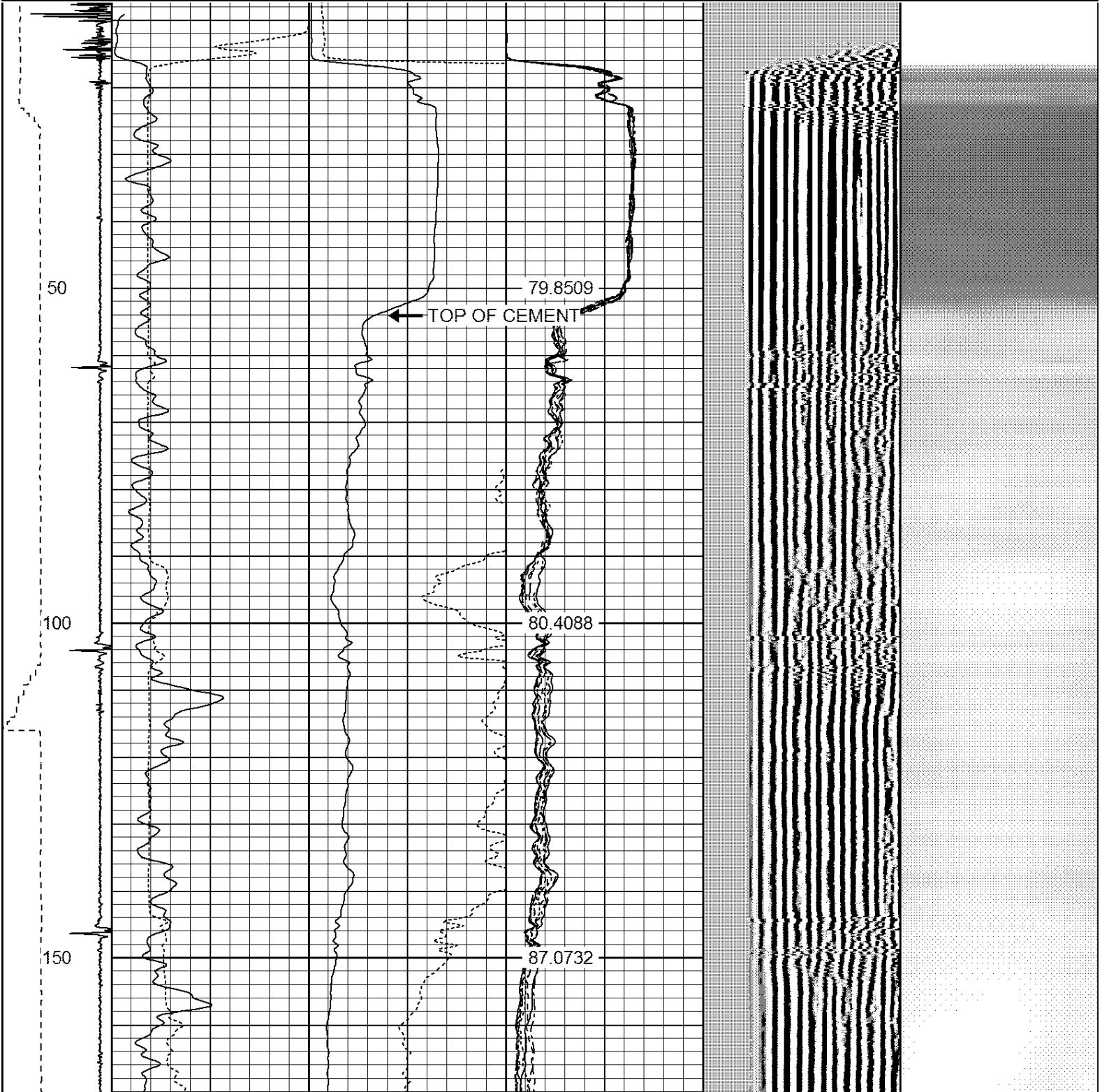


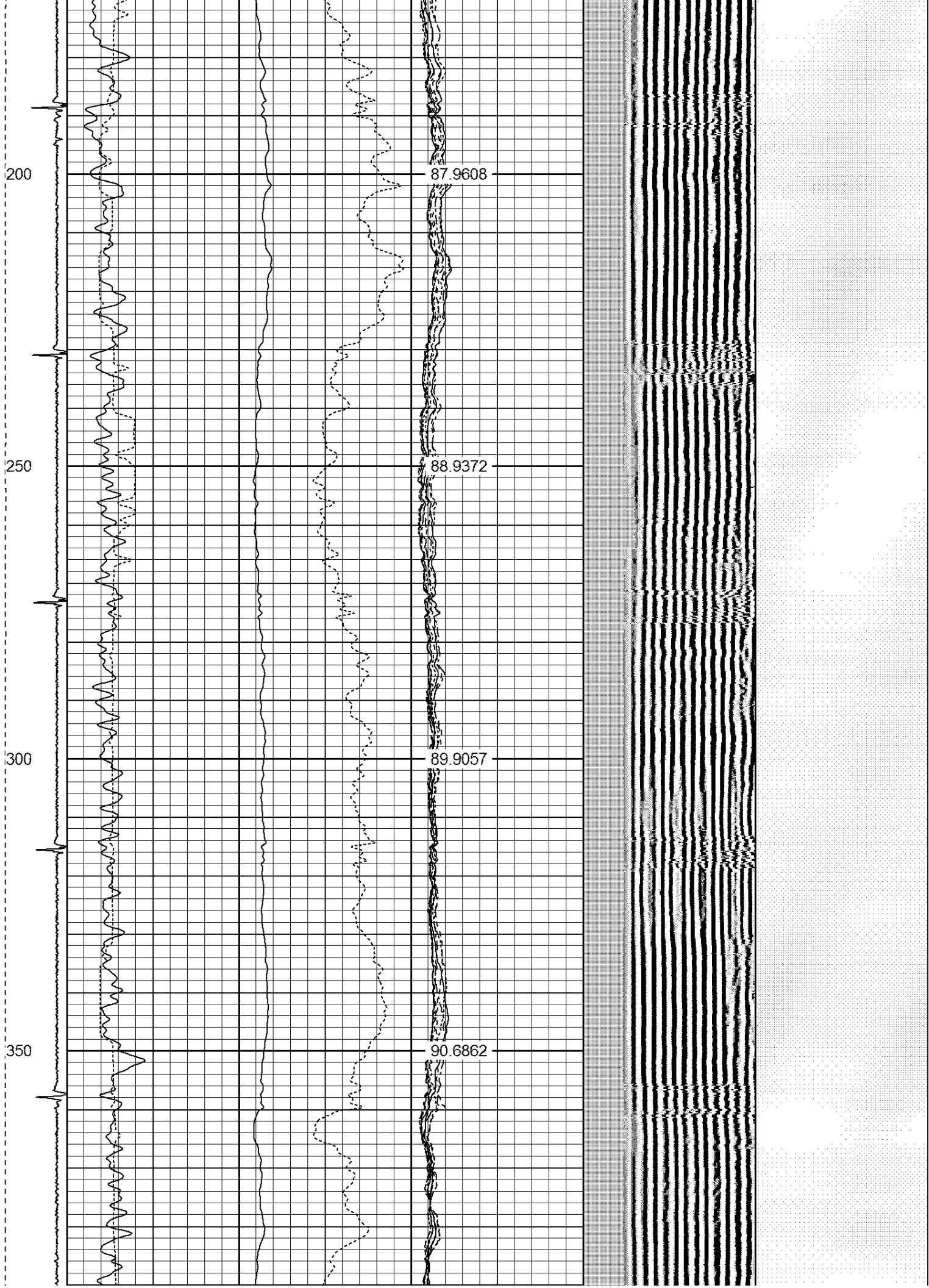
			PTS275	2.83	2.75	
HEADVOLT	16.13					
IntTemp	14.71					
WVF3FT	11.46		RBT-Probe (Base) Probe Radii Bond Tool with Digital Telemetry	8.92	2.75	90.00
WVFCAL	11.46					
WVFS1	11.46					
WVFS2	11.46					
WVFS3	11.46					
WVFS4	11.46					
WVFS5	11.46					
WVFS6	11.46					
WVFS7	11.46					
WVFS8	11.46					
WVF5FT	10.46					
CNLSC	6.00		CNT-Probe_B (275) 6 bow centralizer	2.88	2.75	40.00
CNSSC	5.17					
CCL	3.64					
GR	0.90		GR-Probe (275) Probe 2.75"	4.33	2.75	30.00

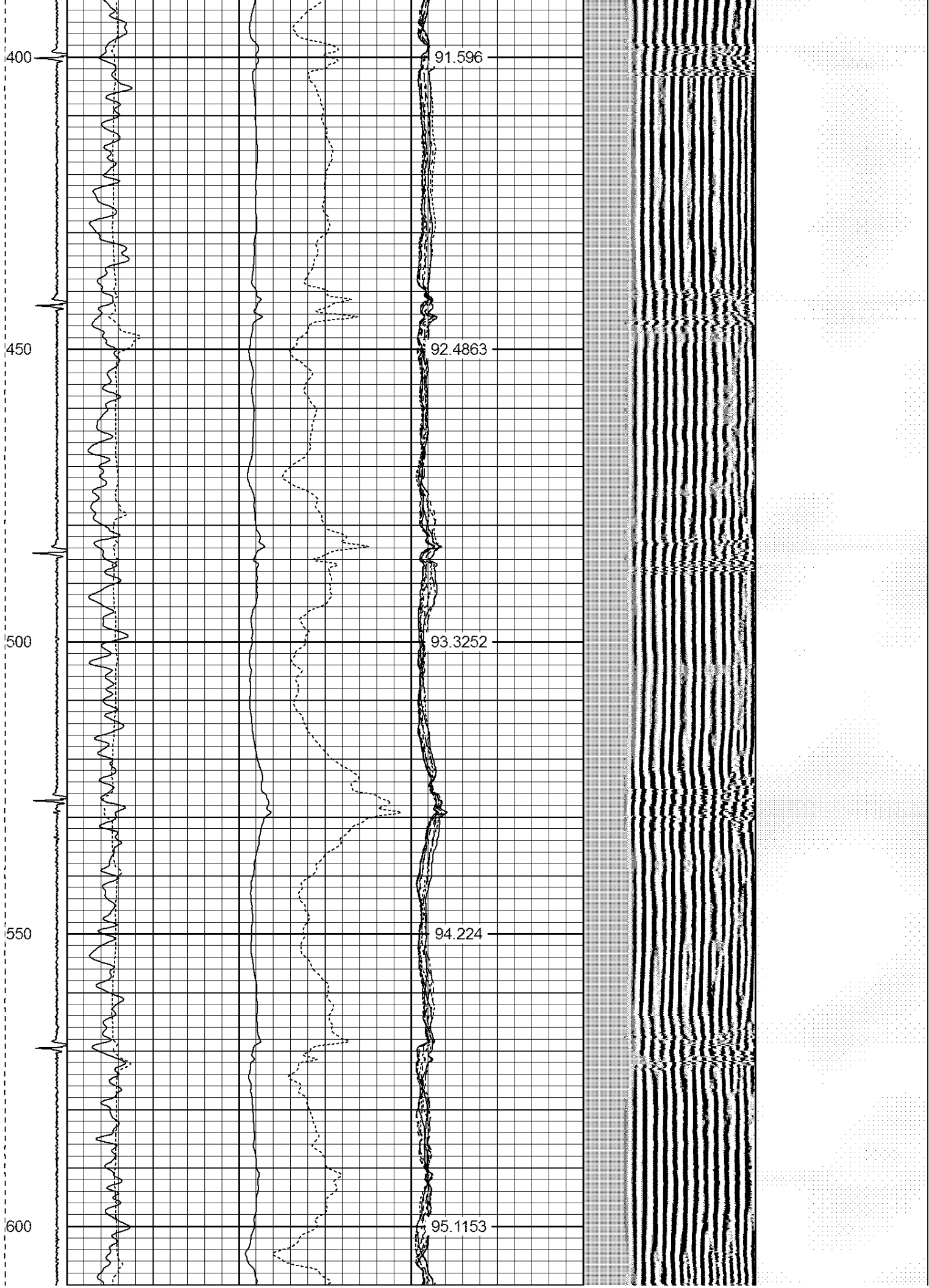
Dataset: walton h-25hc.db: field/well/run1/pass12
 Total Length: 18.96 ft
 Total Weight: 160.00 lb
 O.D. 2.75 in

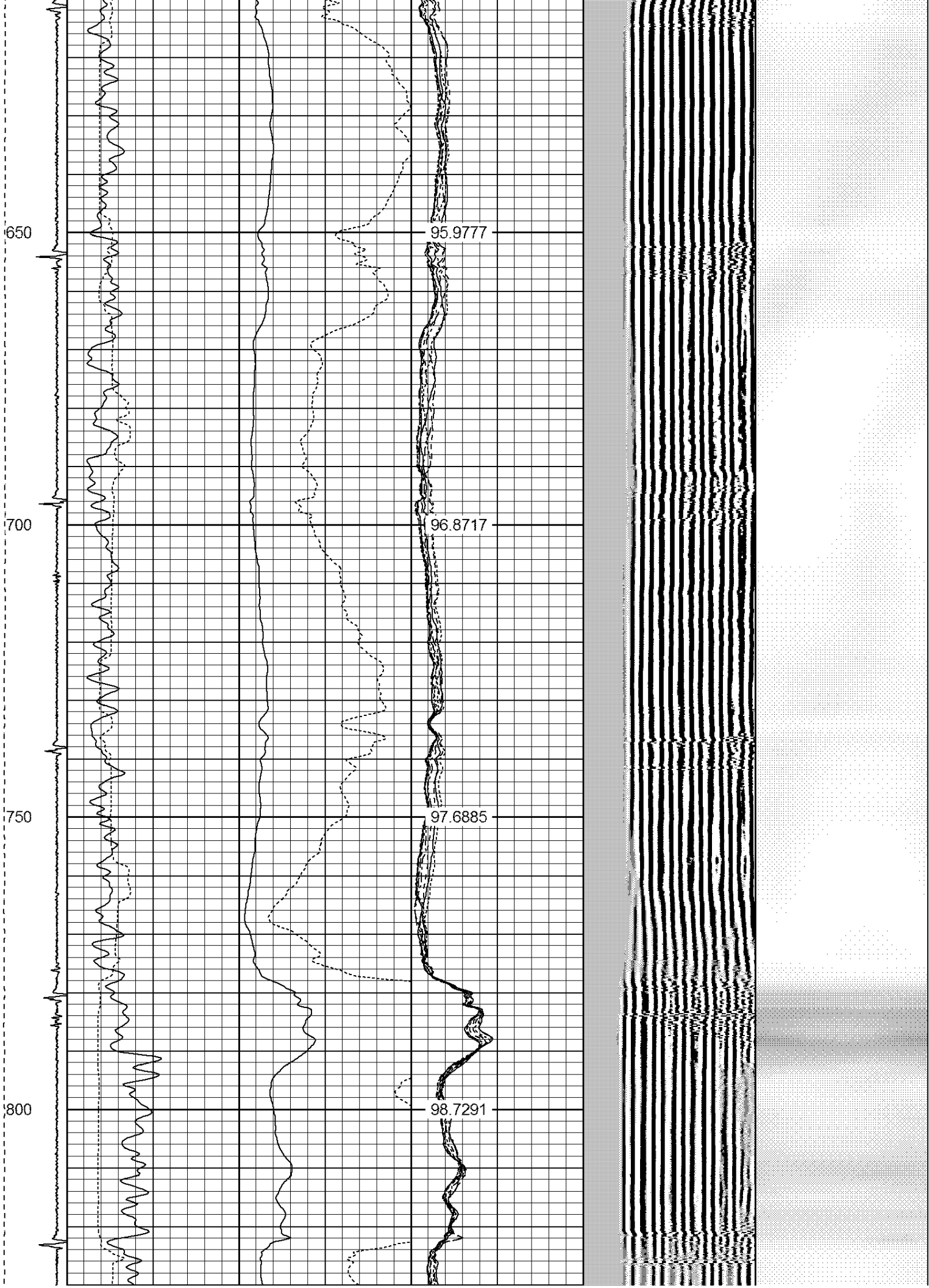
Database File: walton h-25hc.db
 Dataset Pathname: pass12
 Presentation Format: ips_rbt

-9	CCL	1	200	TT (usec)	800	0	AMP (mV)	100	0	AMPS1	100	200	VDL	1200	1	Cement Map	8
	LSPD		0	GR (GAPI)	200	0	AMPx5 (mV)	20	0	AMPS2	100				1		100
	(ft/min)		200	GR (GAPI)	400				0	AMPS3	100						
0		250							0	AMPS4	100						
									0	AMPS5	100						
									0	AMPS6	100						
									0	AMPS7	100						
									0	AMPS8	100						
										IntTemp							
										(degF)							









850

900

950

1000

1050

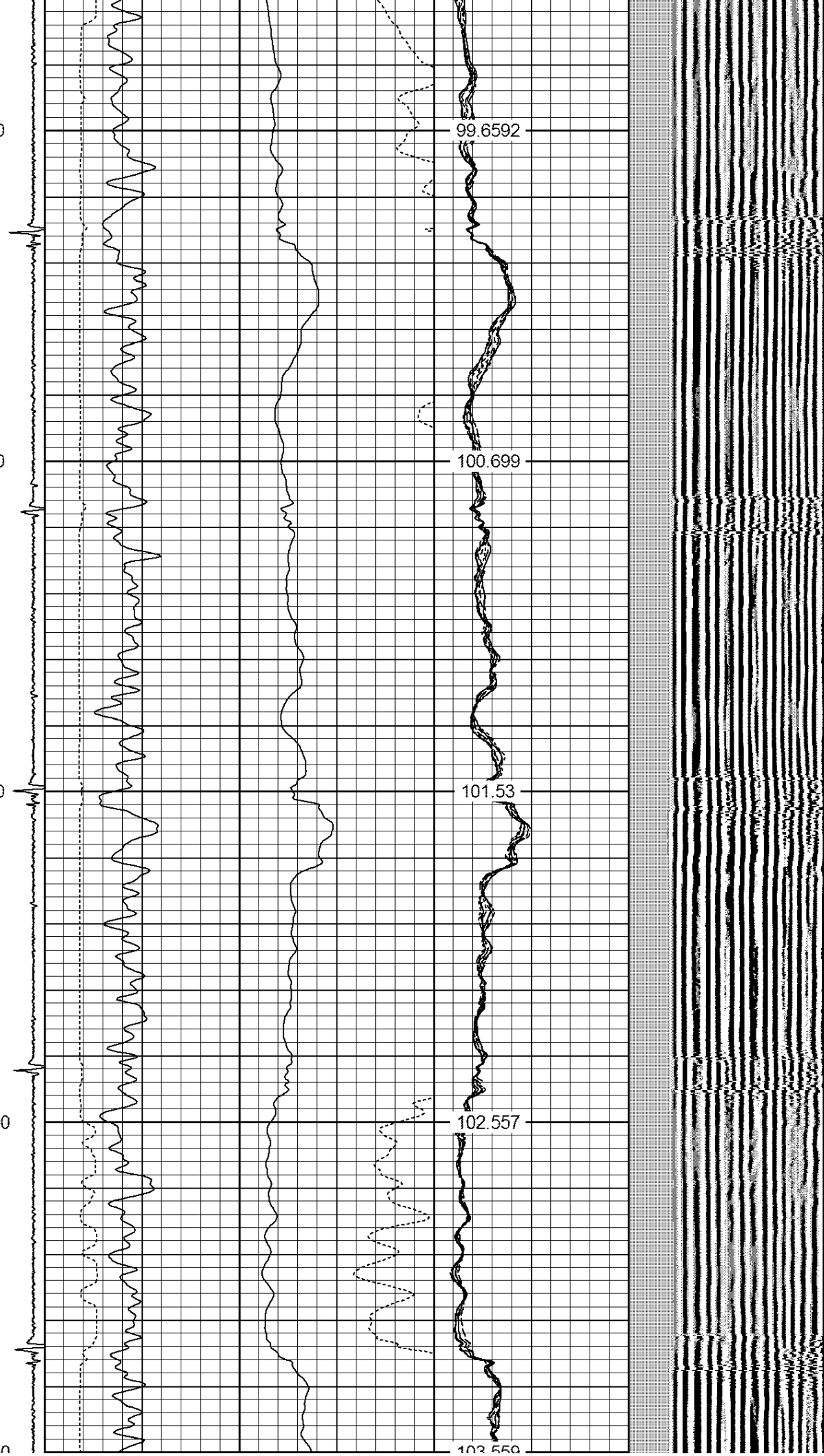
99.6592

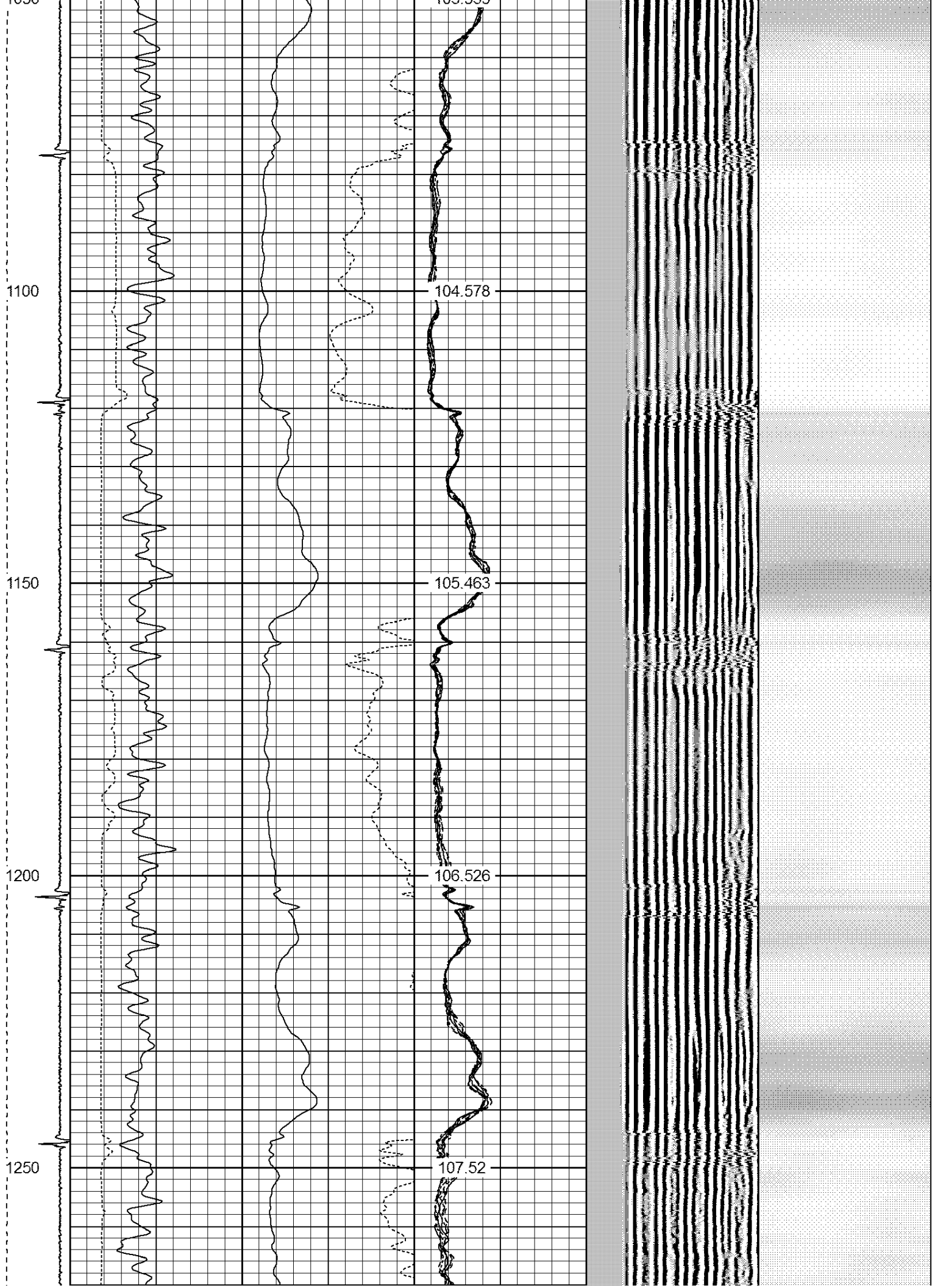
100.699

101.53

102.557

103.550





1300

1350

1400

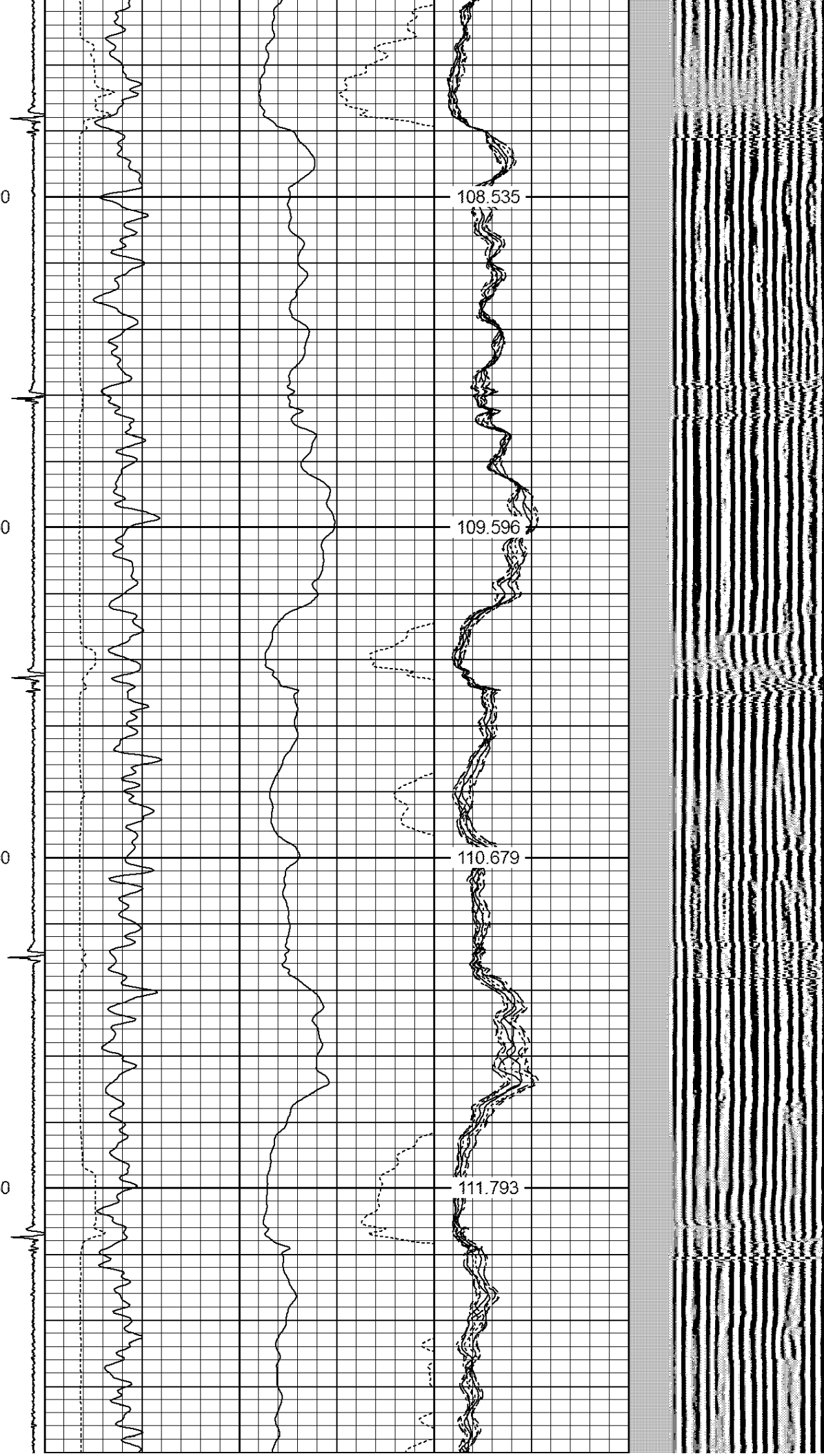
1450

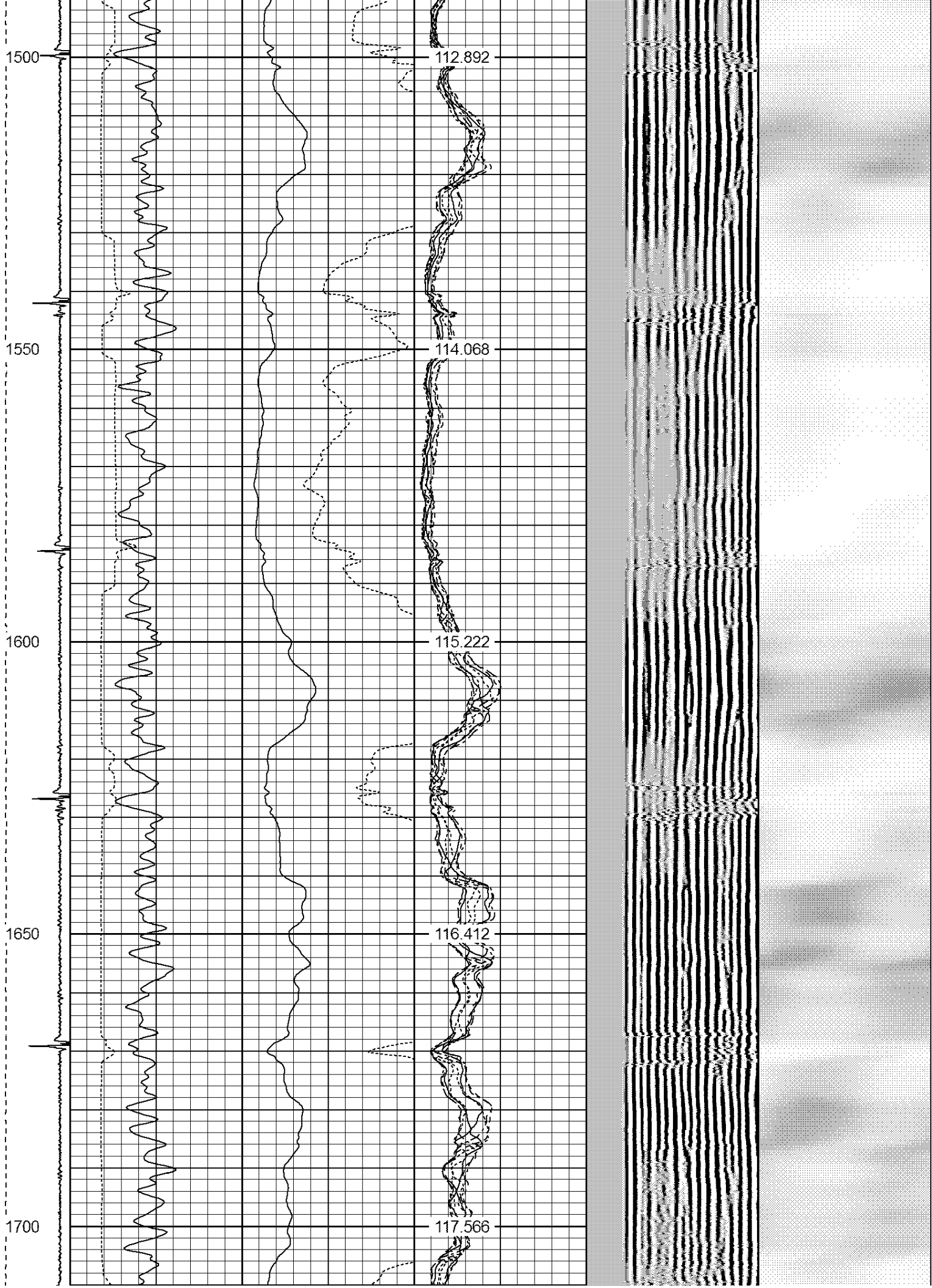
108.535

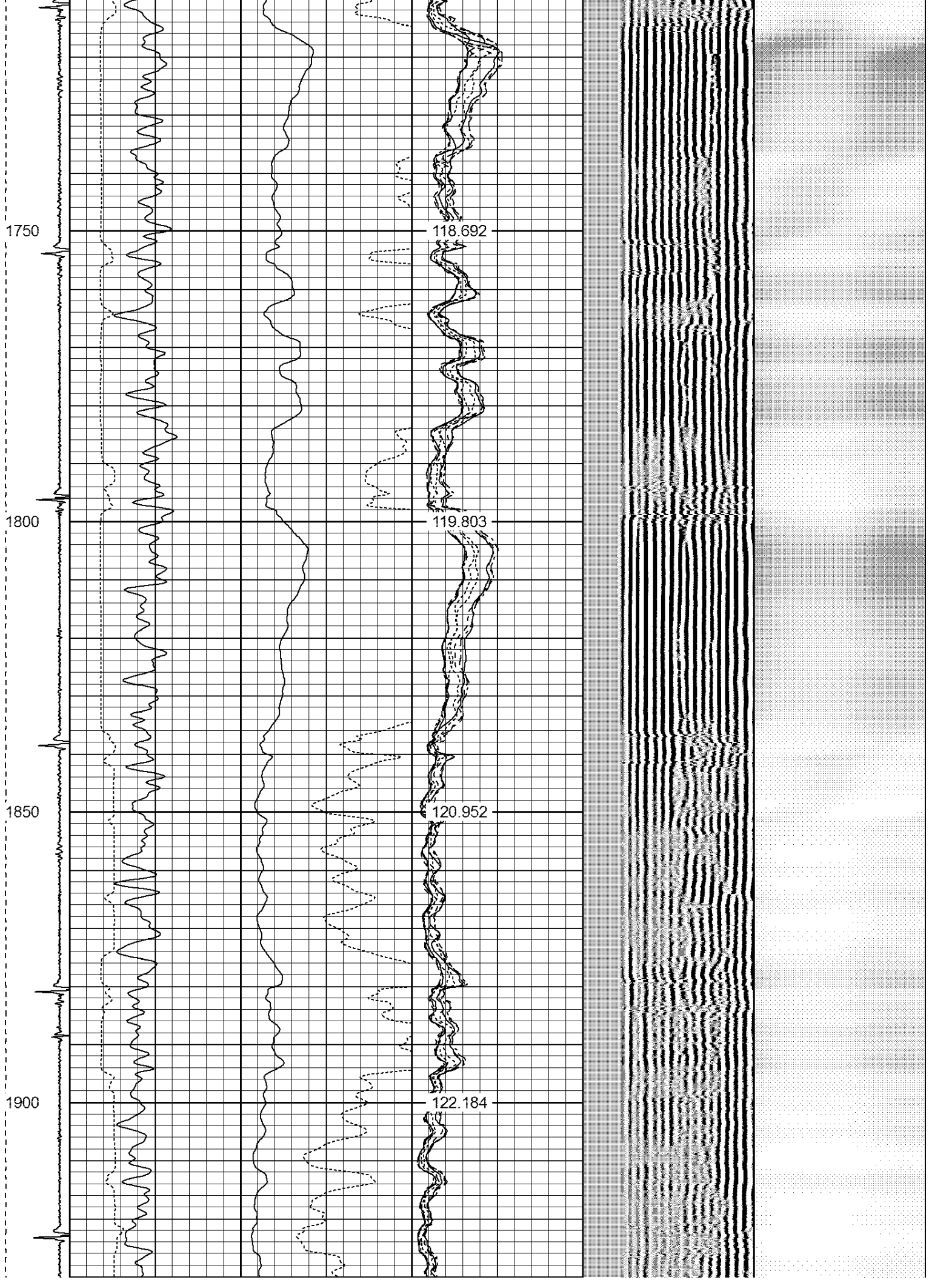
109.596

110.679

111.793

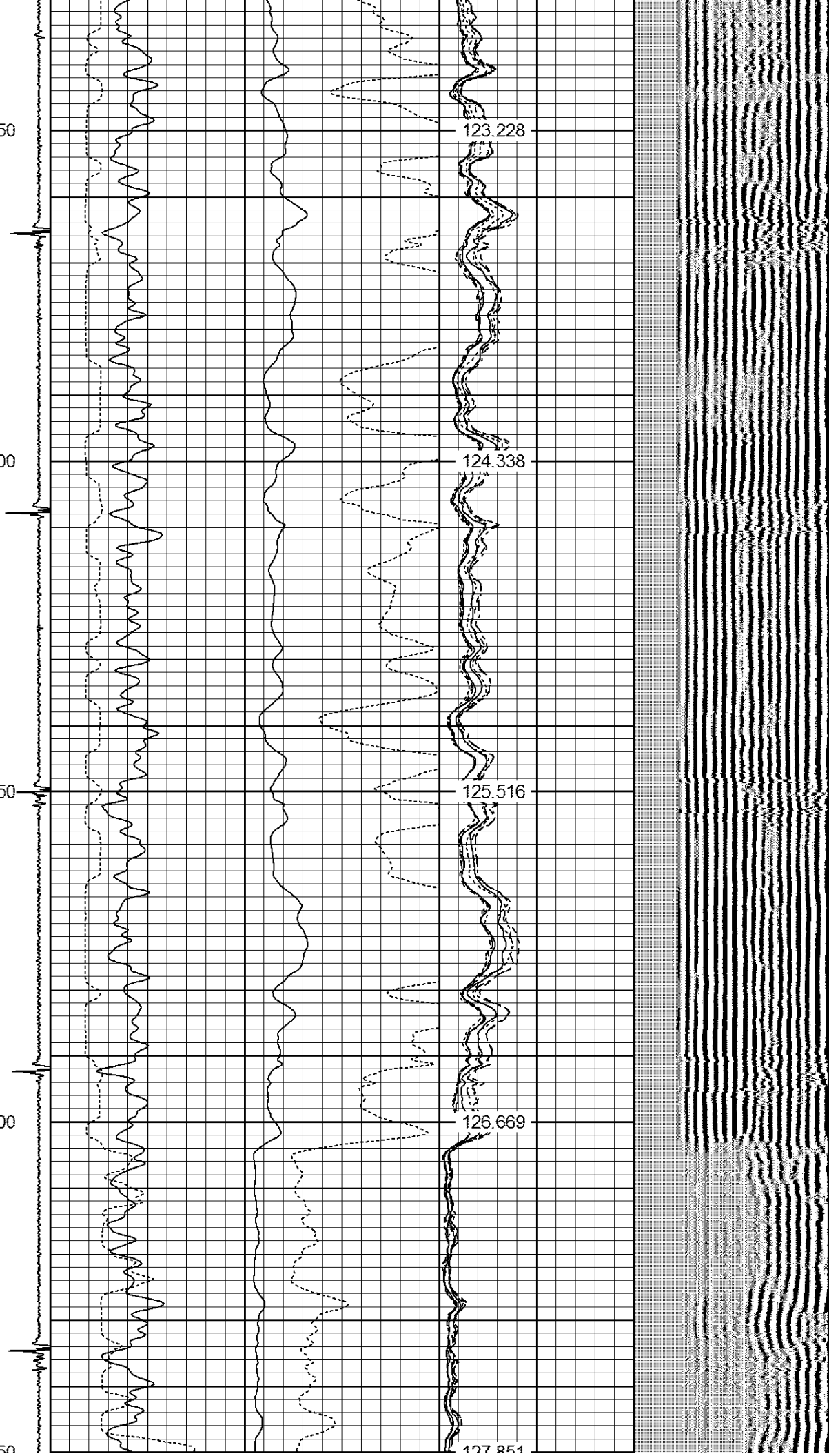




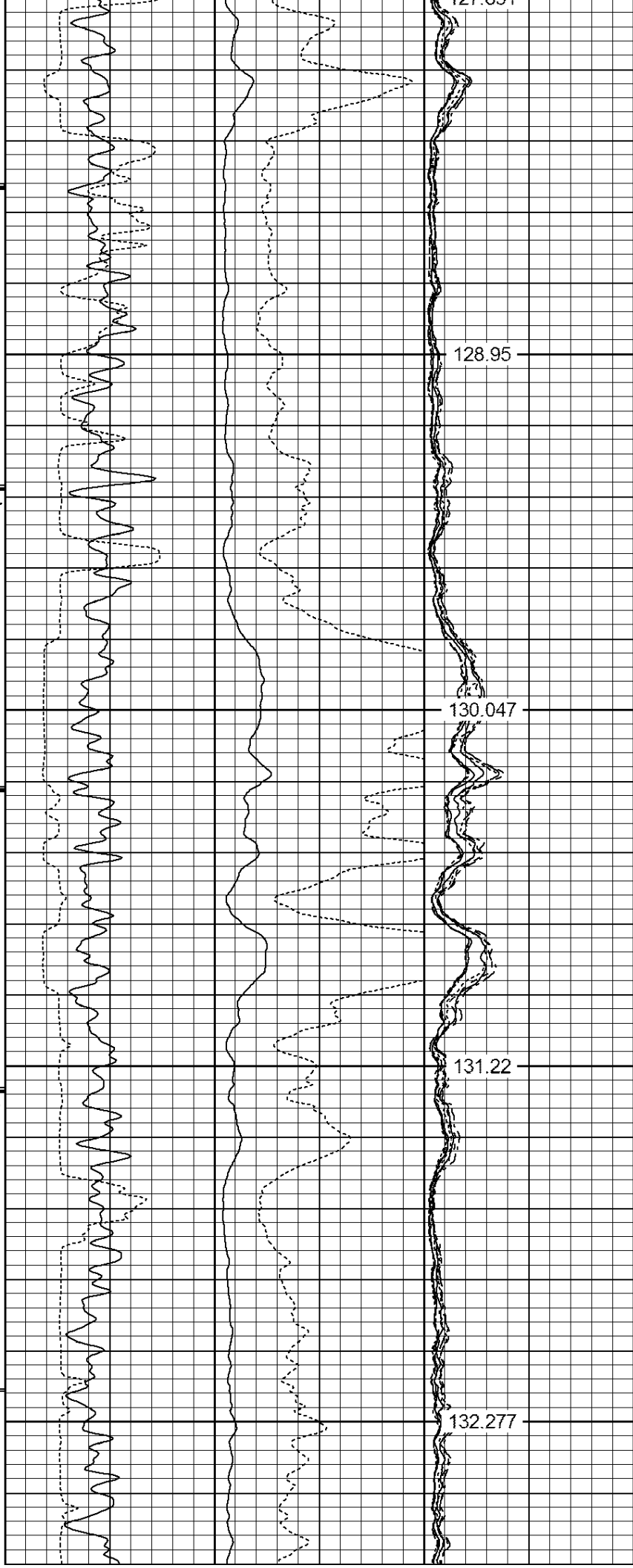


1950
2000
2050
2100
2150

123.228
124.338
125.516
126.669
127.851



2150
2200
2250
2300
2350




127.651

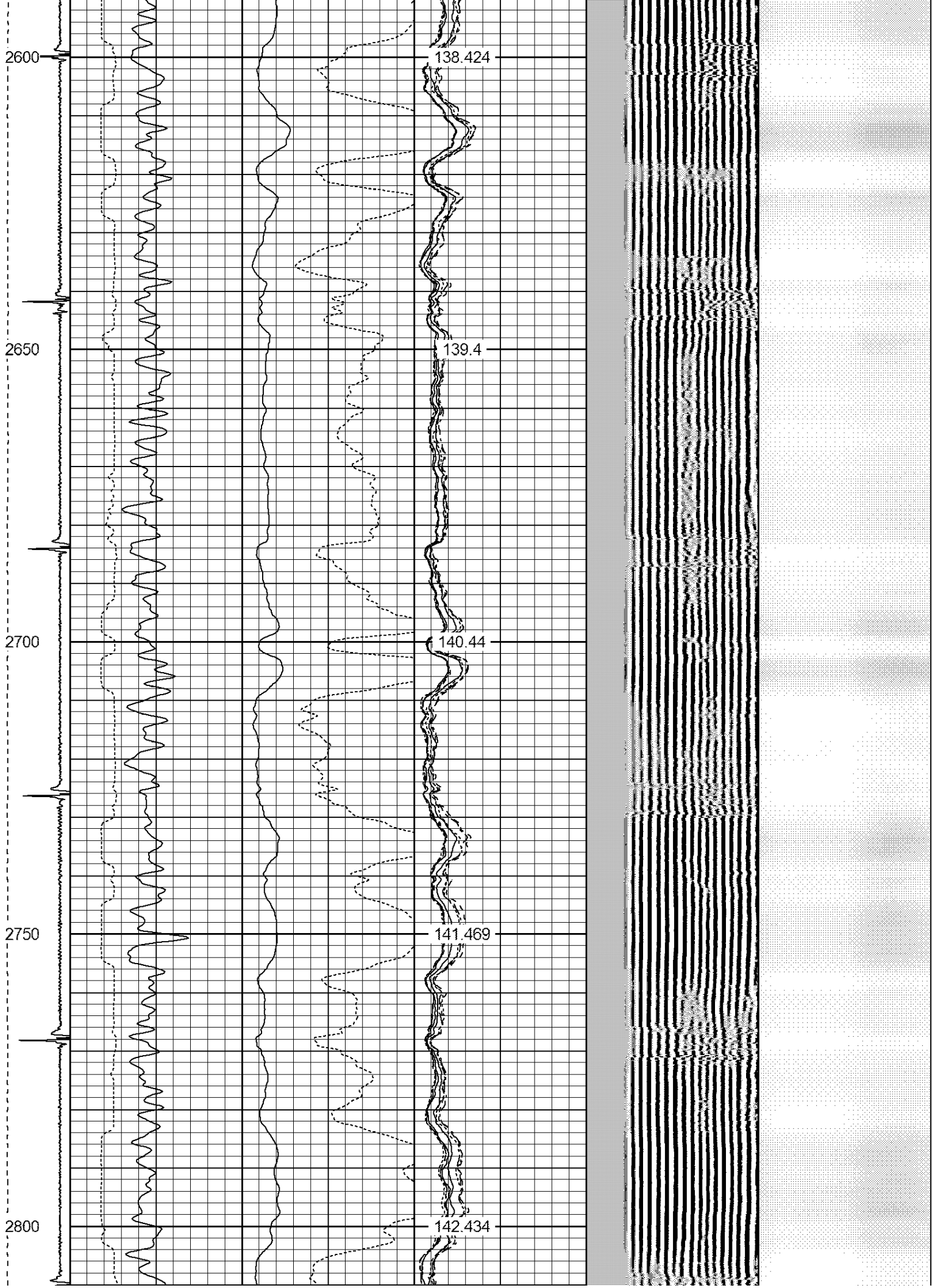
128.95

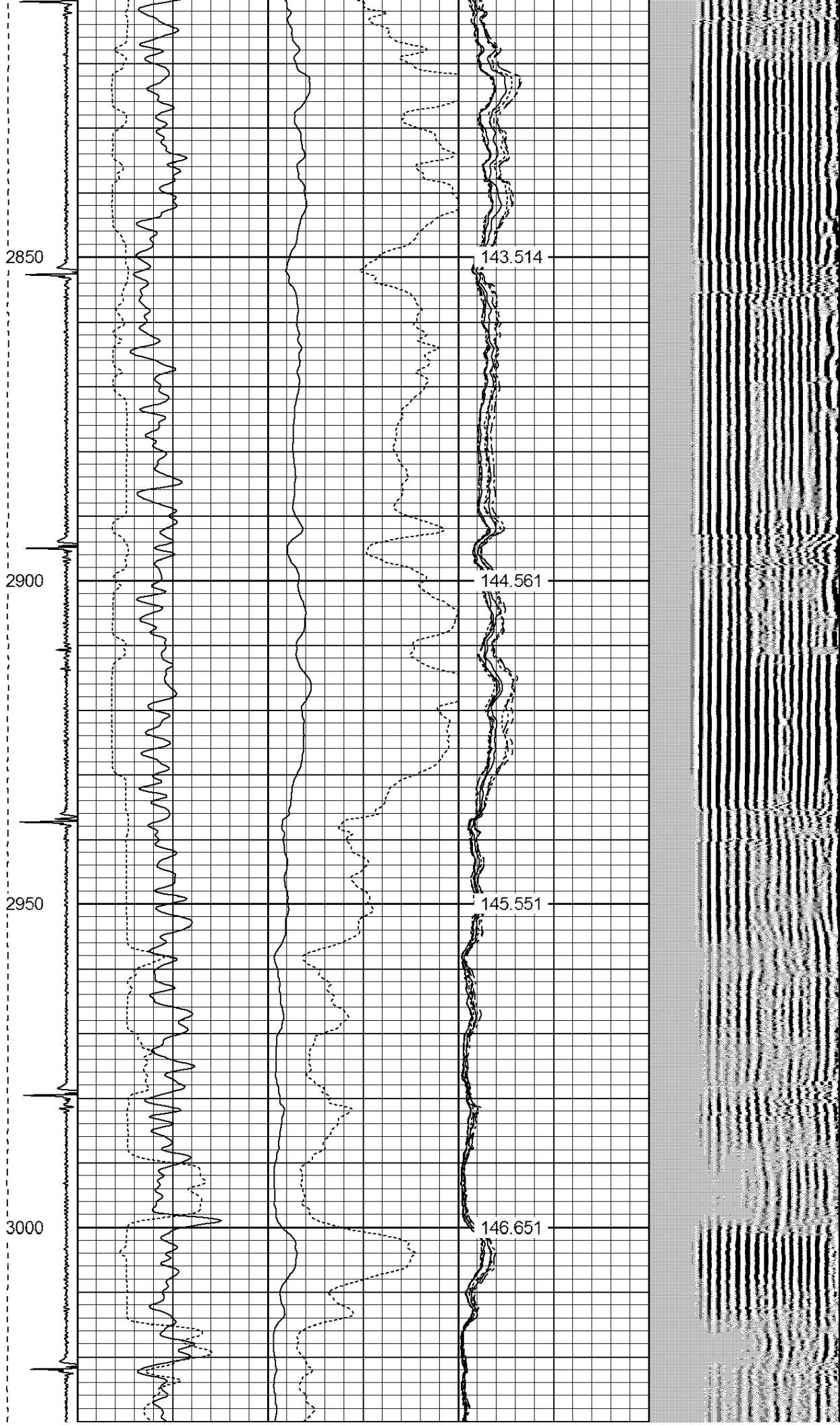
130.047

131.22


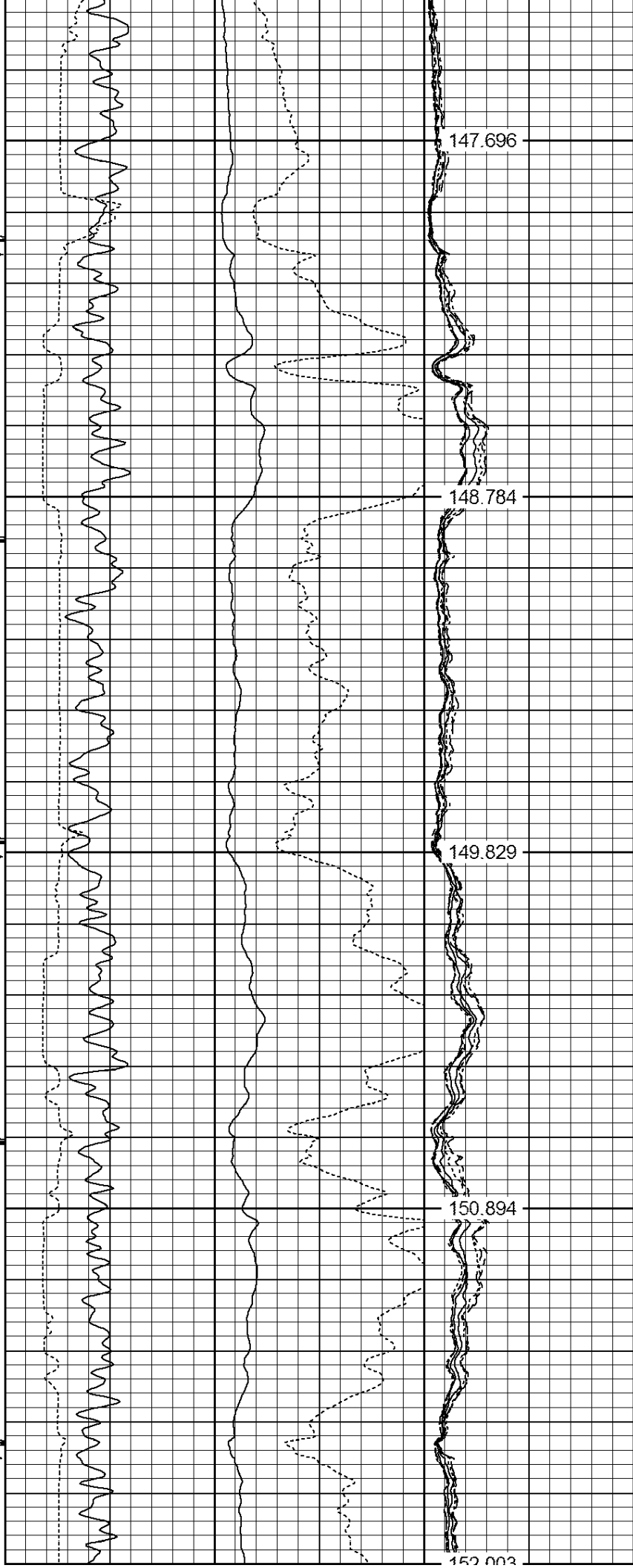
132.277

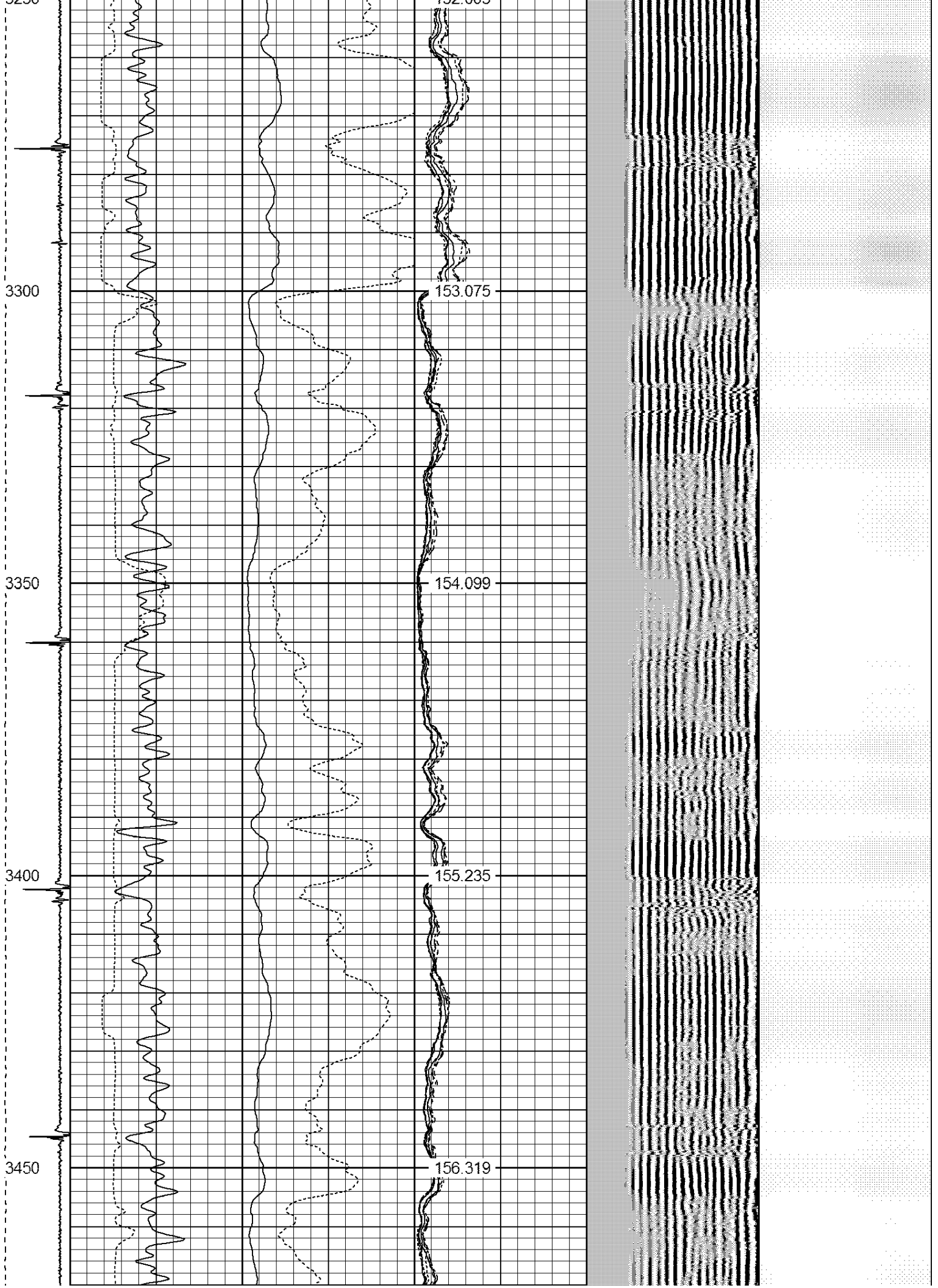


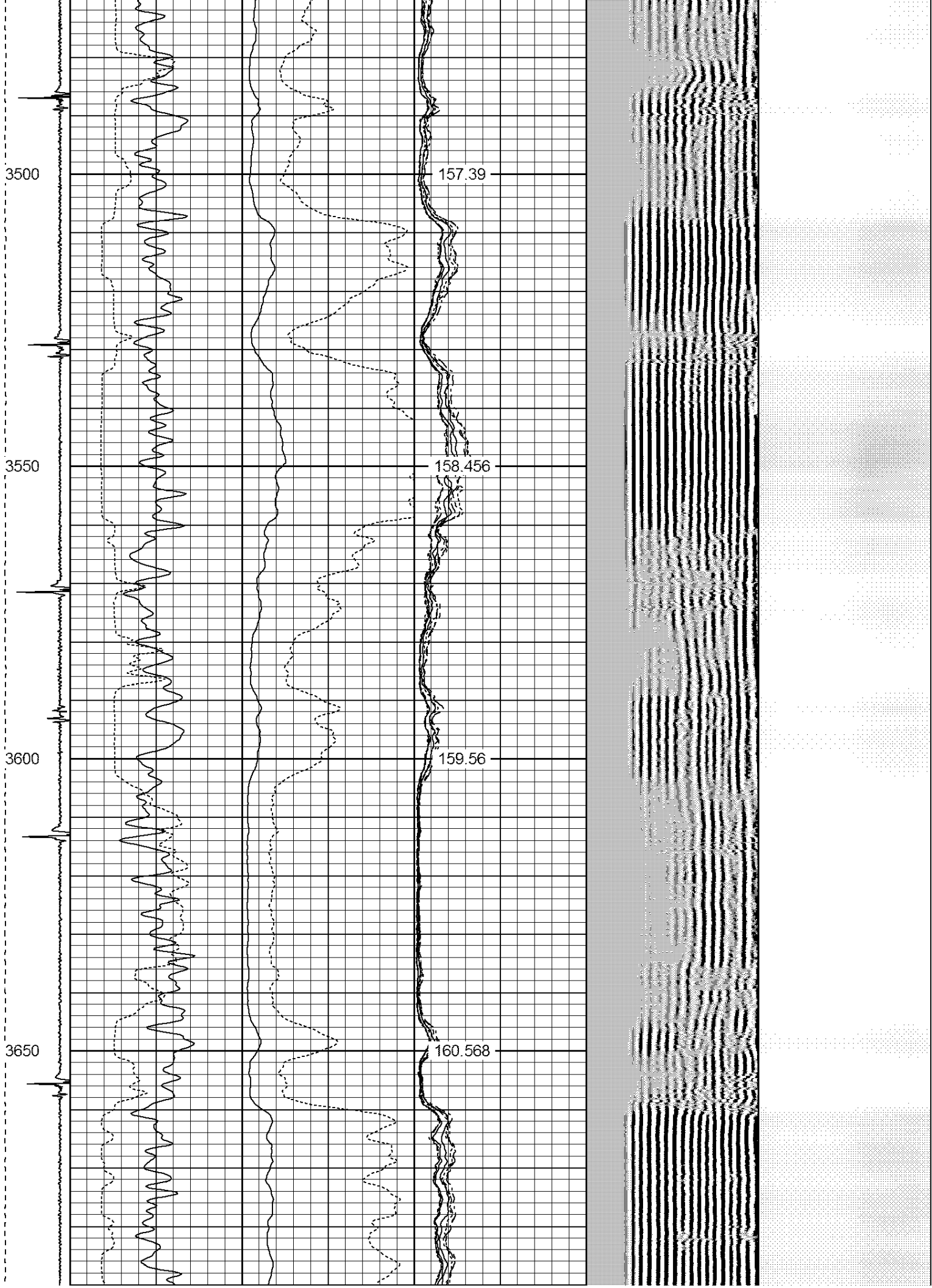




3050
3100
3150
3200
3250


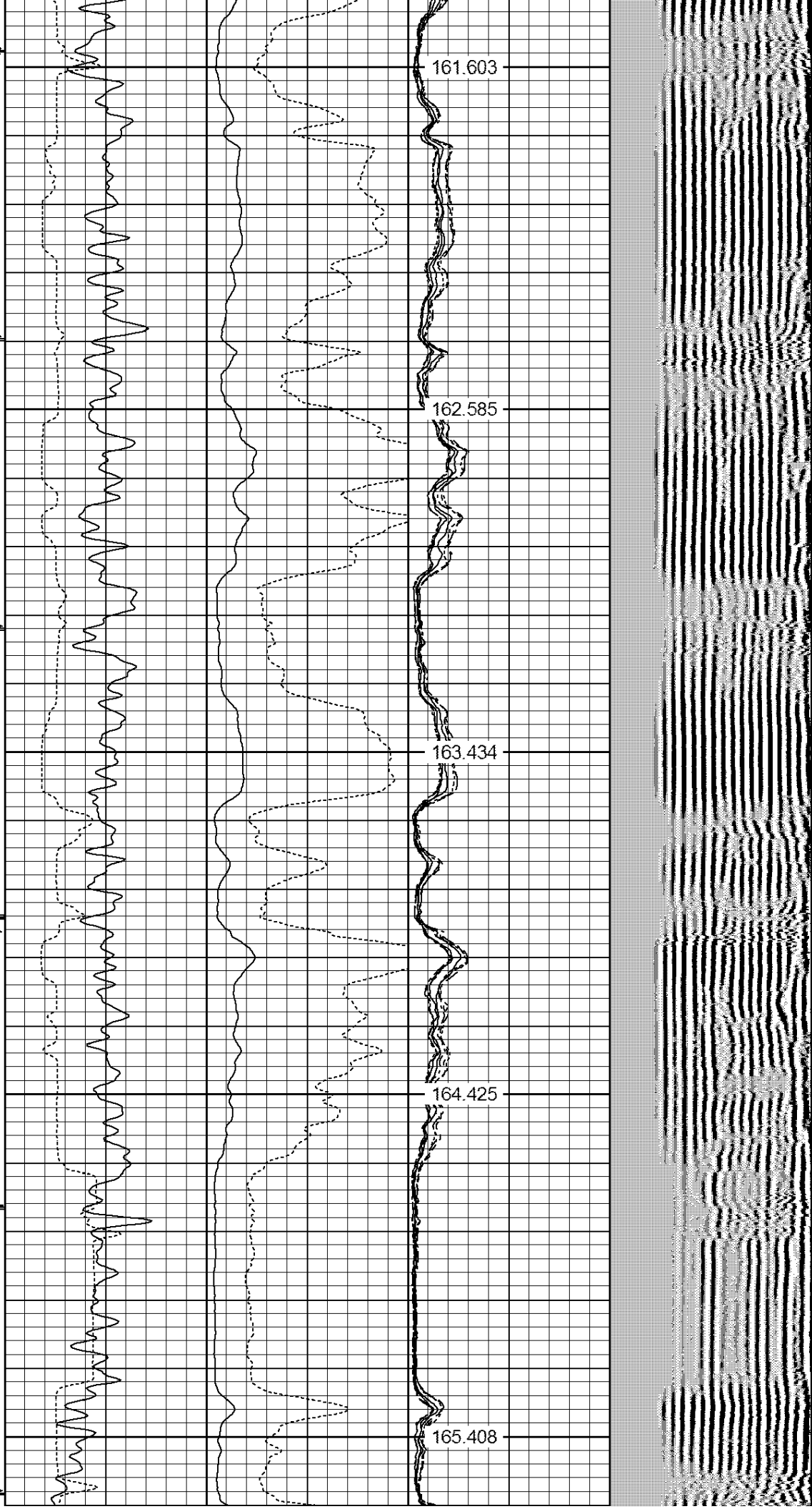


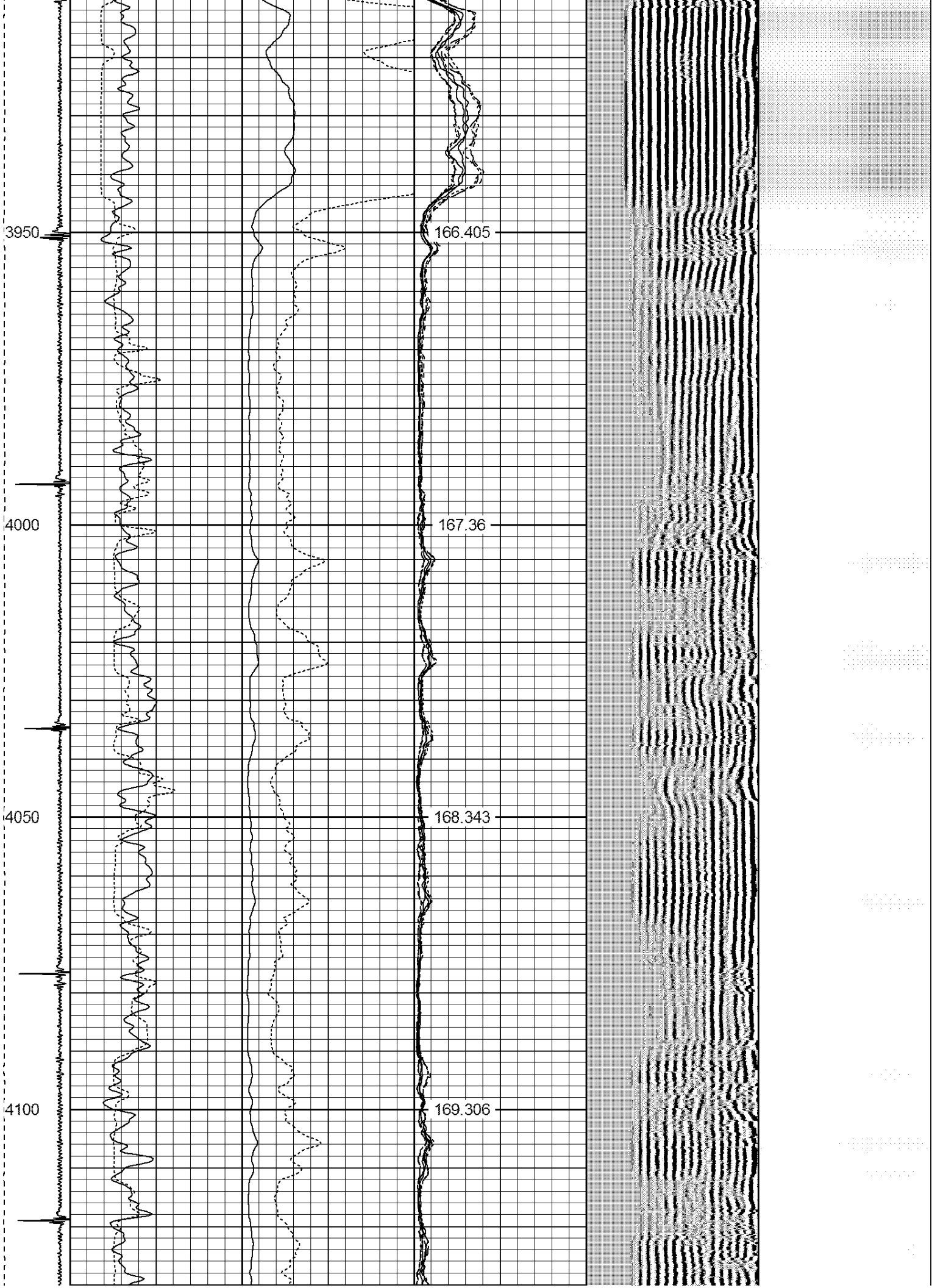




3700
3750
3800
3850
3900

161.603
162.585
163.434
164.425
165.408





4150

170.364

4200

171.443

4250

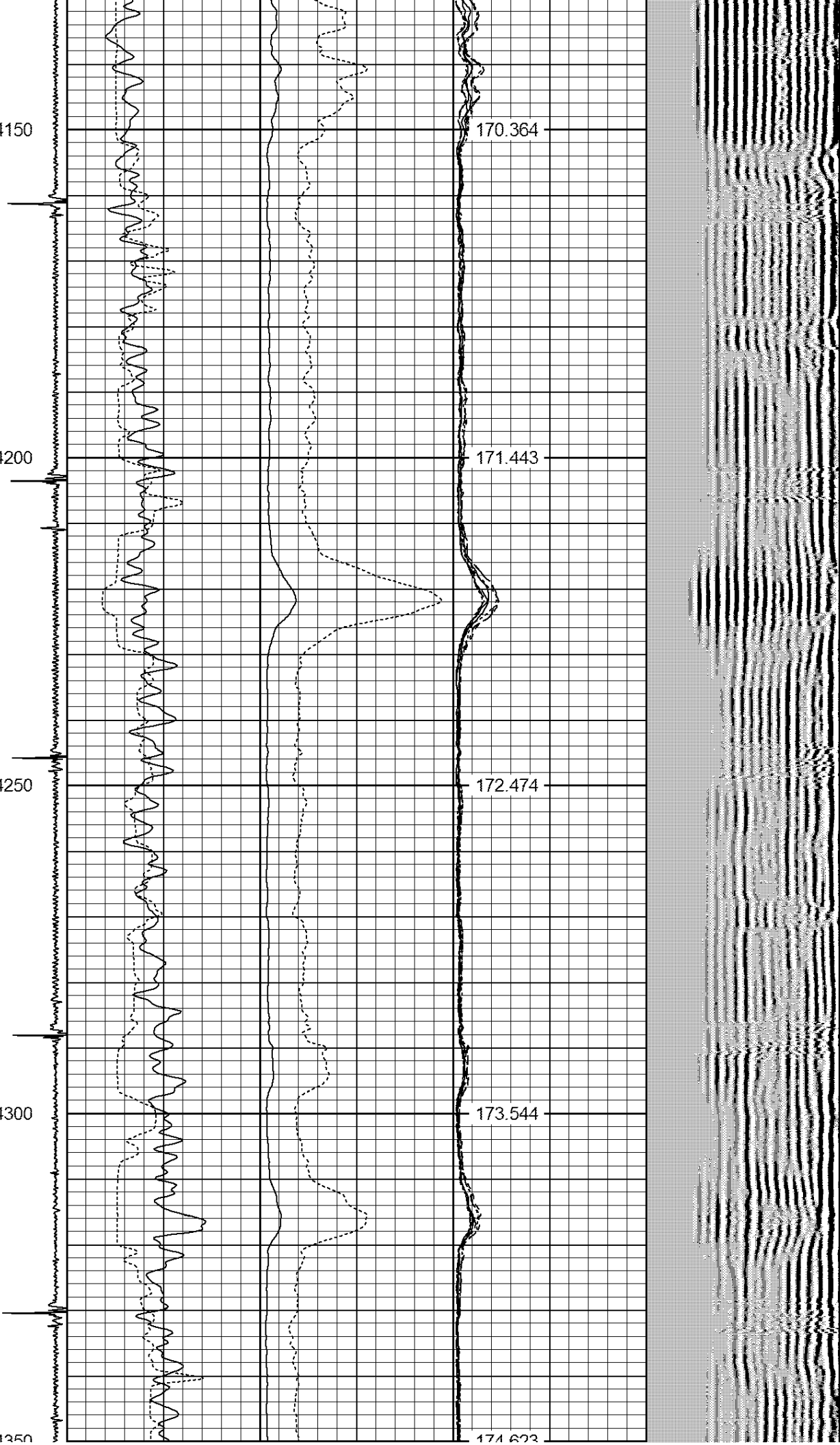
172.474

4300

173.544

4350

174.623



4500

4400

4450

4500

4550

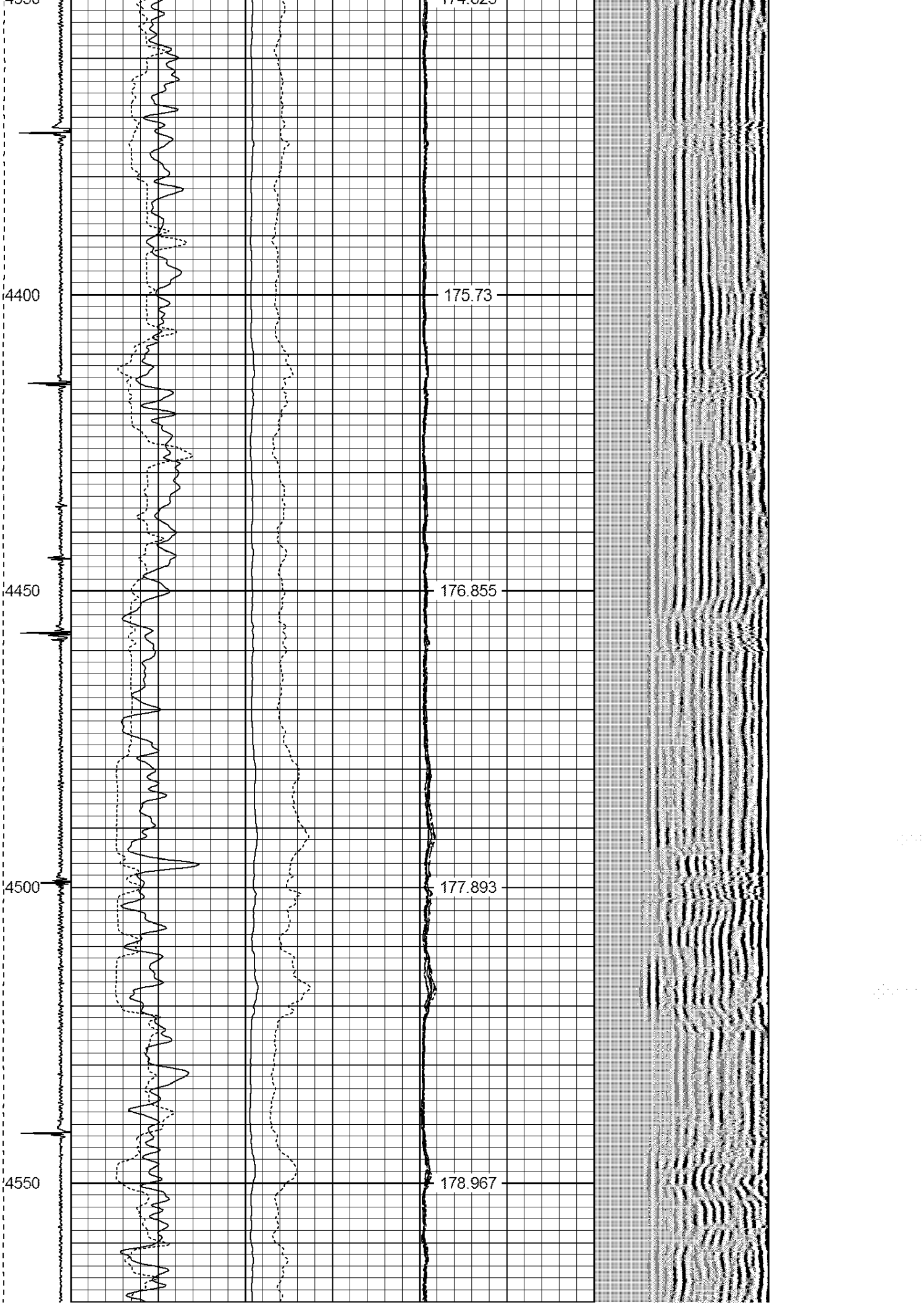
174.023

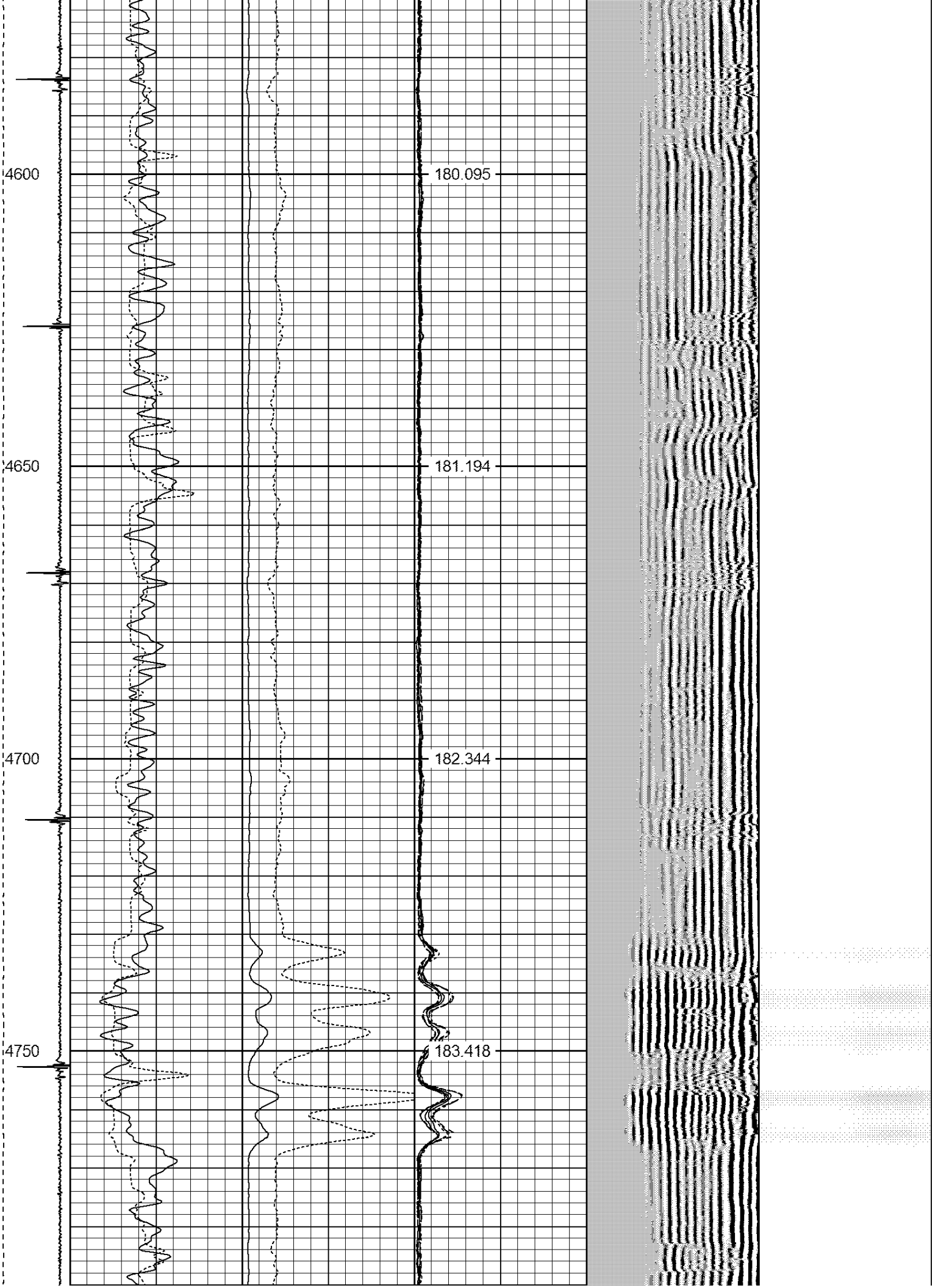
175.73

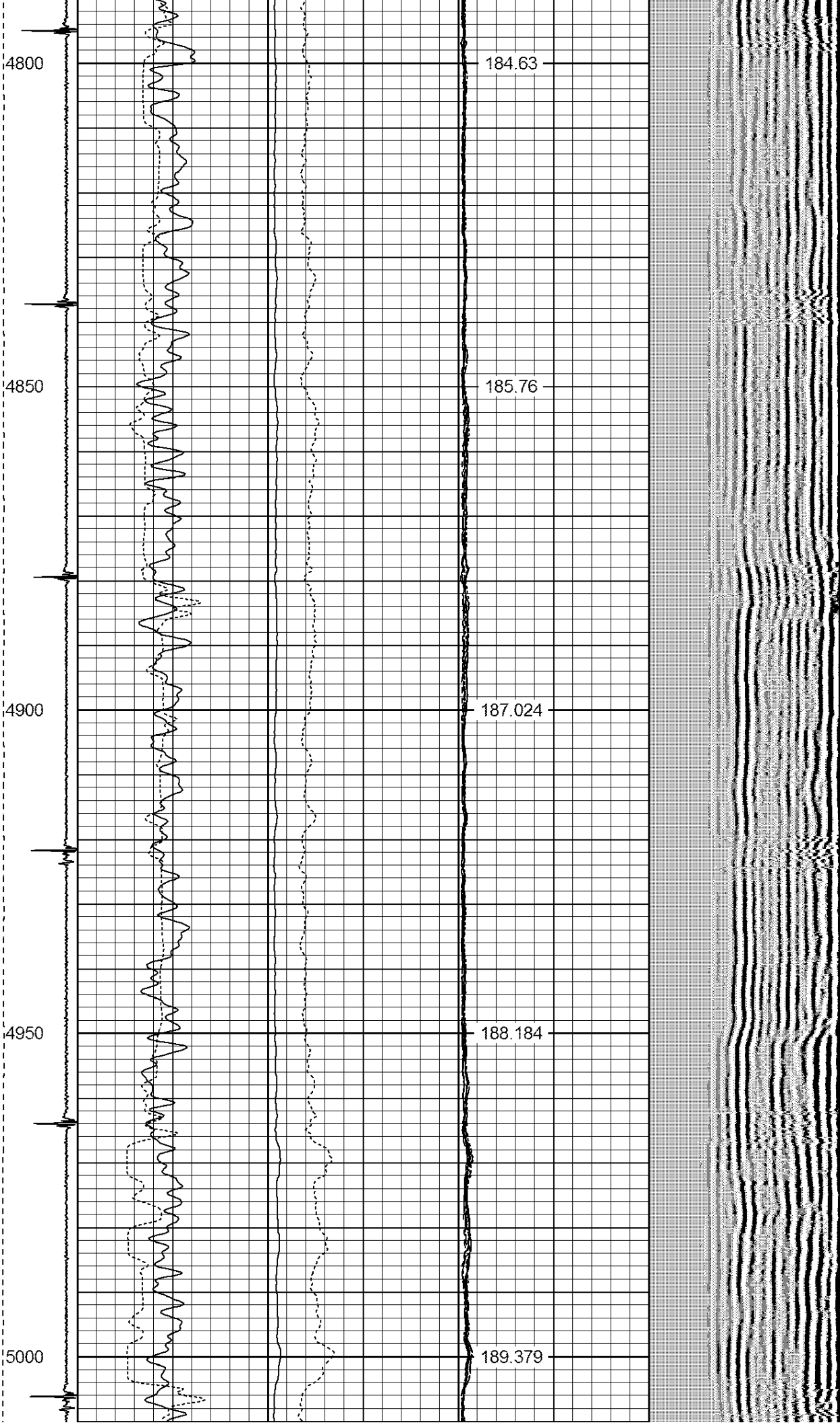
176.855

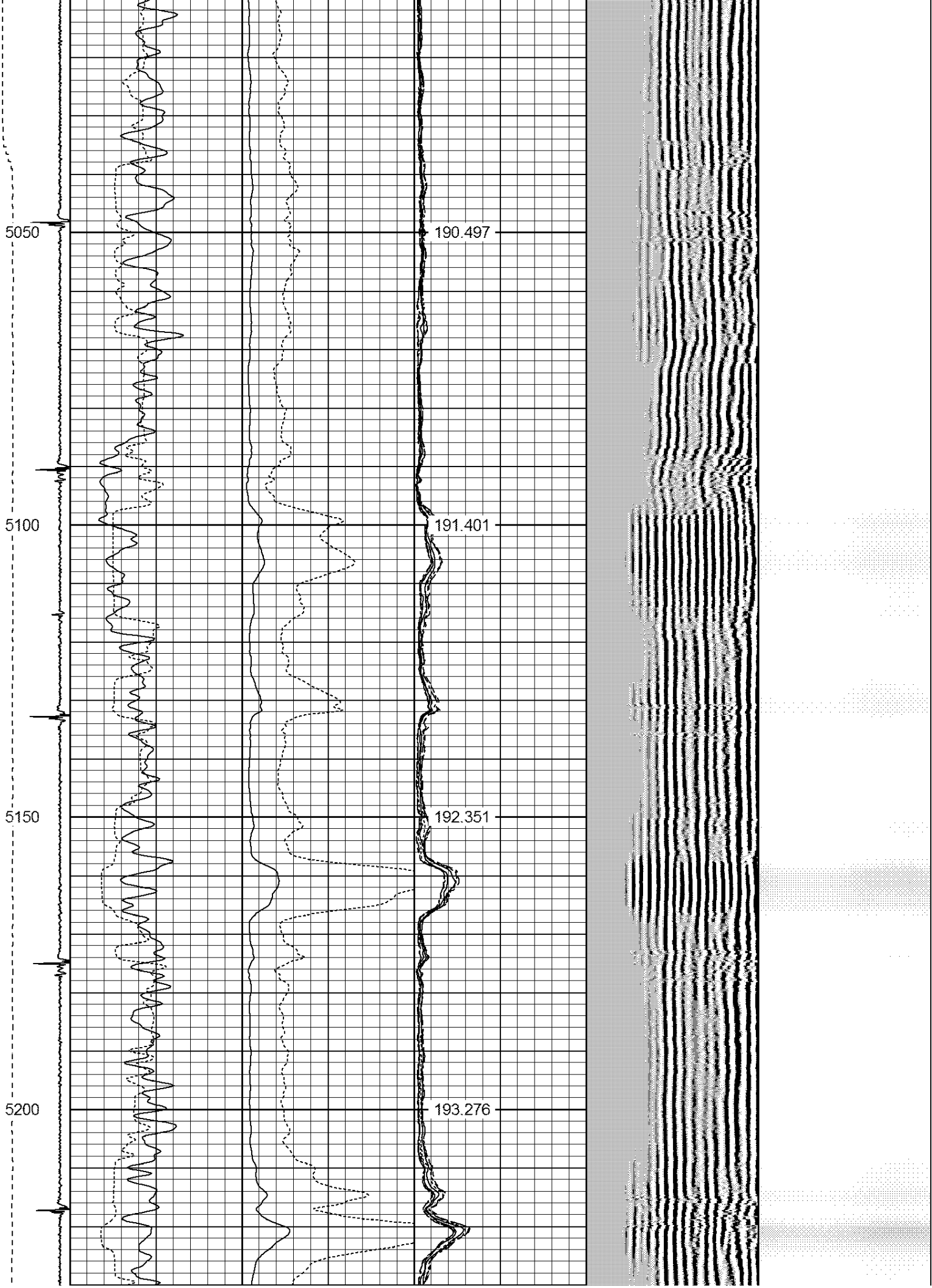
177.893

178.967









5250

194.319

5300

195.288

5350

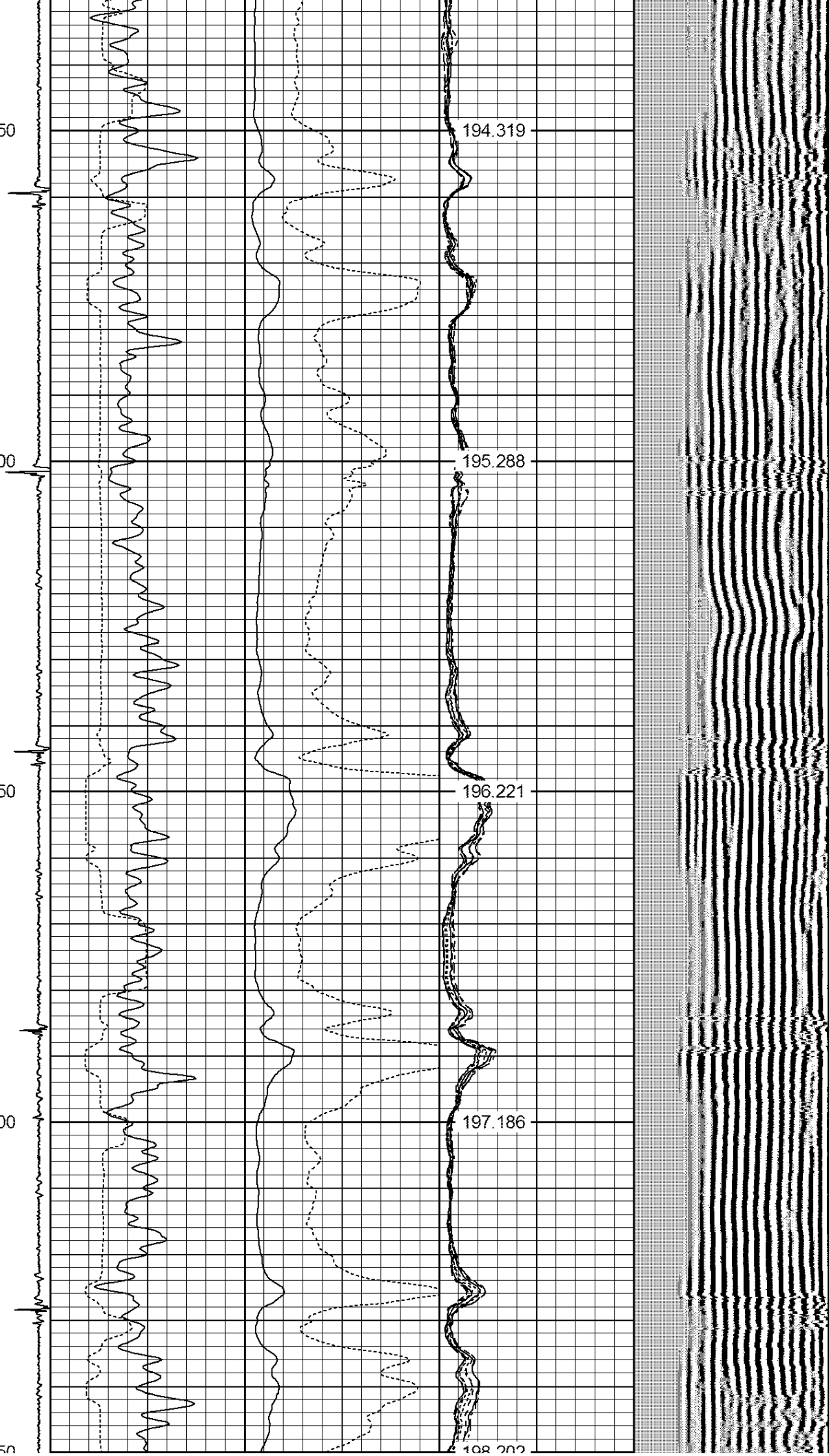
196.221

5400



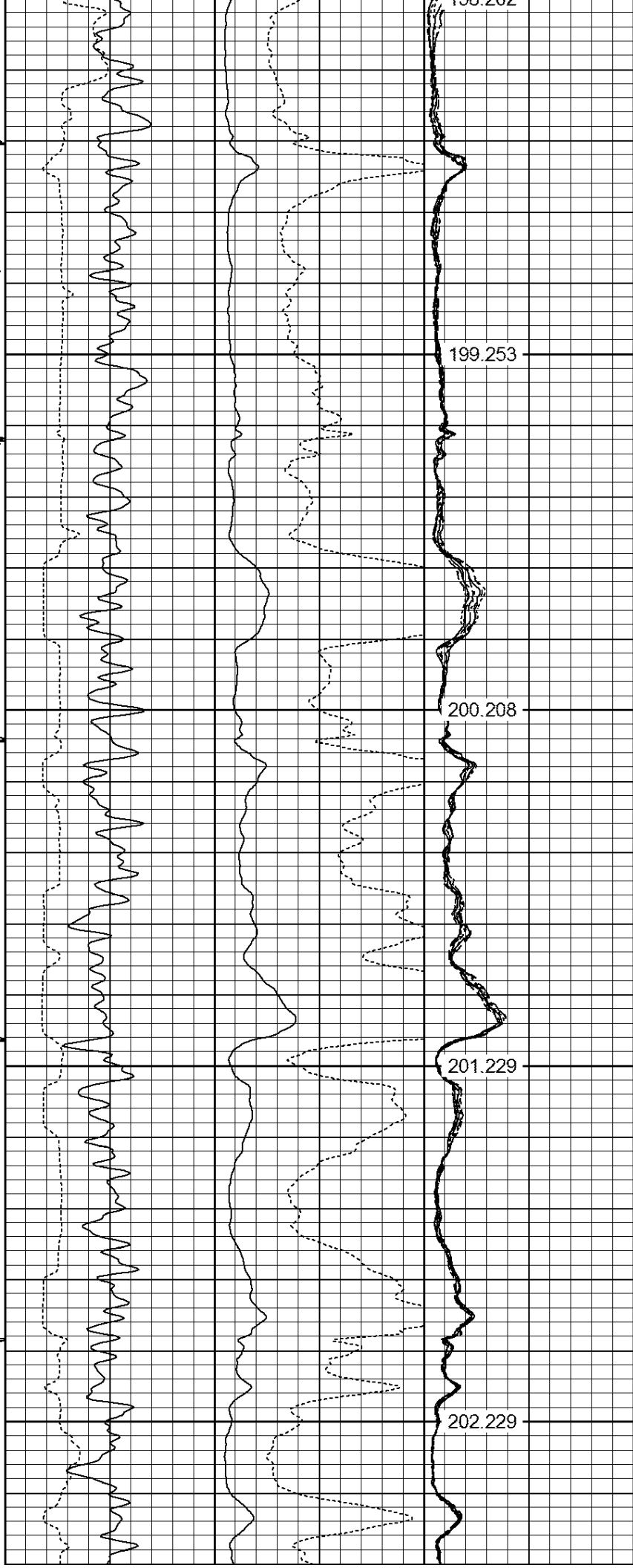
197.186

5450

198.202



5400
5500
5550
5600
5650



5700

203.186

5750

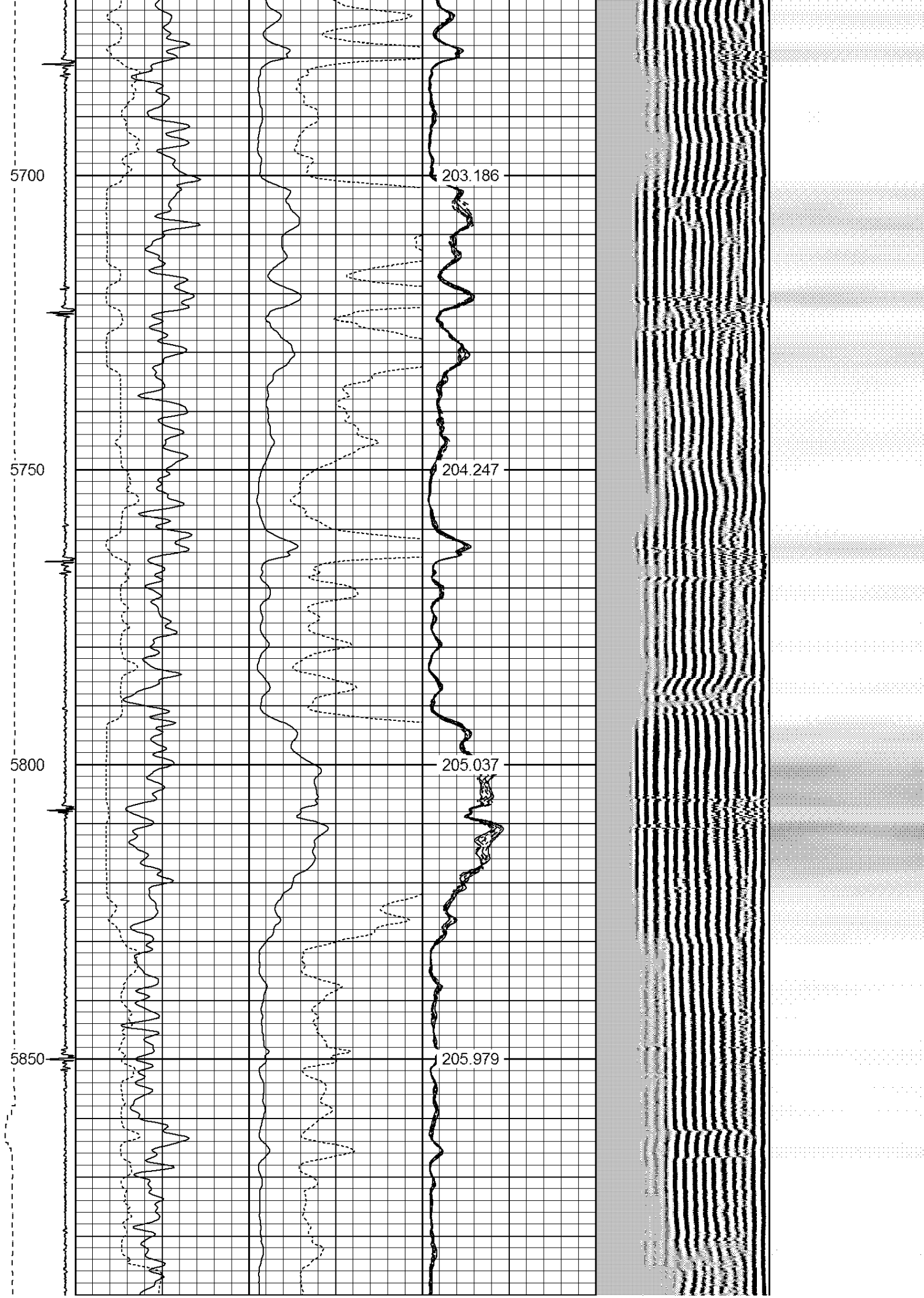
204.247

5800

205.037

5850

205.979



5900

206.966

5950

207.784

6000

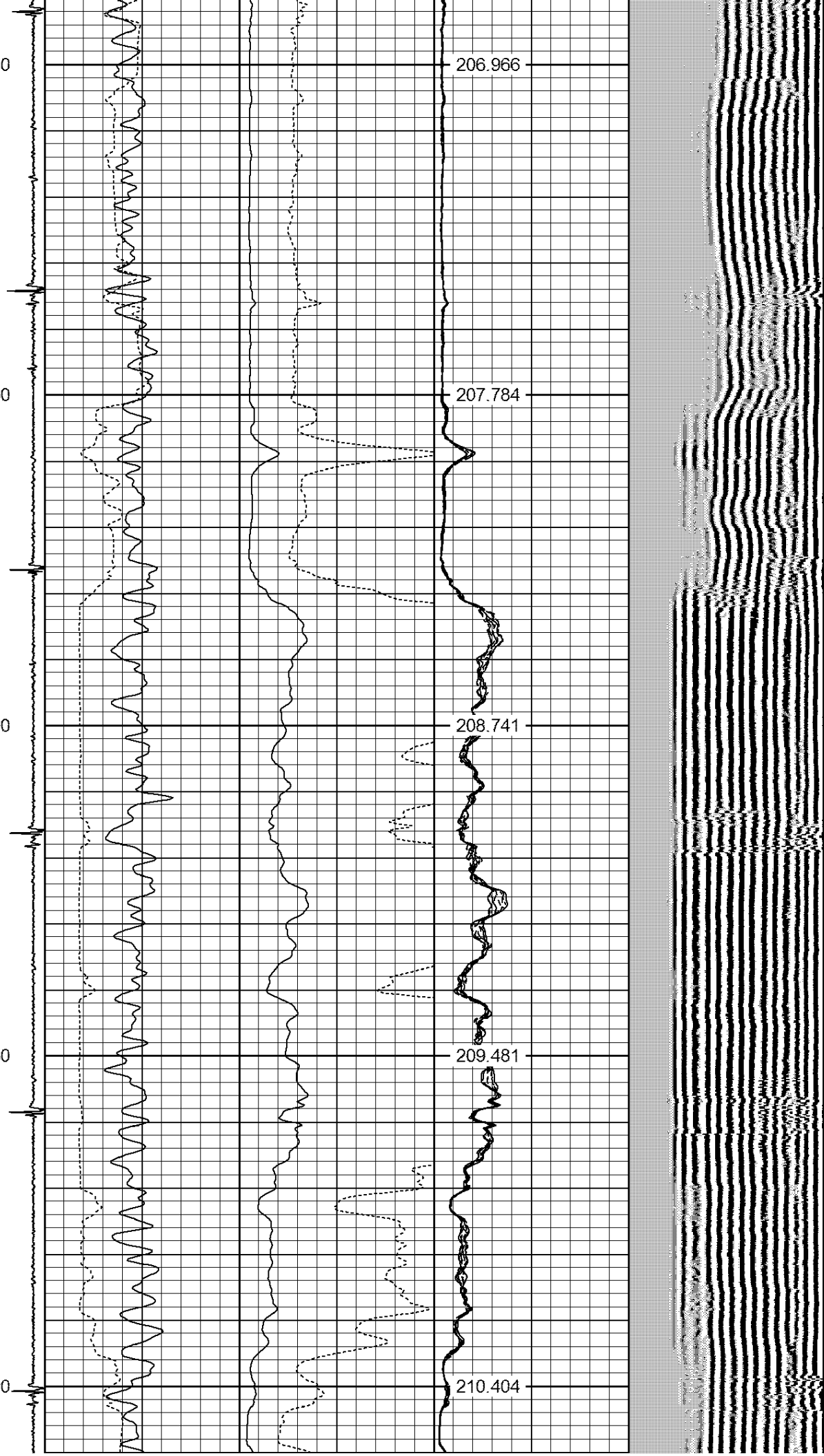
208.741

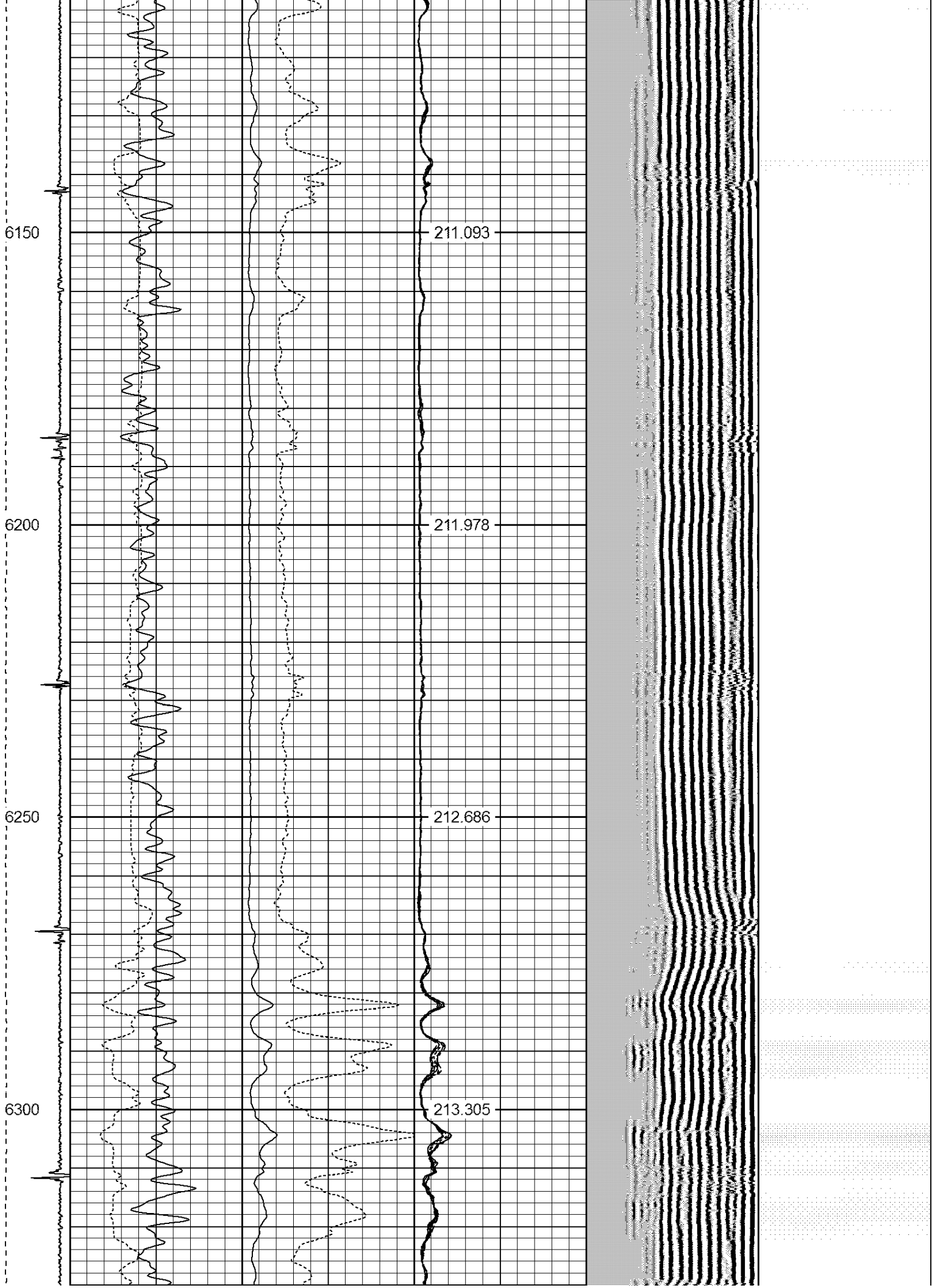
6050

209.481

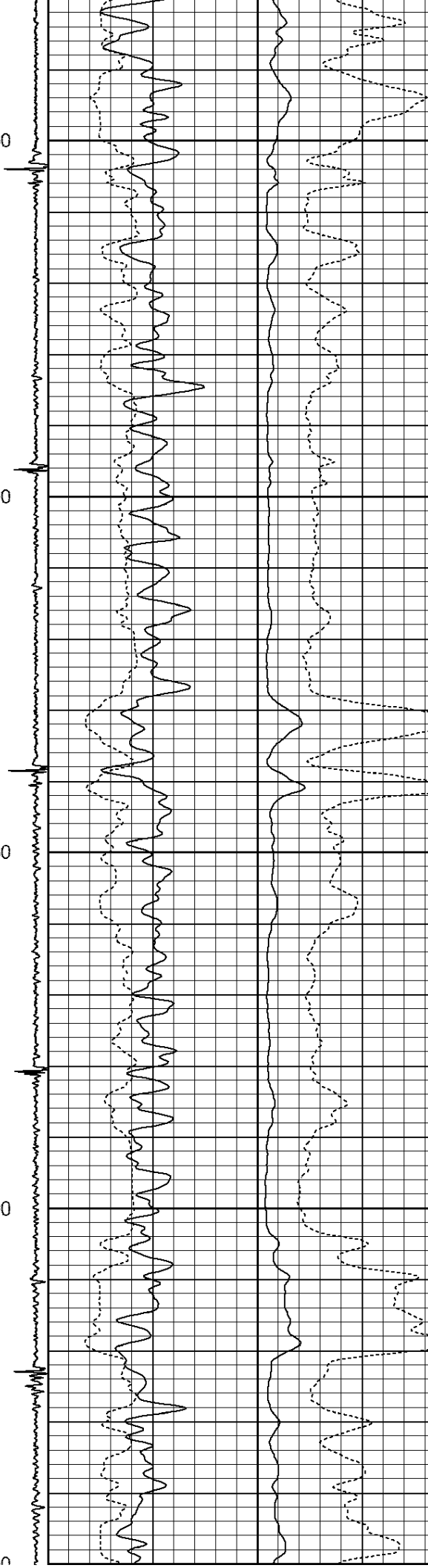
6100

210.404




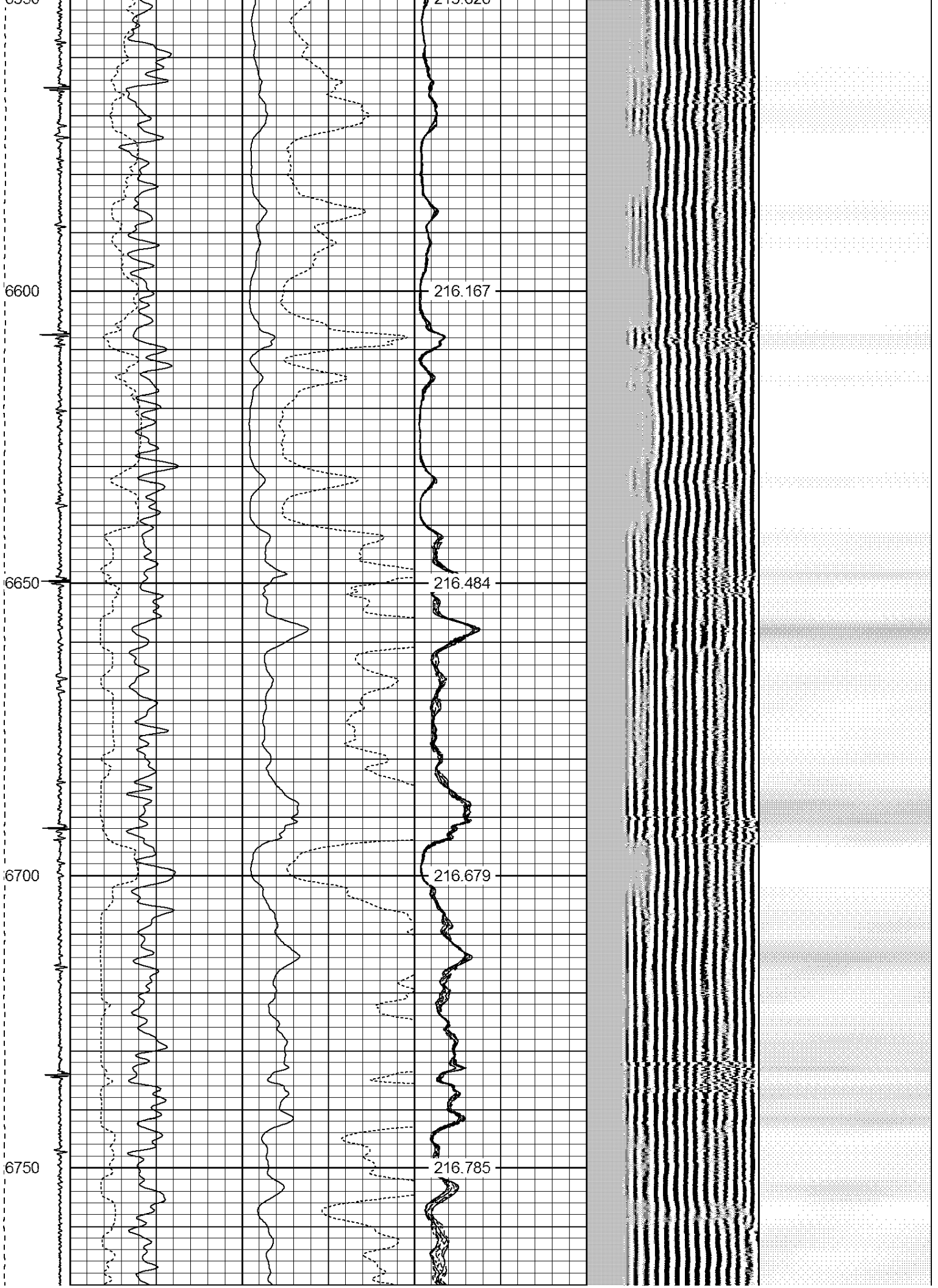


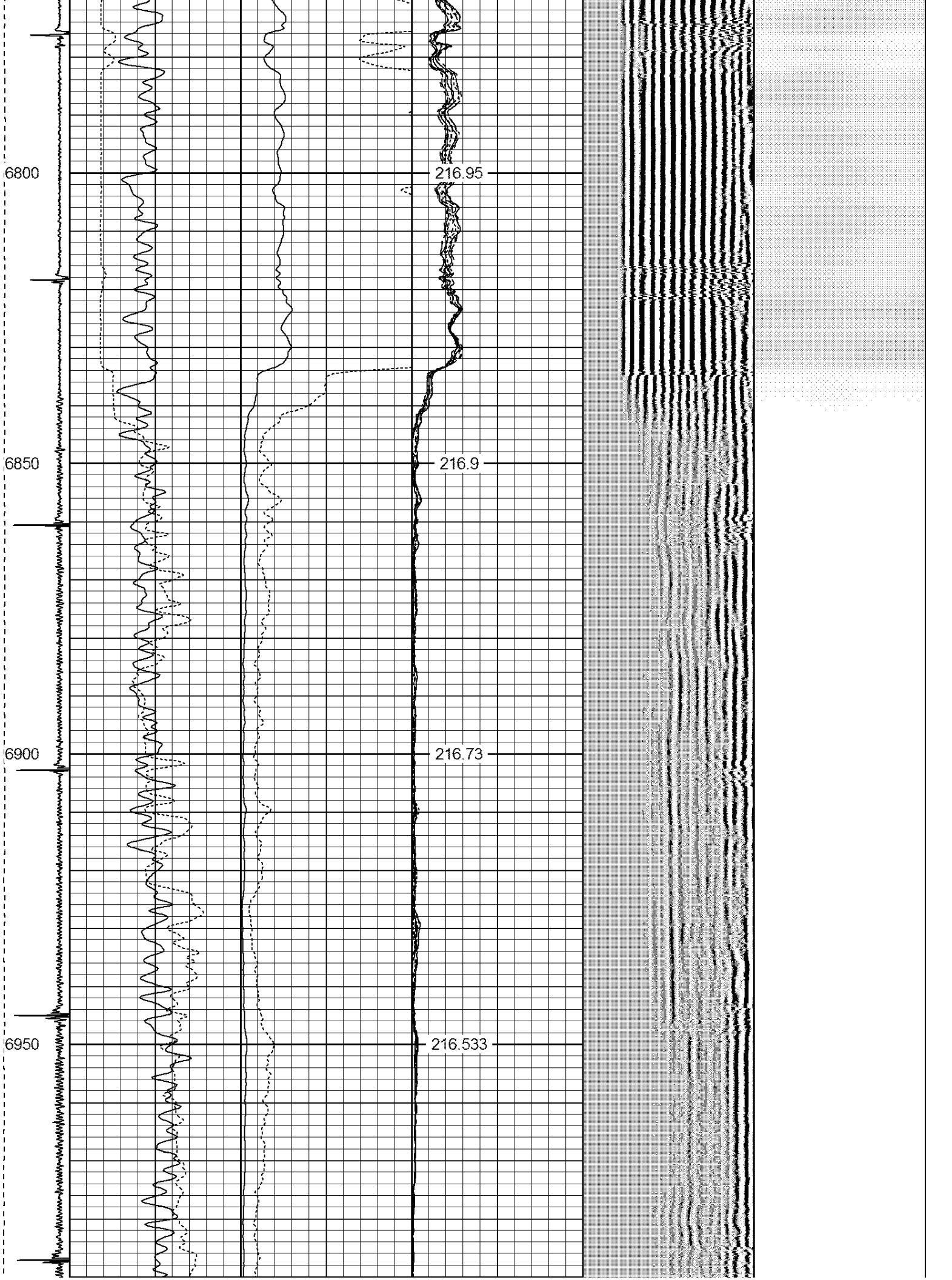
6350
6400
6450
6500
6550



214.004
214.525
215.03
215.469
215.826

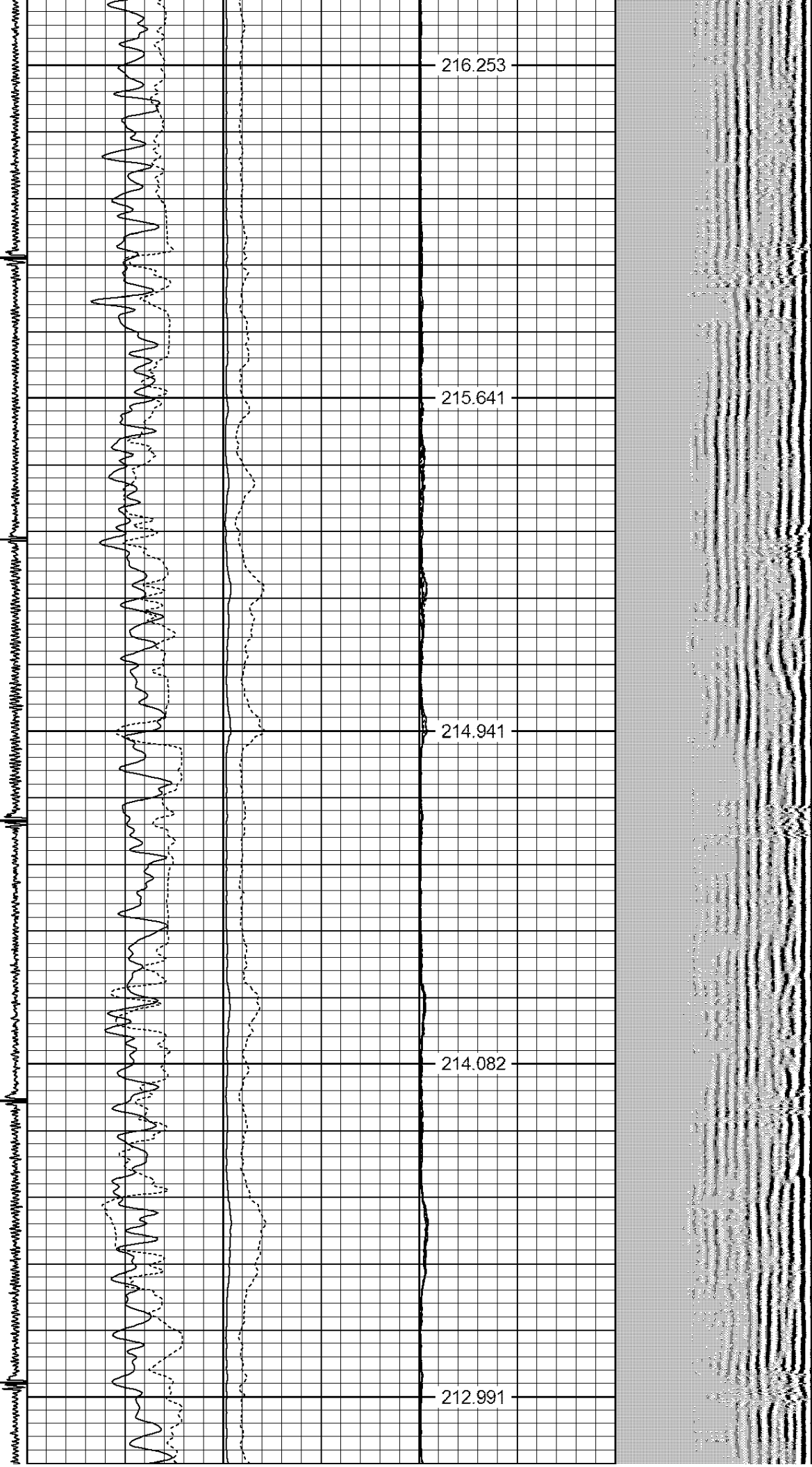


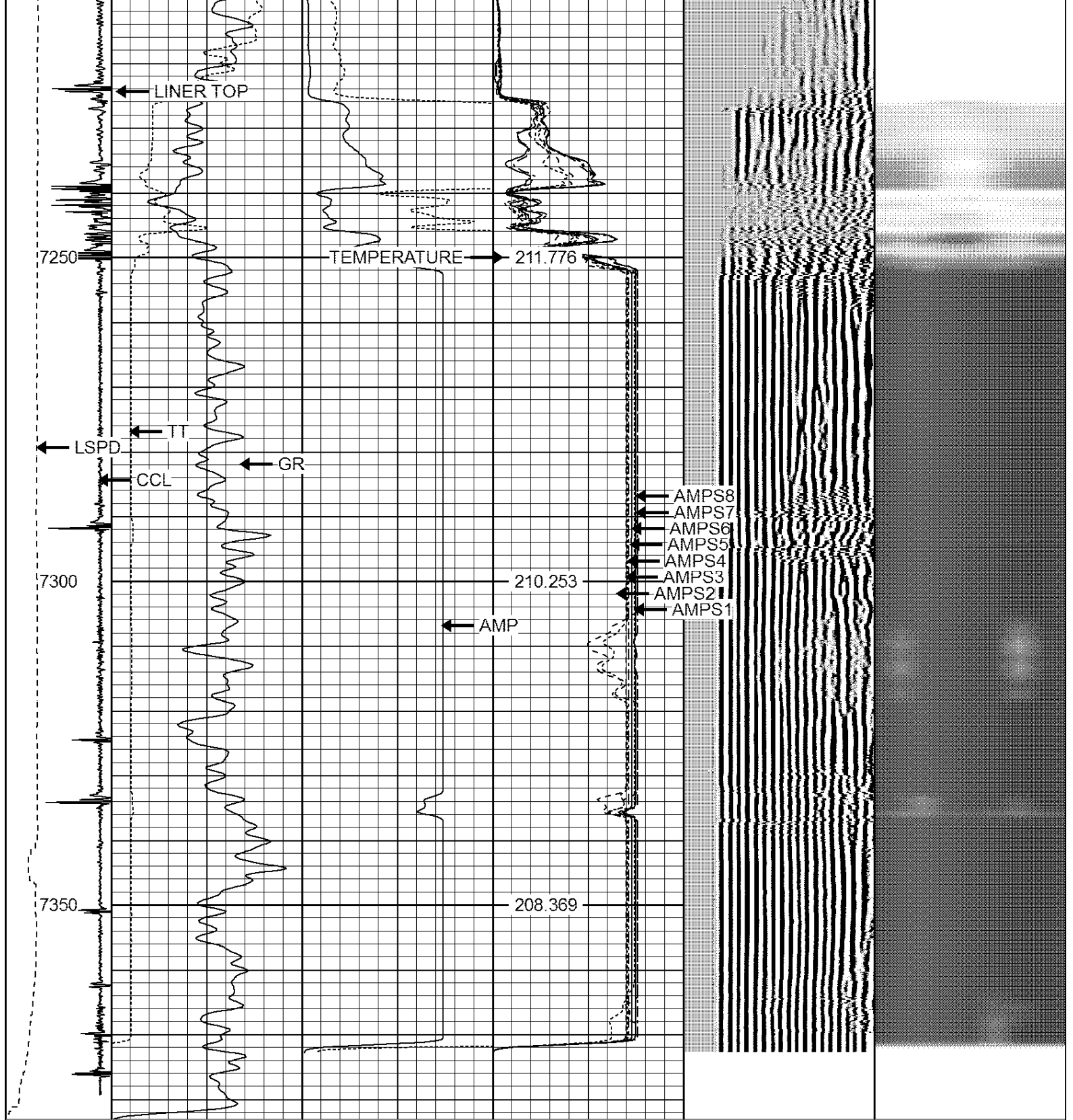





7000
7050
7100
7150
7200

216.253
215.641
214.941
214.082
212.991





-9	CCL	1	200	TT (usec)	800	0	AMP (mV)	100	0	AMPS1	100	200	VDL	1200	1	Cement Map	8
	LSPD		0	GR (GAPI)	200	0	AMPx5 (mV)	20	0	AMPS2	100				1		100
	(ft/min)		200	GR (GAPI)	400					AMPS3	100						
0	250									AMPS4	100						
										AMPS5	100						
										AMPS6	100						
										AMPS7	100						
										AMPS8	100						
										IntTemp							
										(degF)							



Company BAYSWATER E&P LLC

Well WALTON H-25HC

Field WATTENBERG

County WELD

State COLORADO