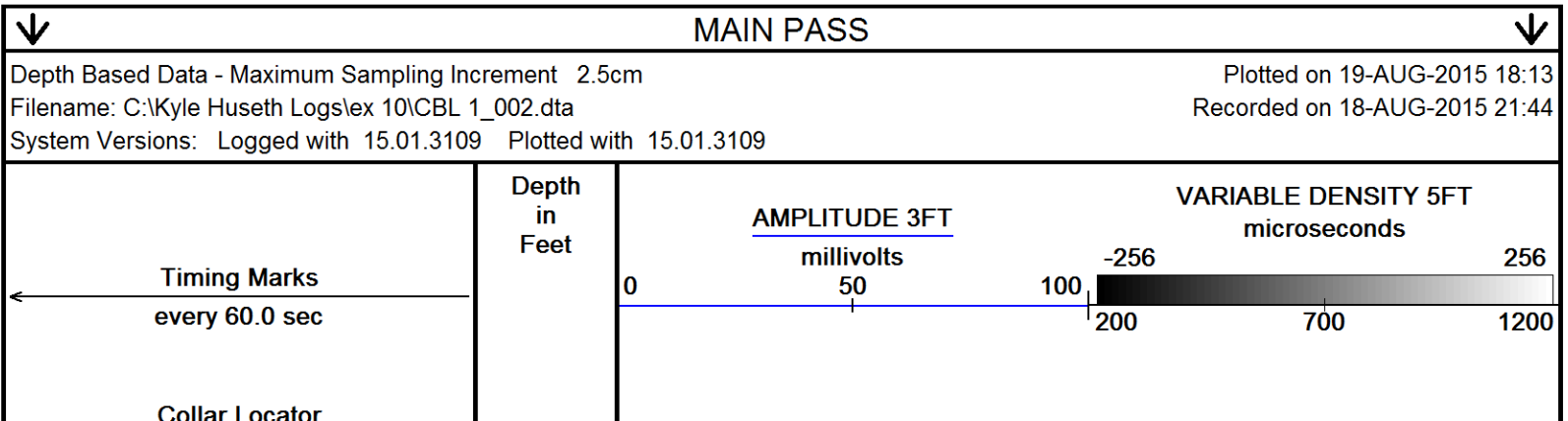

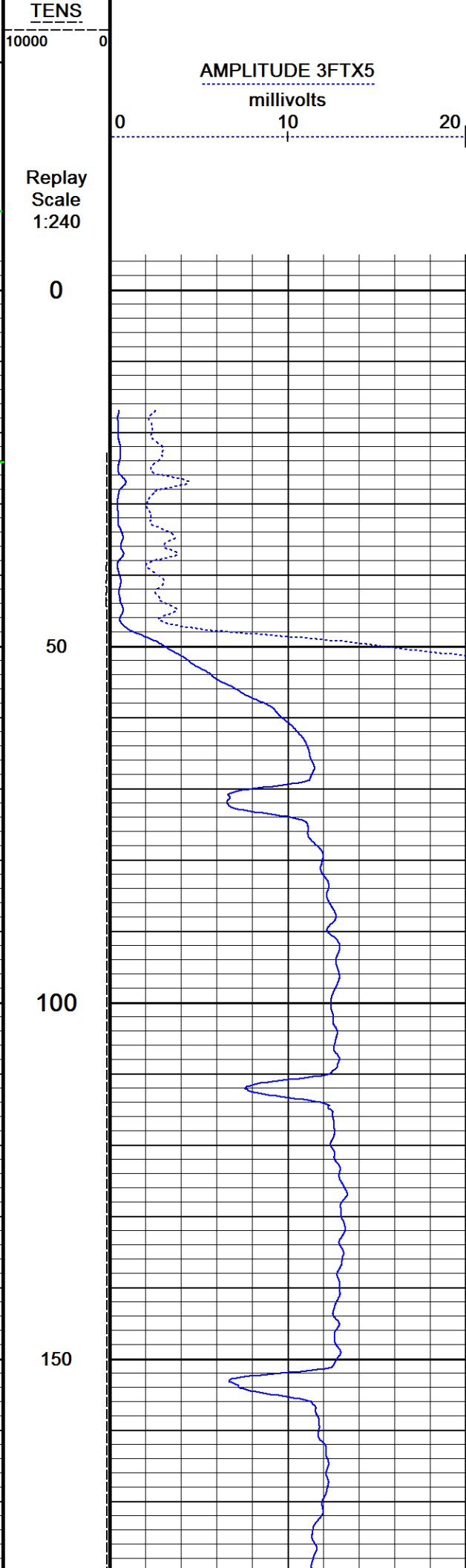
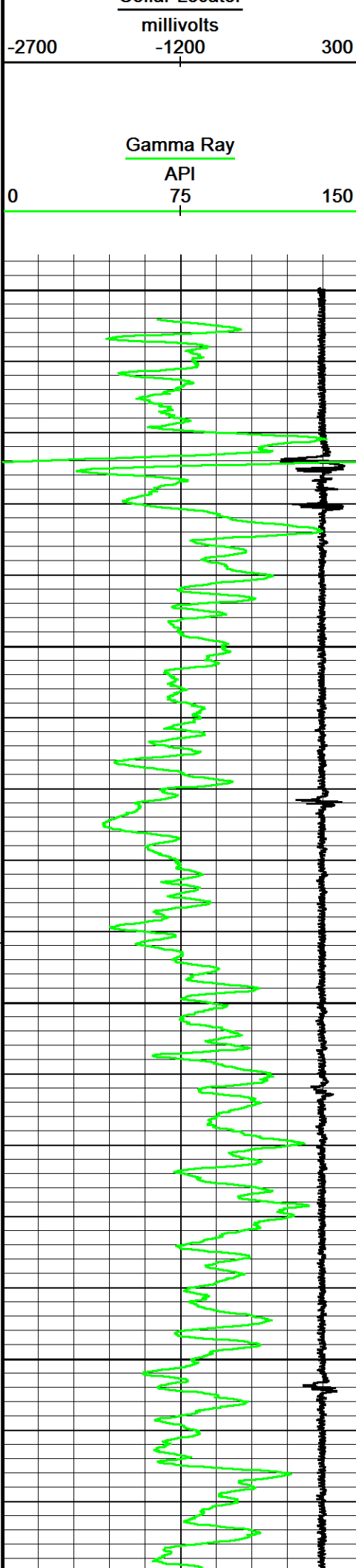
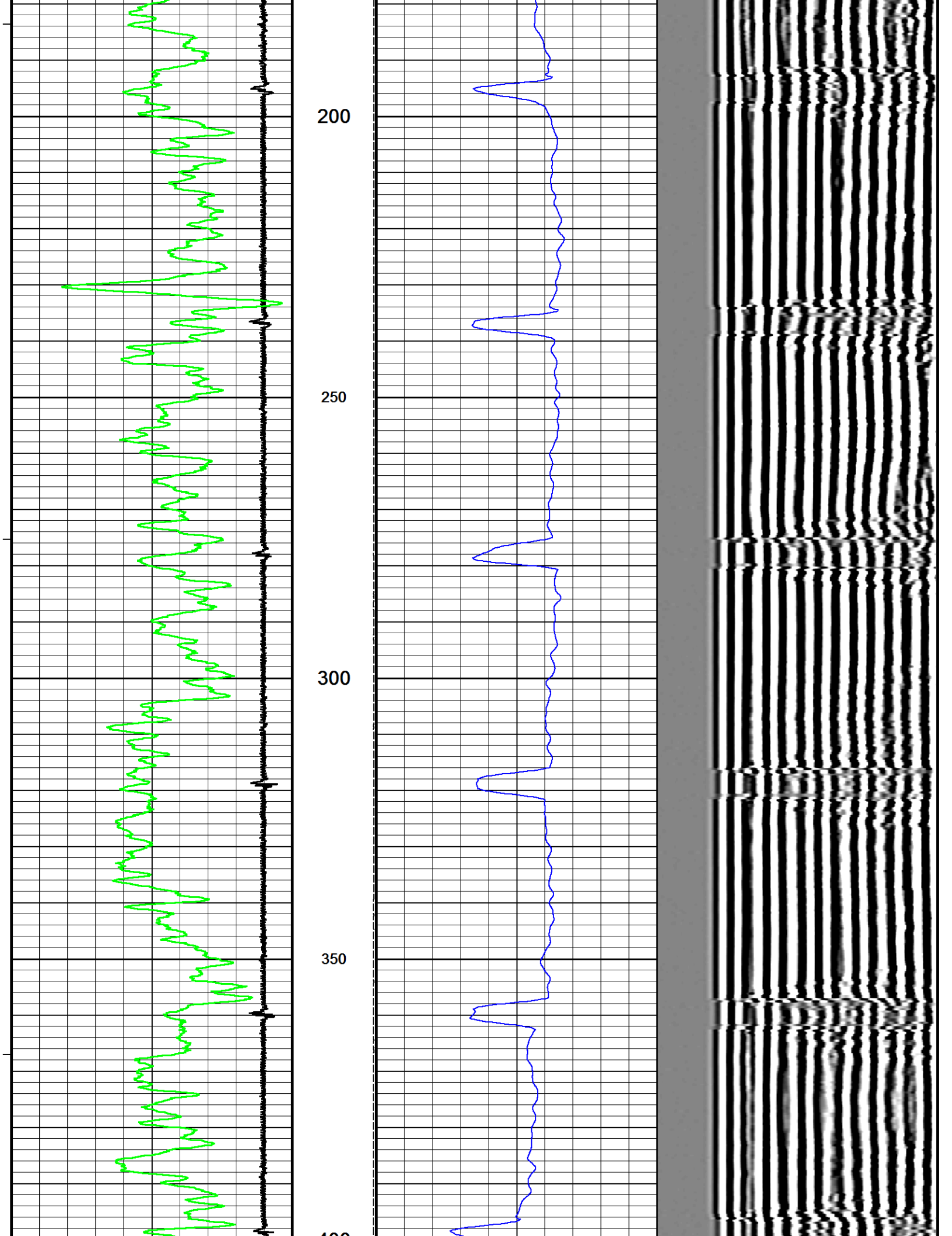
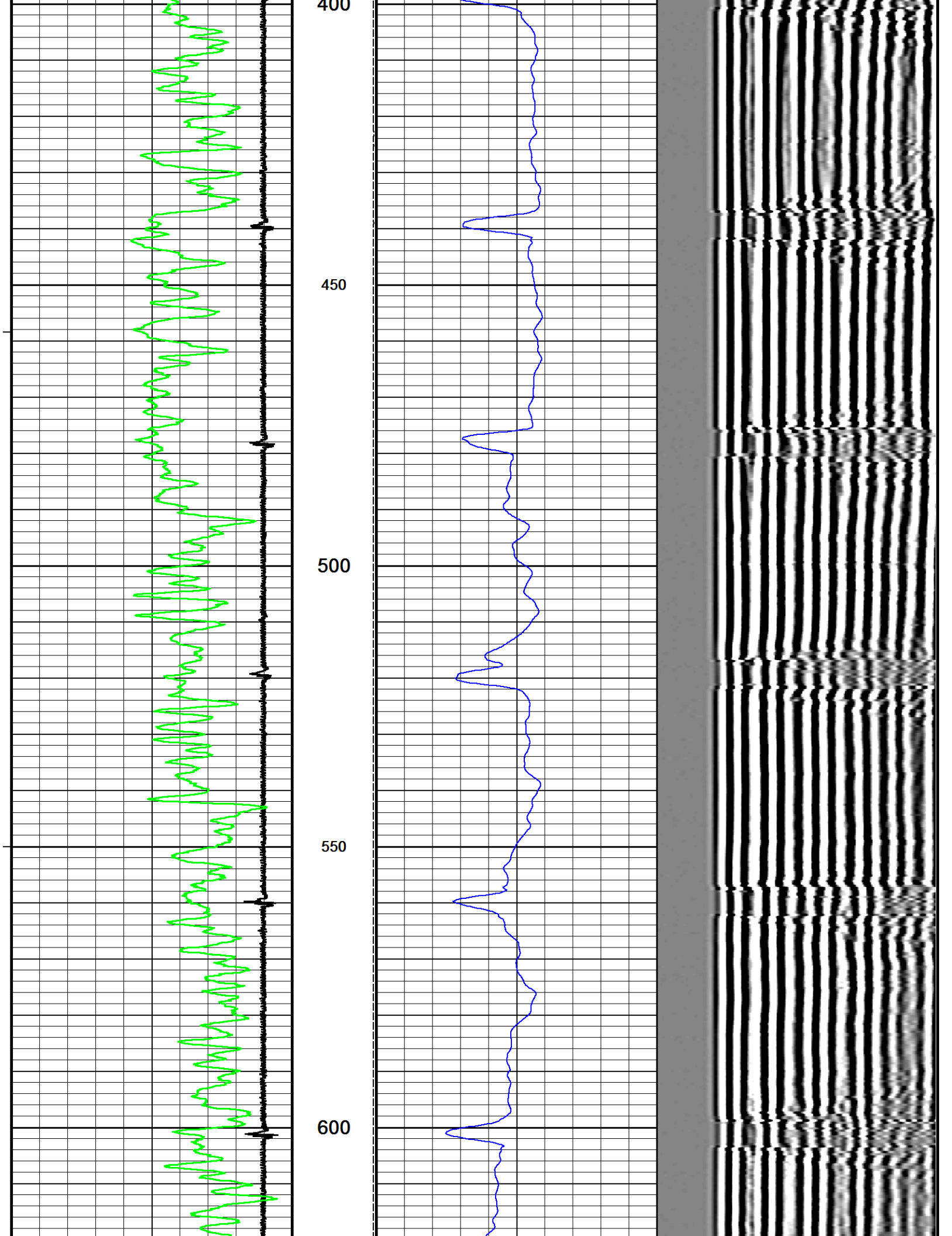
				CEMENT BOND LOG			
Weatherford®				GR / CCL / VDL			
COMPANY				EXTRACTION O&G			
WELL				WAAG #10			
FIELD				WATTENBERG			
PROVINCE/COUNTY				WELD			
COUNTRY/STATE				UNITED STATES / COLORADO			
LOCATION				2535' FNL & 2468' FWL			
SEC 19		TWP 7N	RGE 65W	Other Services			
Latitude		Longitude					
API Number		05107062630000					
Permanent Datum GL, Elevation 4884 feet				Elevations:			
Log Measured From KB				KB 4908.00			
Drilling Measured From KB				DF 4908.00			
				GL 4884.00			
Date		19-AUG-2015		PERFORATION RECORD			
Run Number		ONE		Shot	Number	Depth From	Depth To
Service Order				Density	of Shots	feet	feet
Type Log		CBL					
Depth Driller							
Depth Logger		7440.00					
Top Log Interval		0.00					
Bottom Log Interval		7440.00					
Hole Fluid Type		WATER BASED					
Hole Fluid Level		0.00					
Restriction ID		6.151					
Max Recorded Temp				Gun Type			
Well Head Pressure				Gun Size			
Well Head Equipment		N/A		CASING / TUBING RECORD			
Time Well Ready		ON ARRIVAL		Size	Weight	Depth From	Depth To
Time Logger Bottom		530		inches	pounds/ft	feet	feet
Unit		14097		7.000	26.00	7440.00	0.00
Equipment Name		WSS-E					
Base		CASPER					
Recorded By		B.SUMMERALL					
Witnessed By		H.					

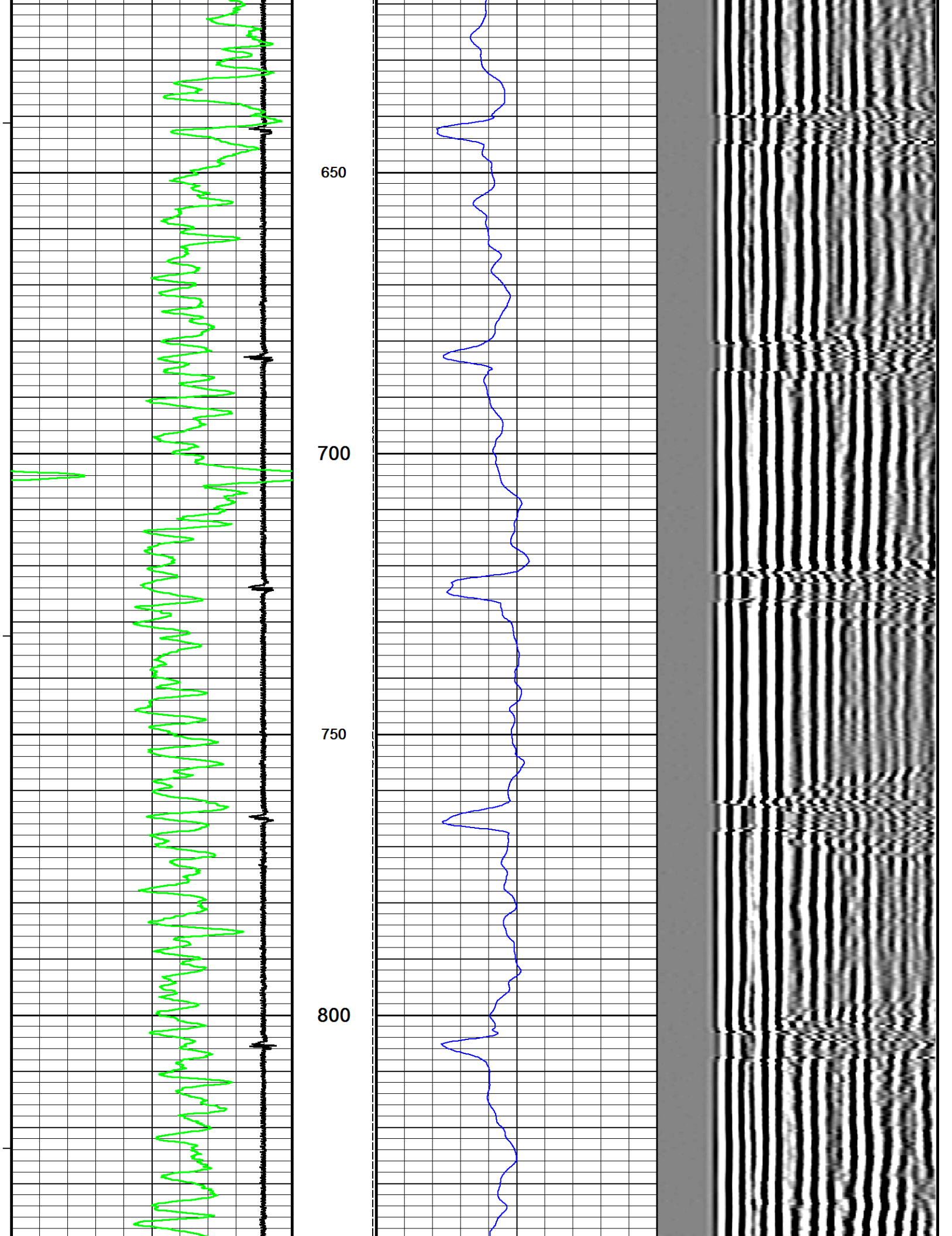
In interpreting, communicating or providing information and/or making recommendations, either written or oral, as to logs or test or other data, type or amount of material, or Work or other service to be furnished, or manner of performance, or in predicting results to be obtained, the Contractor will give the Company the benefit of the Contractor's best judgment based on its experience and will perform all such Work in a good and workmanlike manner. Any interpretation of test or other data, and any recommendation or reservoir description based upon such interpretations, are opinions based upon inferences from measurements and empirical relationships and assumptions, which inferences and assumptions are not infallible, and with respect to which professional engineers and analysts may differ. ACCORDINGLY ANY INTERPRETATION OR RECOMMENDATION RESULTING FROM THE SERVICES WILL BE AT THE SOLE RISK OF THE COMPANY, AND THE CONTRACTOR CANNOT AND DOES NOT WARRANT THE ACCURACY, CORRECTNESS OR COMPLETENESS OF ANY SUCH INTERPRETATION OR RECOMMENDATION, WHICH INTERPRETATIONS AND RECOMMENDATIONS SHOULD NOT, THEREFORE, UNDER ANY CIRCUMSTANCES BE RELIED UPON AS THE SOLE OR MAIN BASIS FOR ANY DRILLING, COMPLETION, WELL TREATMENT, PRODUCTION OR FINANCIAL DECISION, OR ANY PROCEDURE INVOLVING ANY RISK TO THE SAFETY OF ANY DRILLING ACTIVITY, DRILLING RIG OR ITS CREW OR ANY OTHER INDIVIDUAL. THE COMPANY HAS FULL RESPONSIBILITY FOR ALL DECISIONS CONCERNING THE SERVICES.

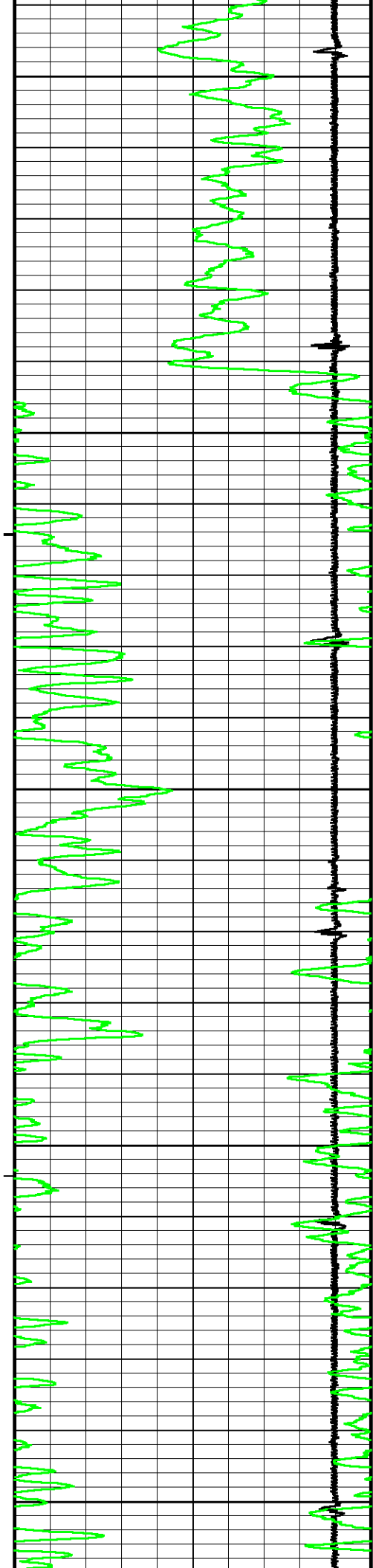













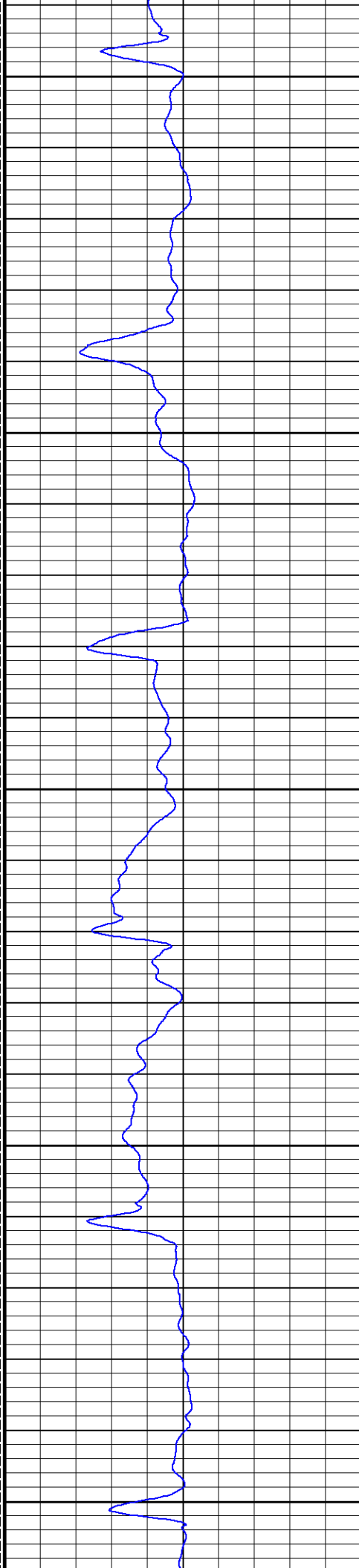
850

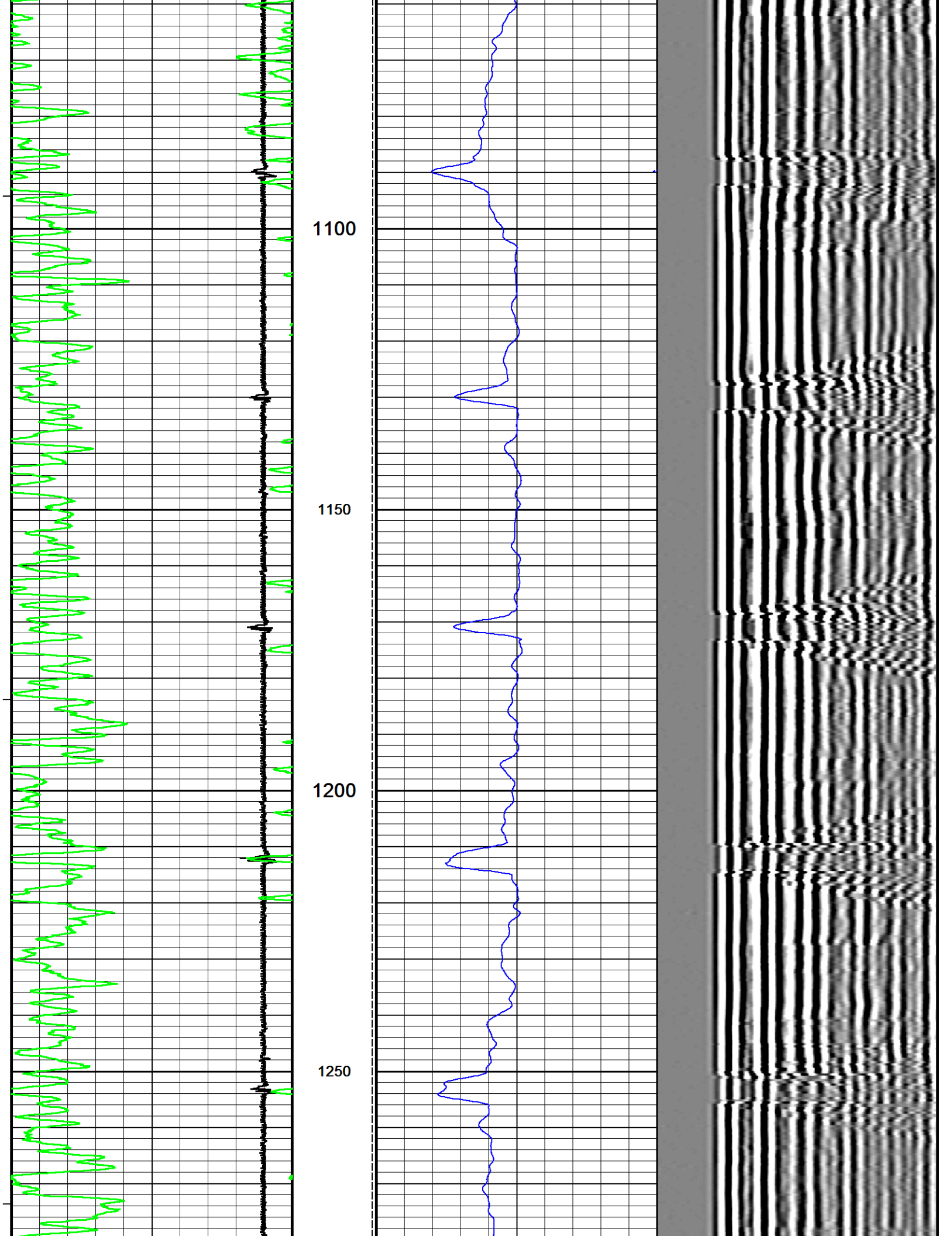
900

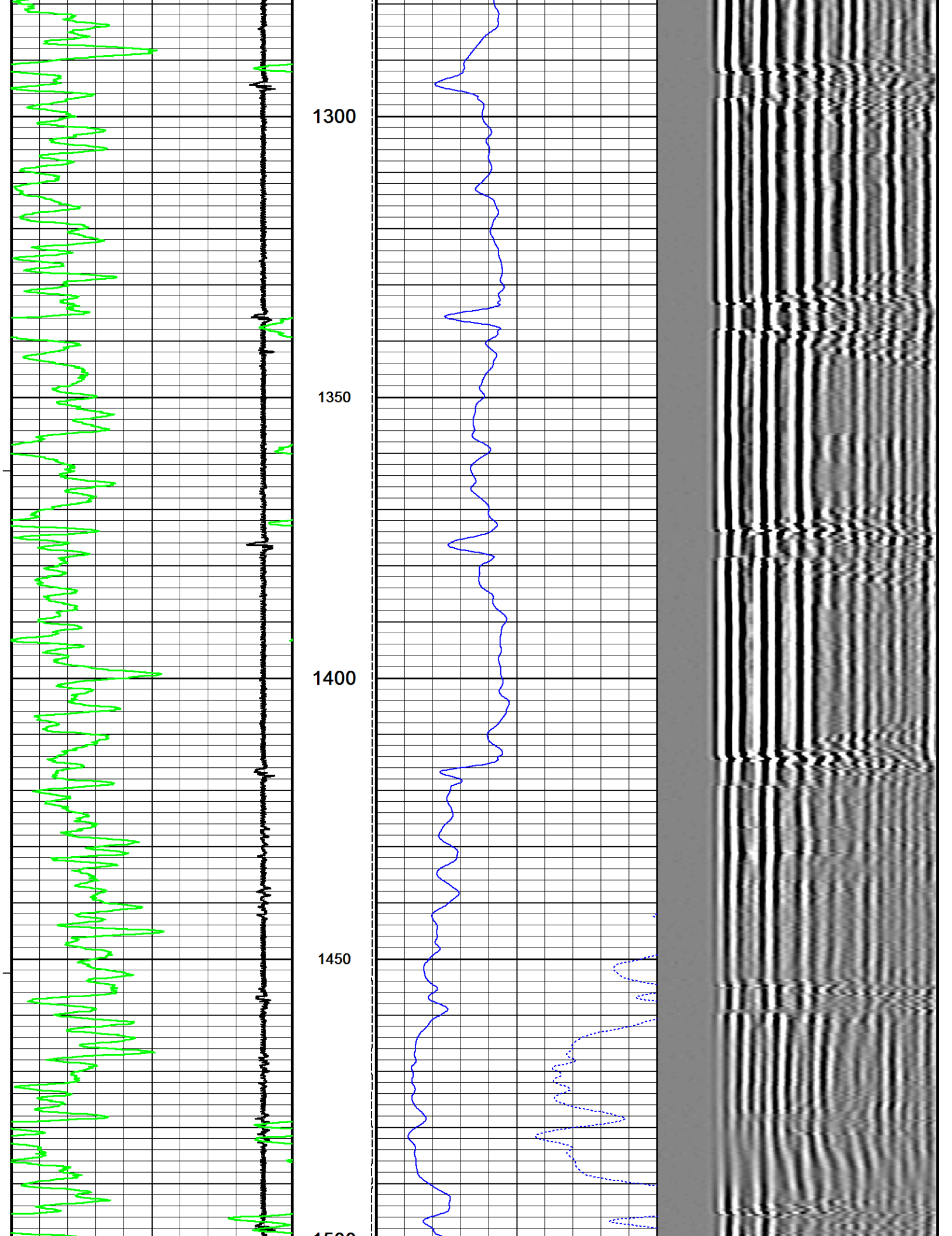
950

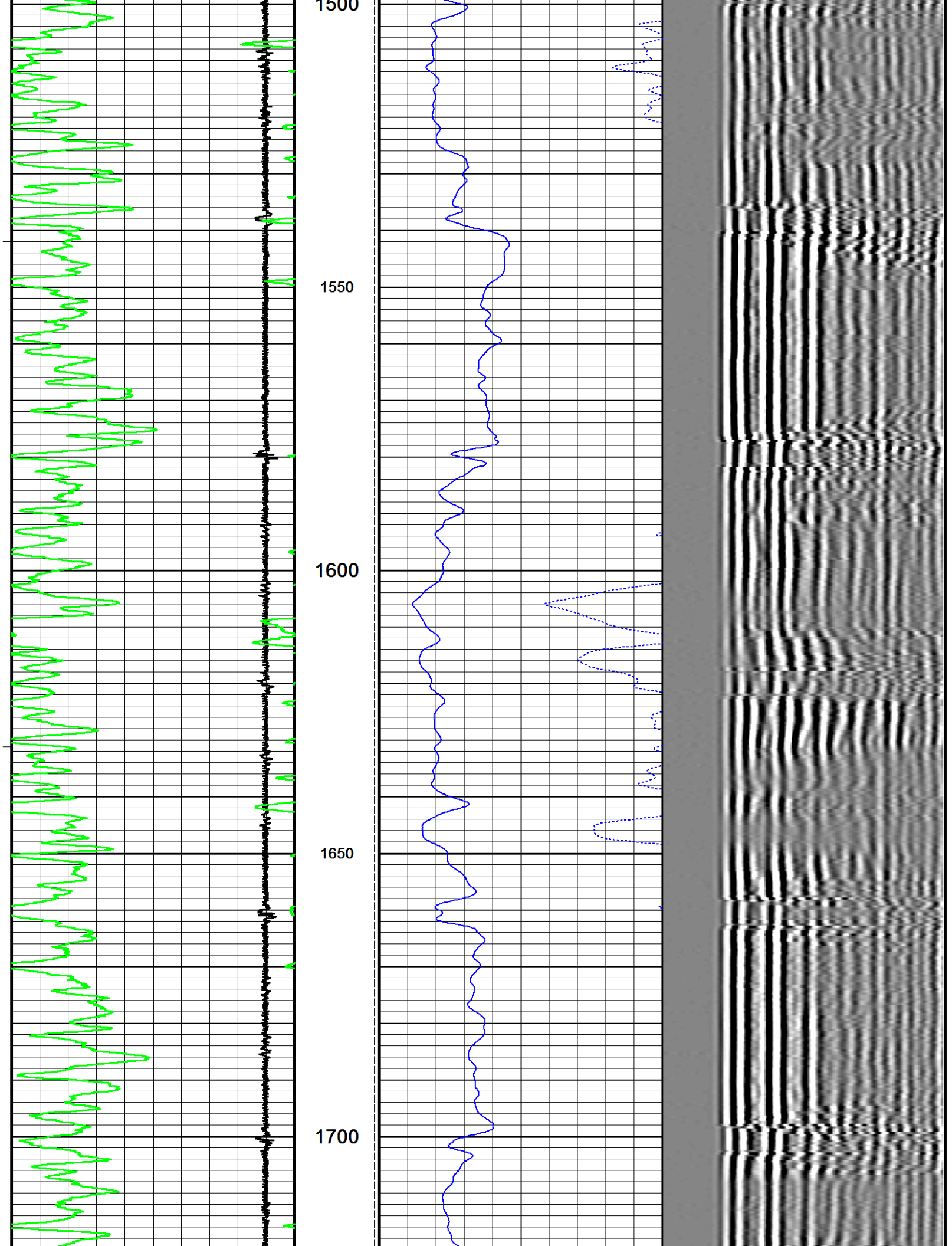
1000

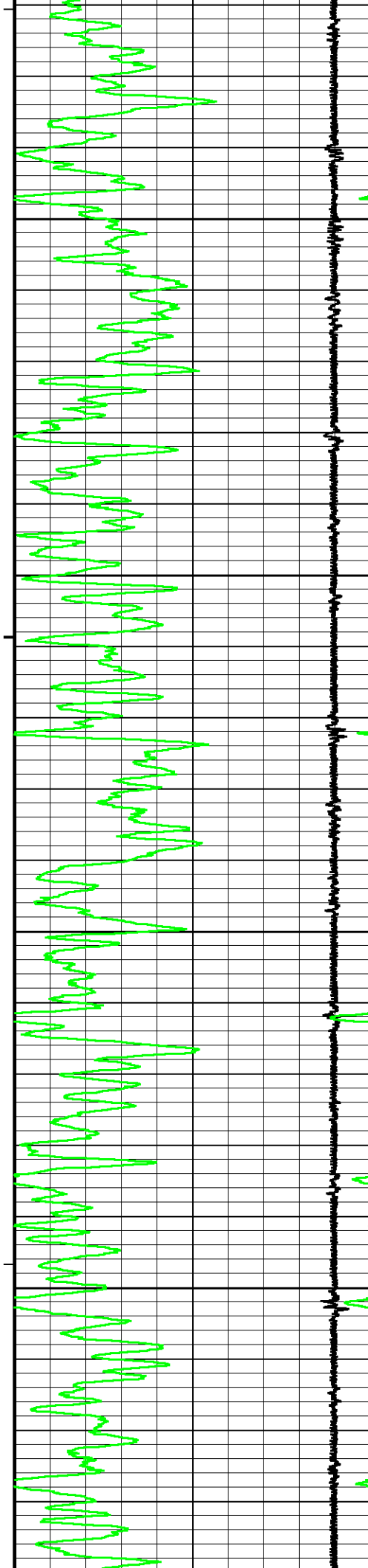
1050










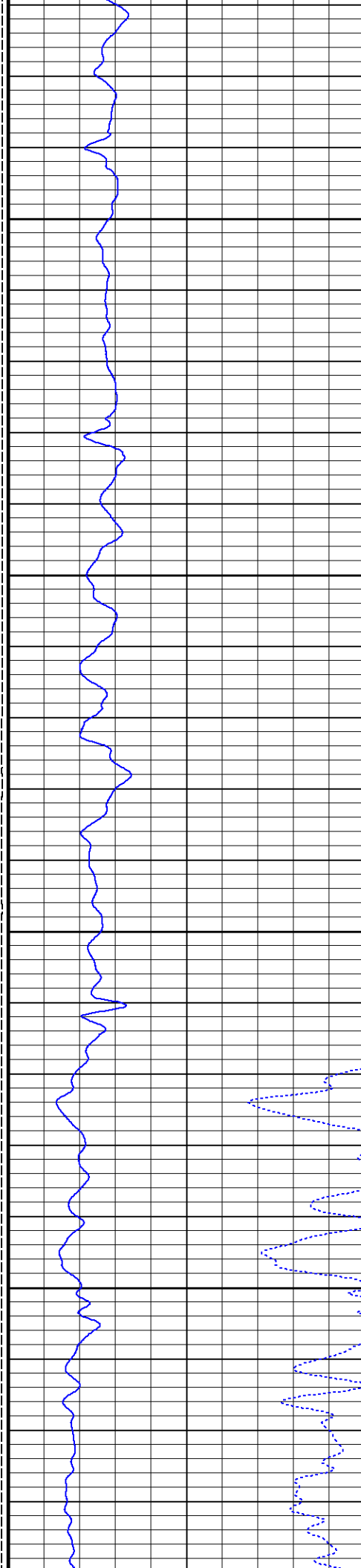


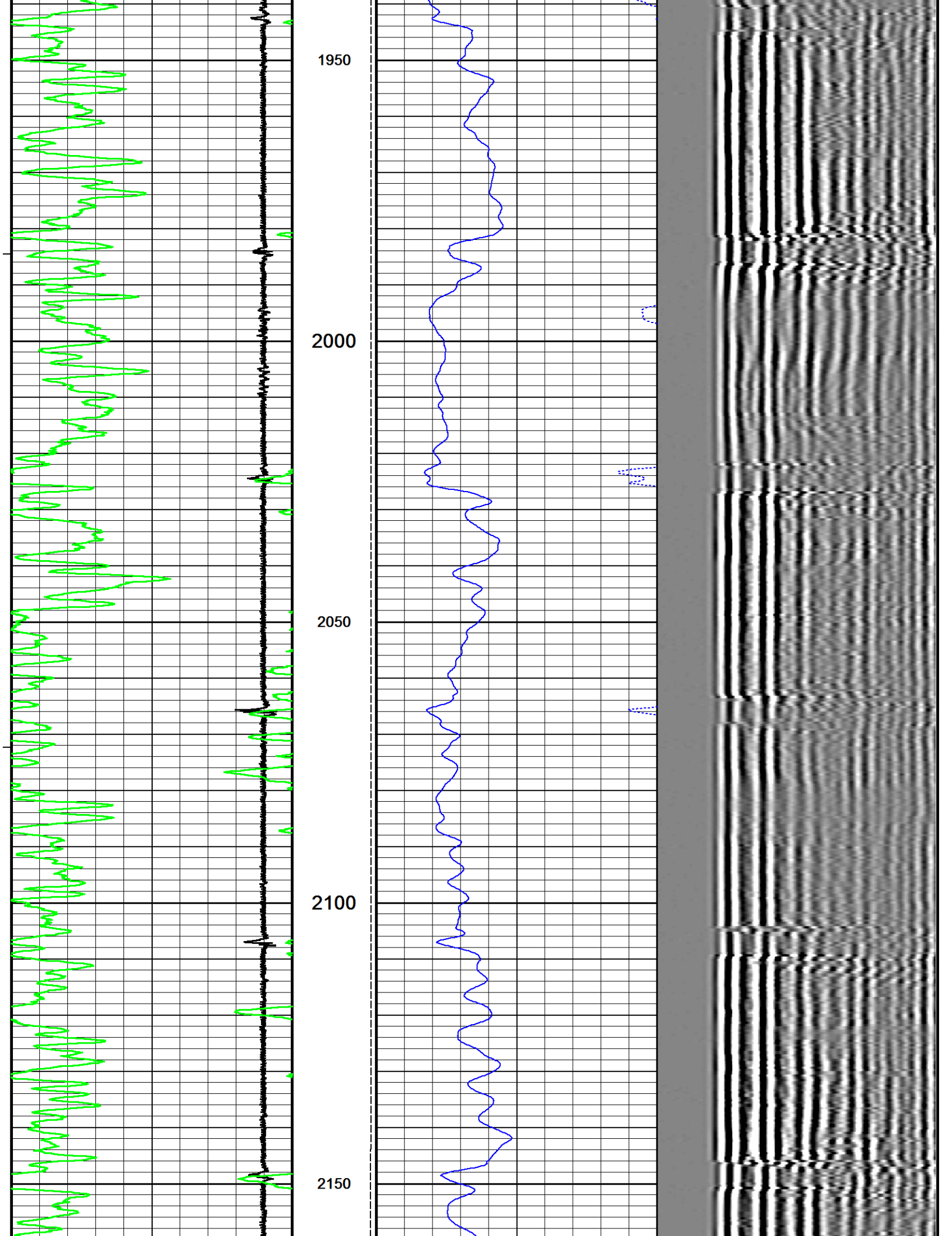
1750

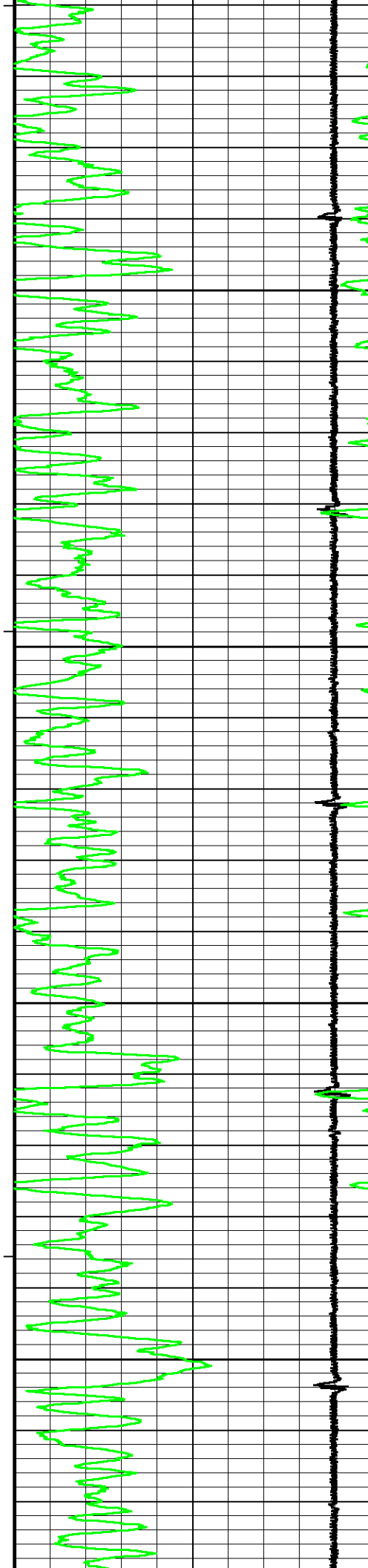
1800

1850

1900





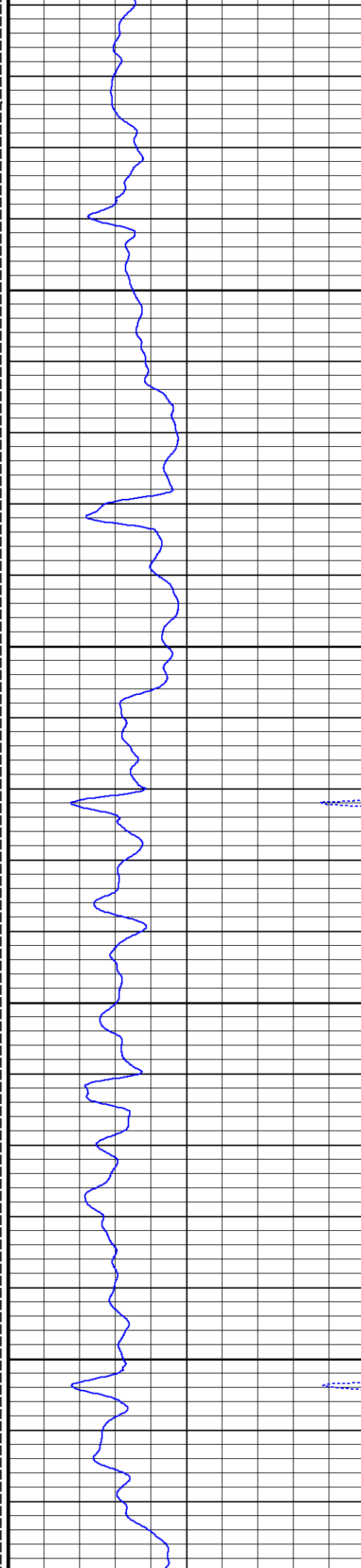


2200

2250


2300

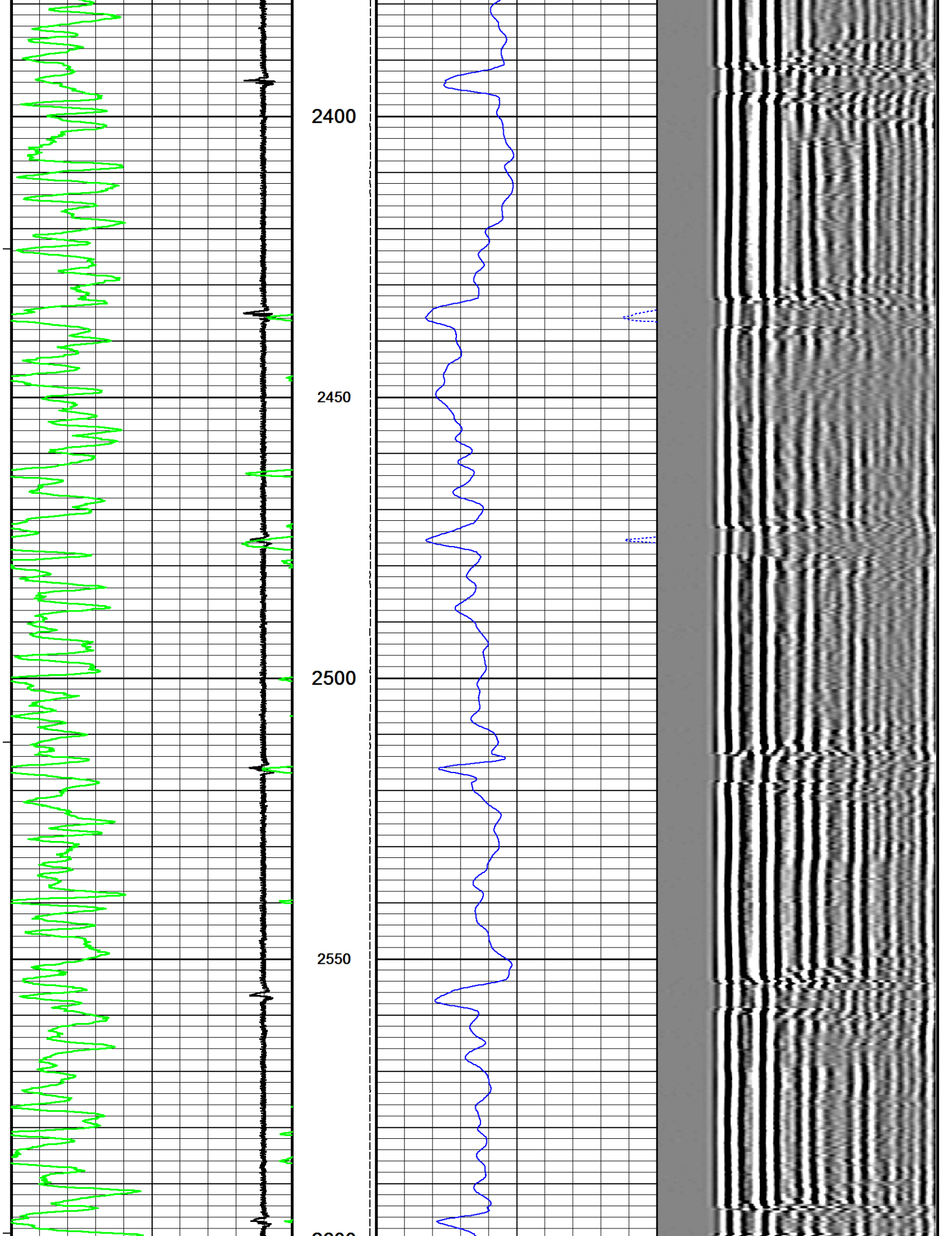
2350

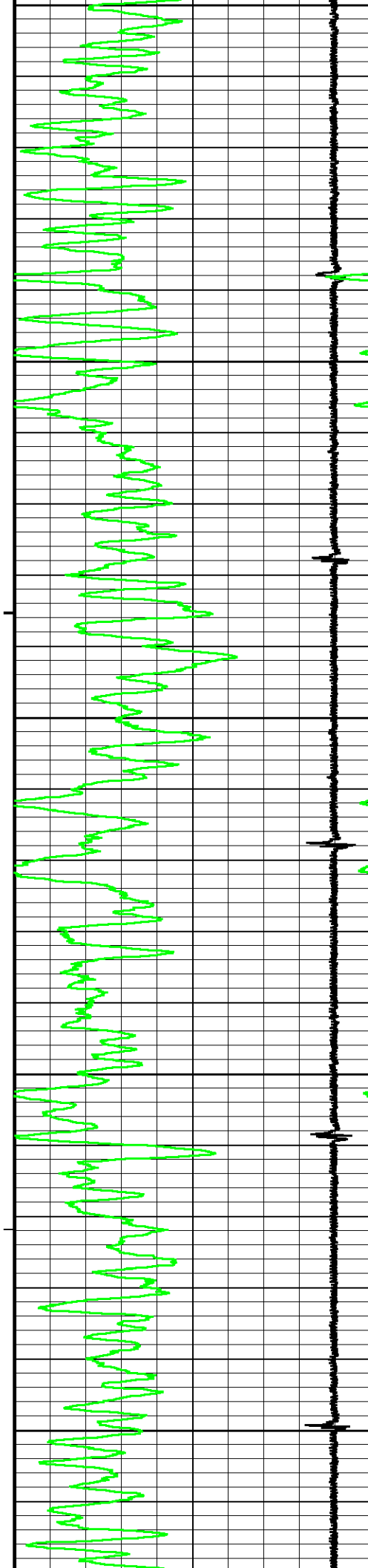


2200

2350








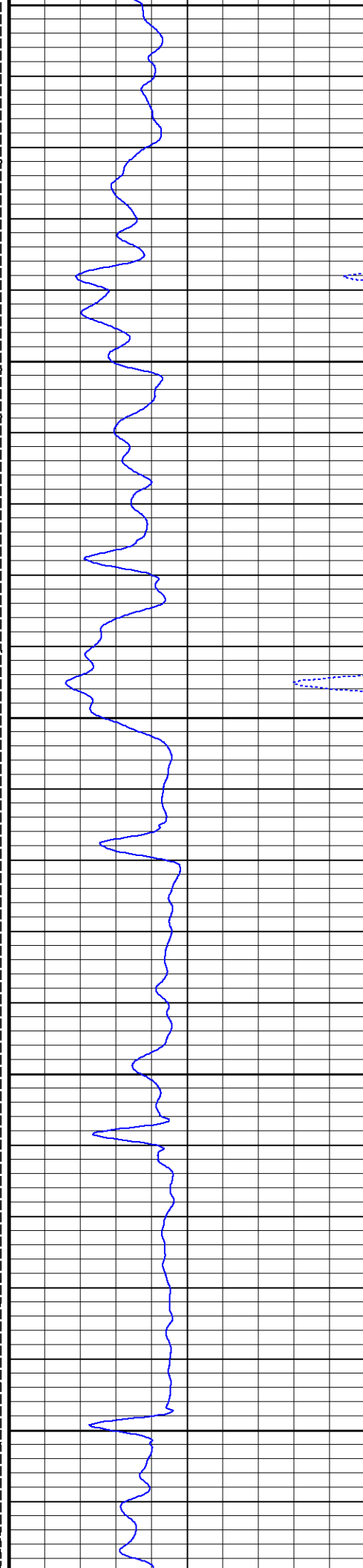
2600

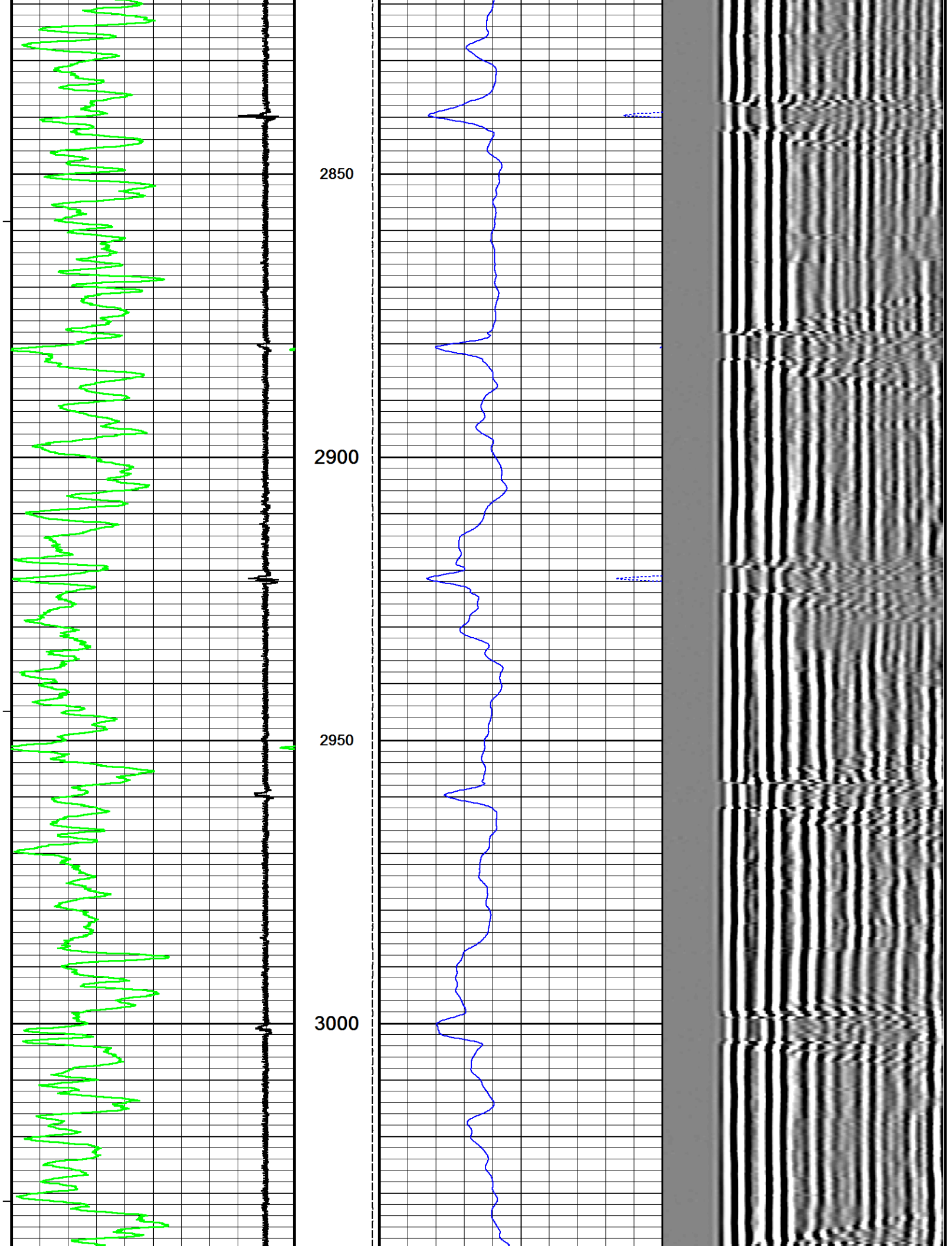
2650

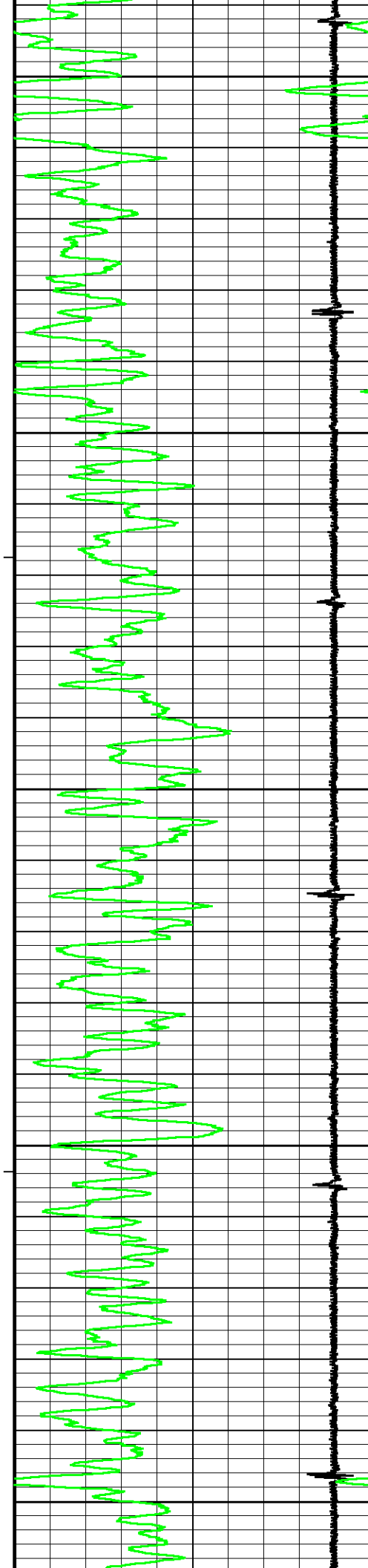
2700

2750

2800








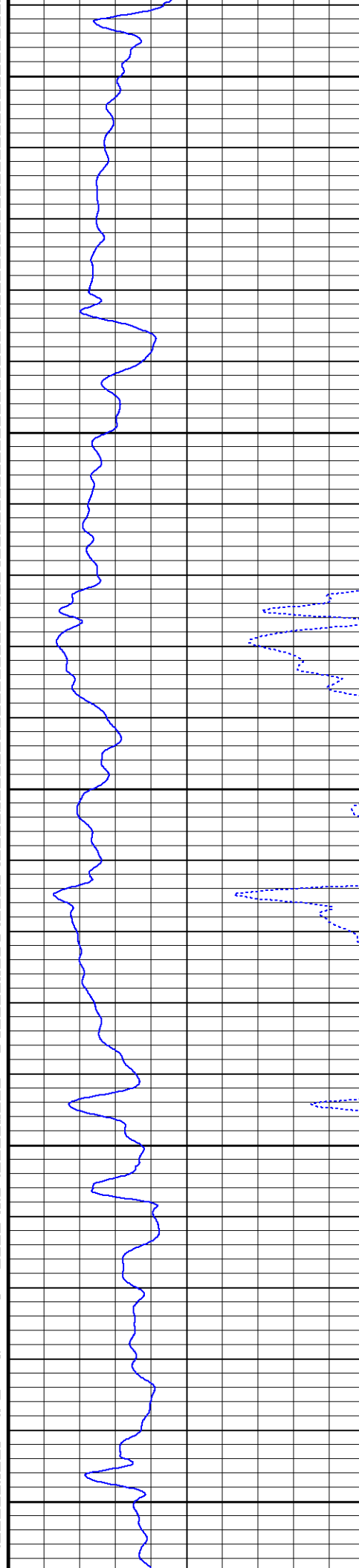
3050

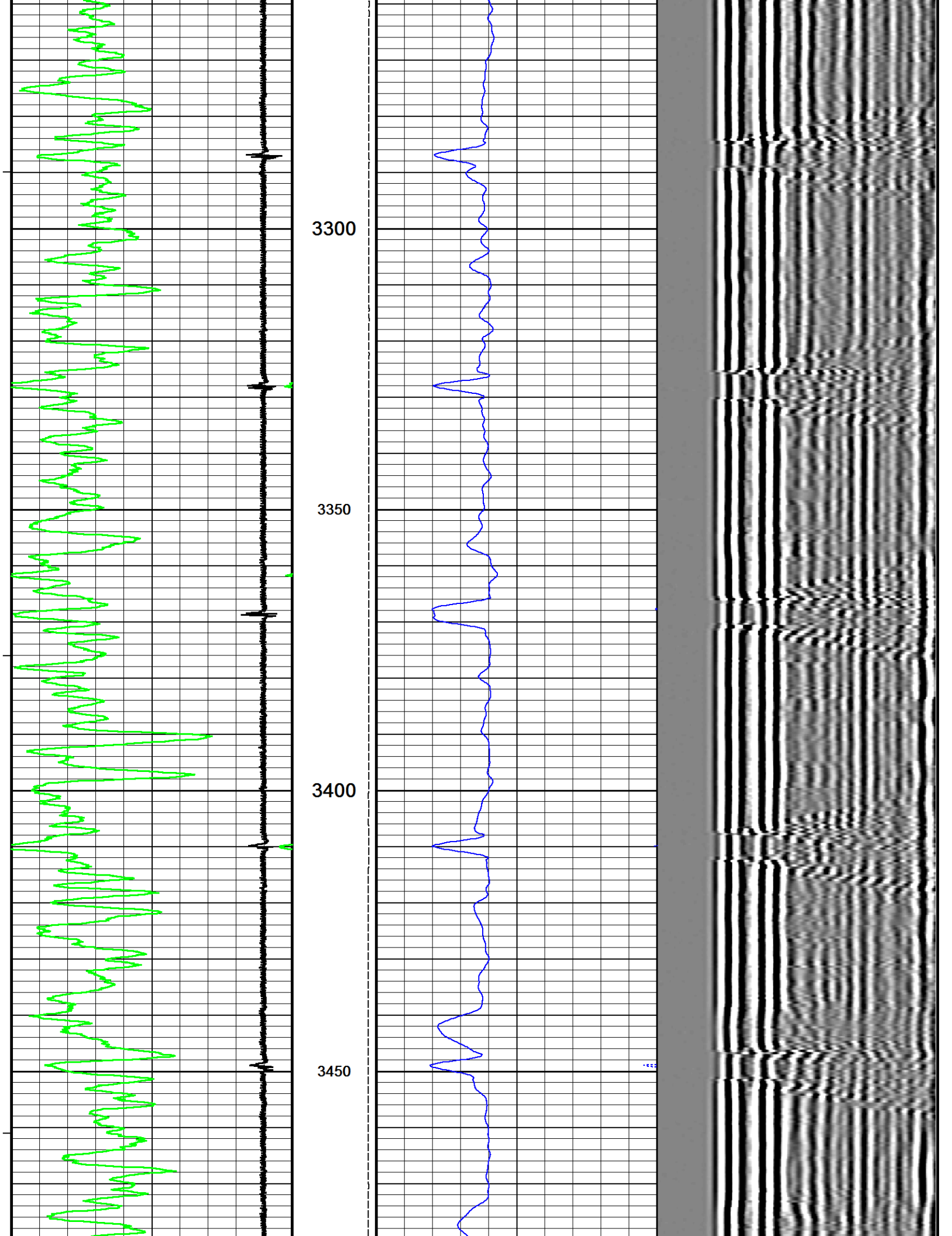
3100

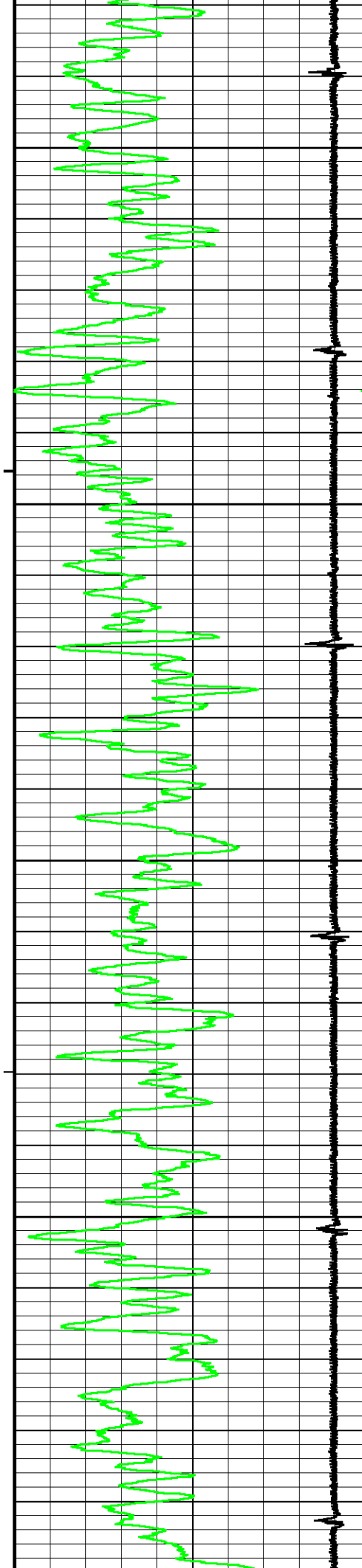
3150

3200

3250







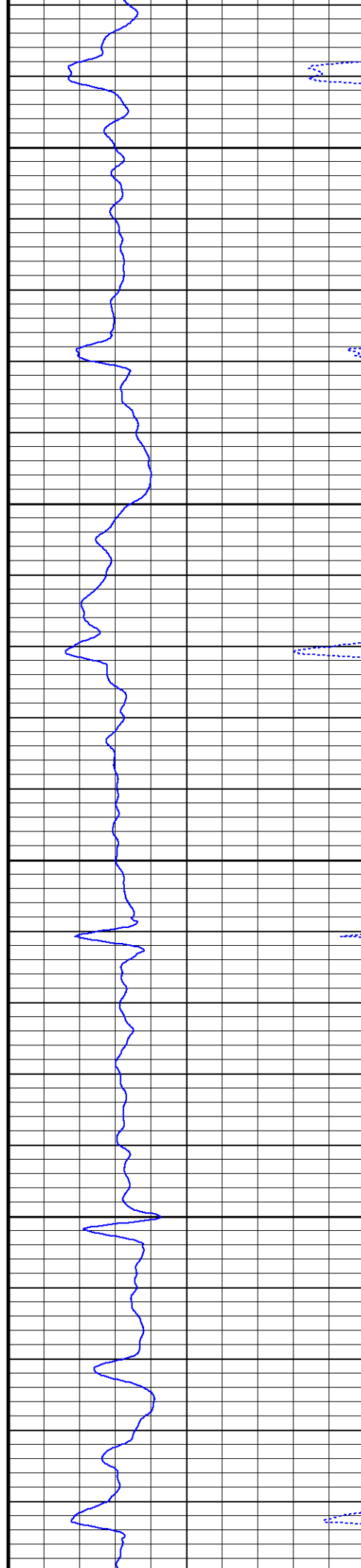
3500

3550

3600

3650

3700




3500

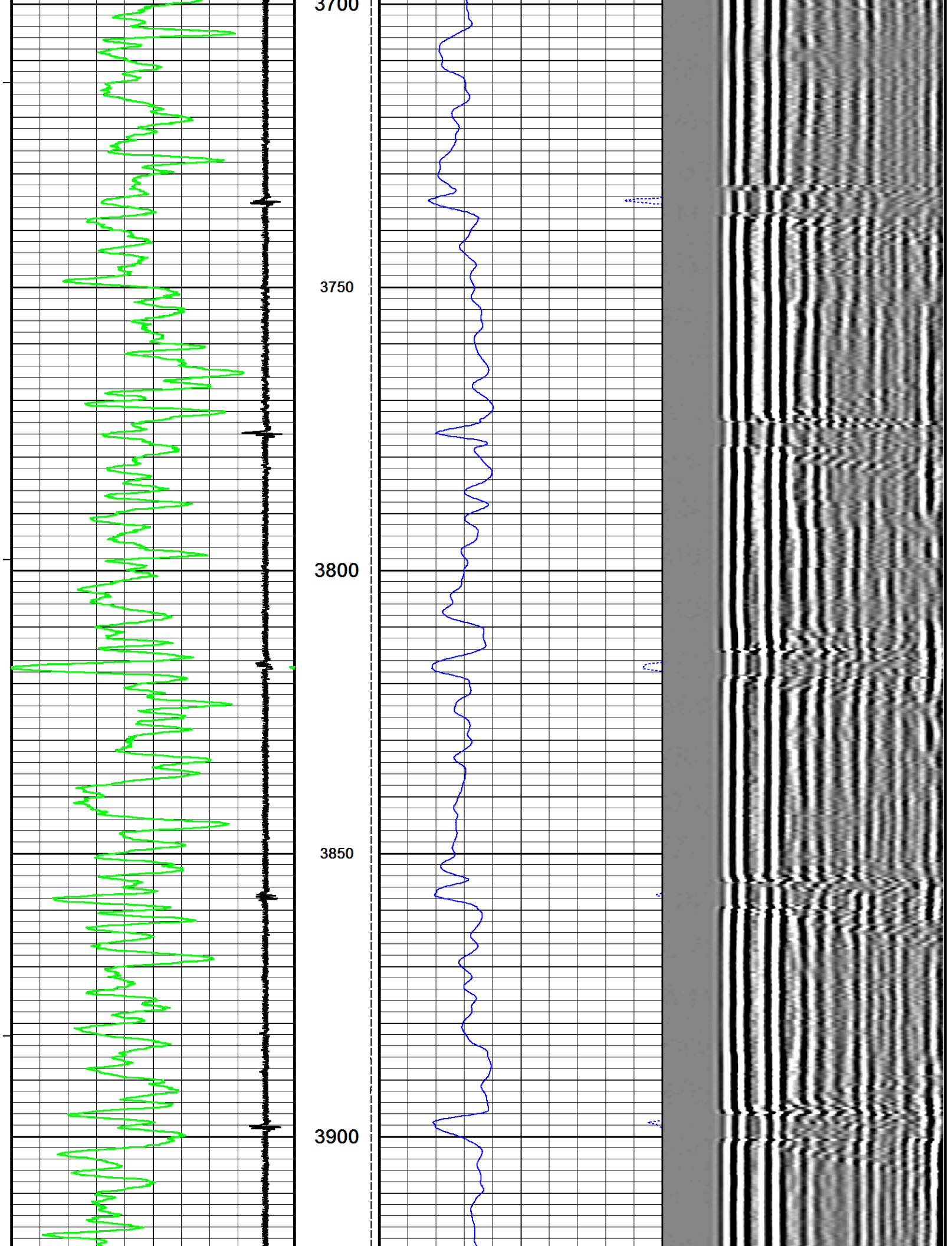
3550

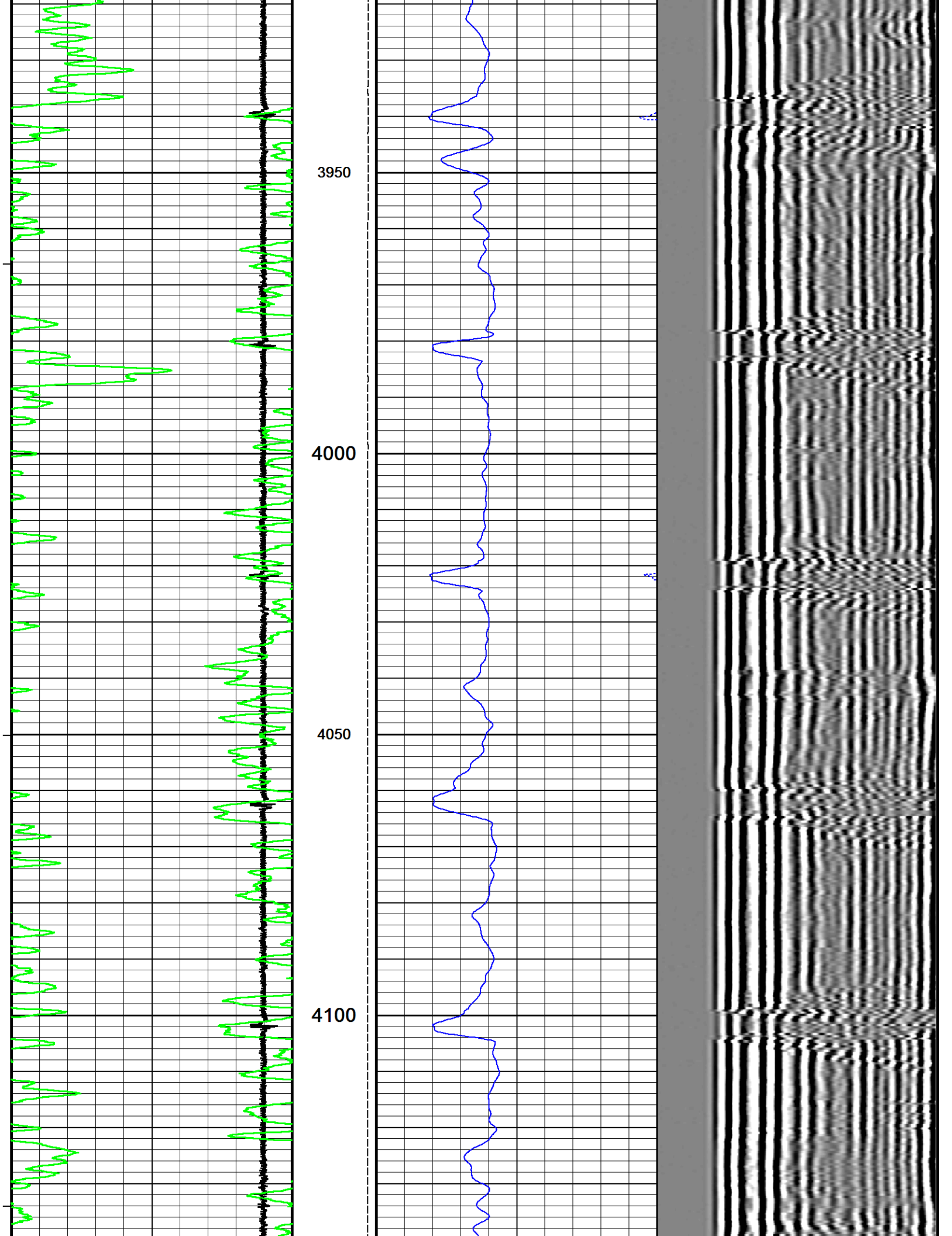
3600

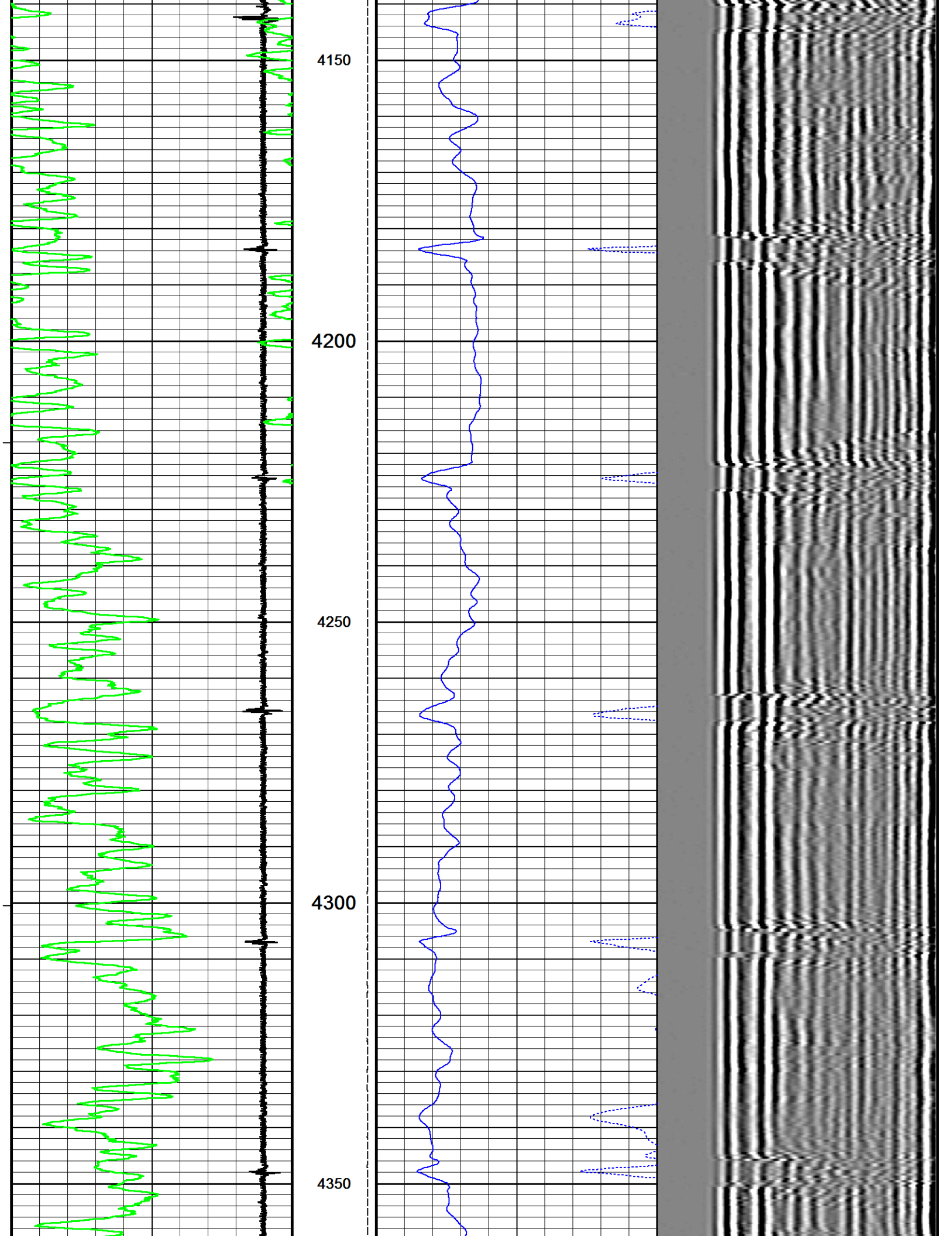
3650

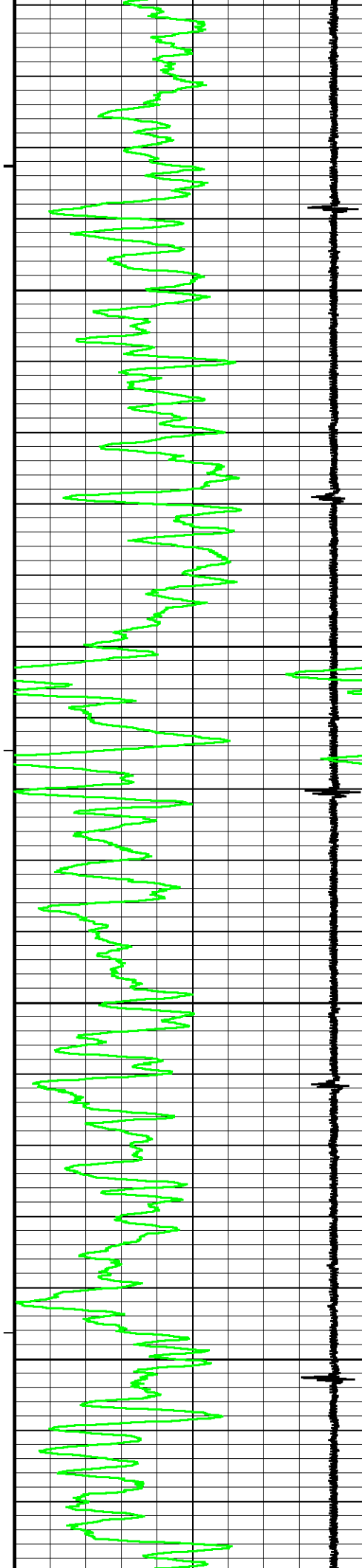
3700










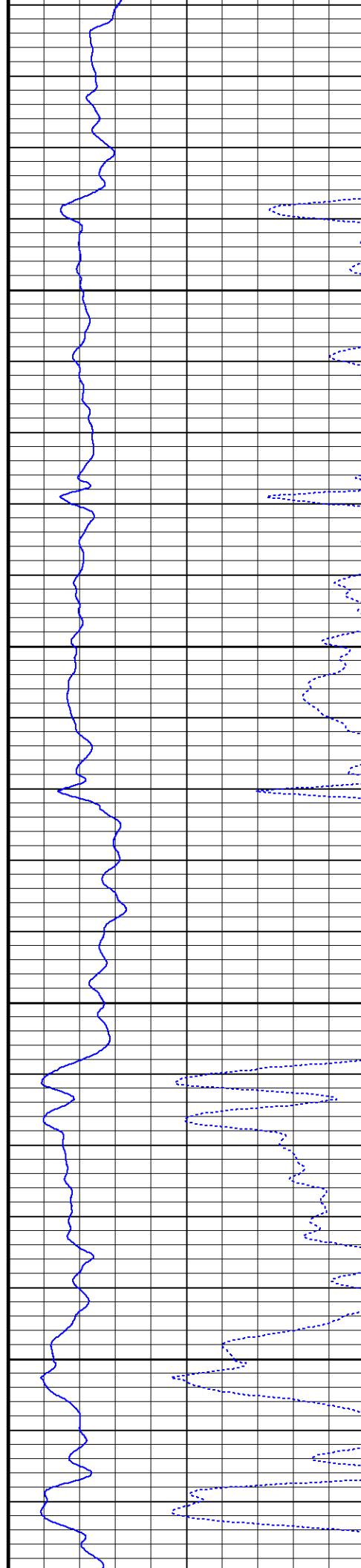


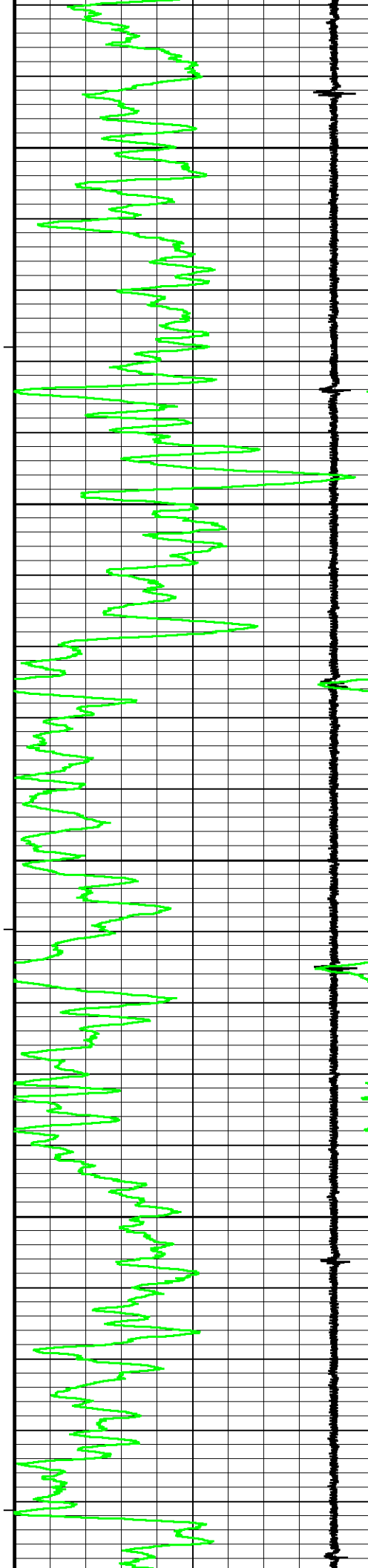
4400

4450

4500

4550







4600

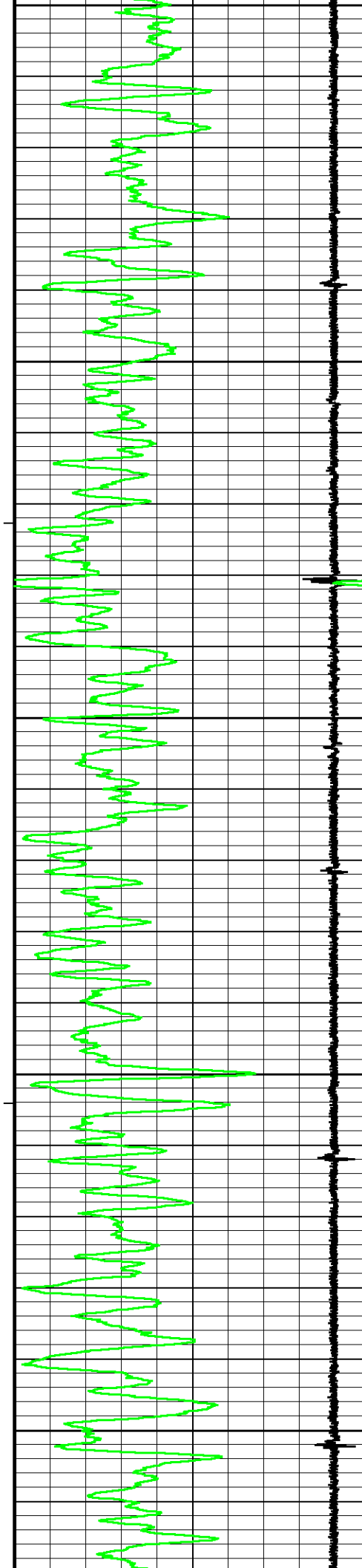
4650

4700


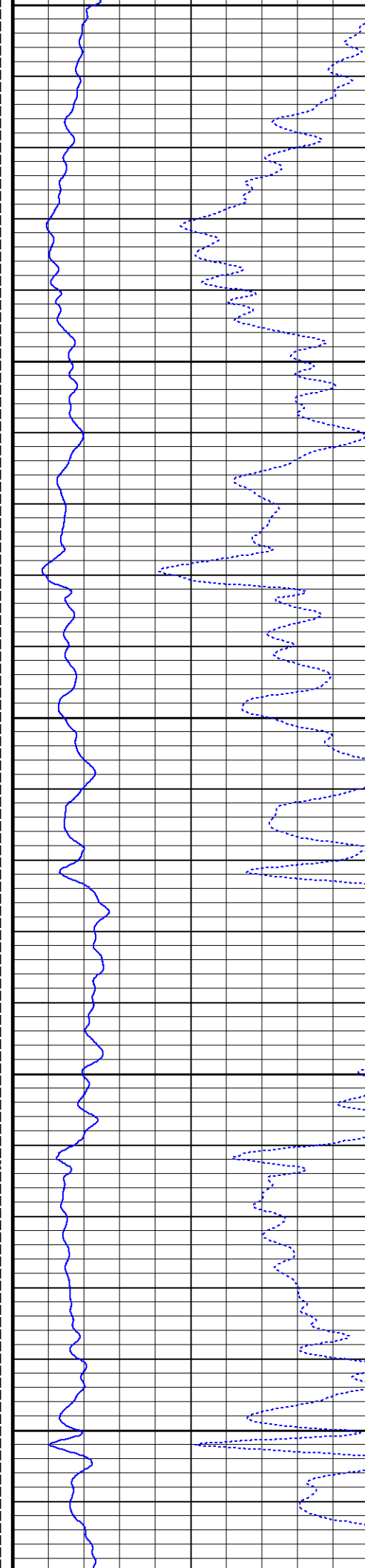
4750

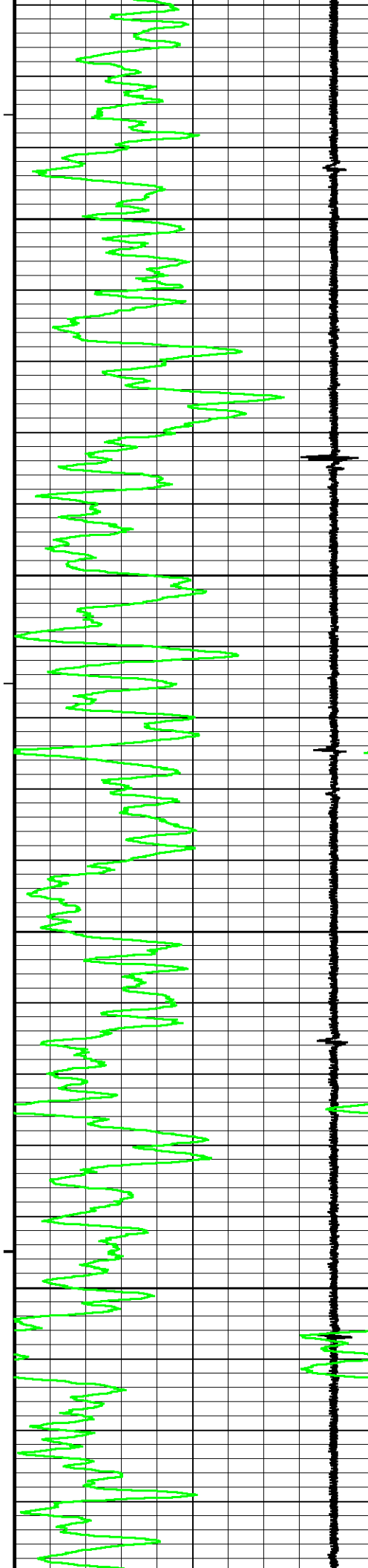
4800





4800
4850
4900
4950
5000




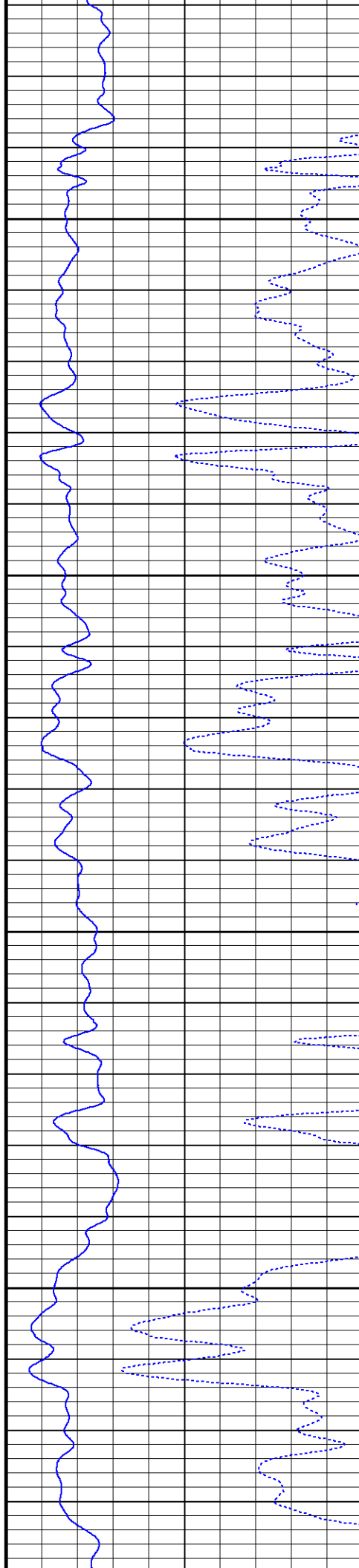


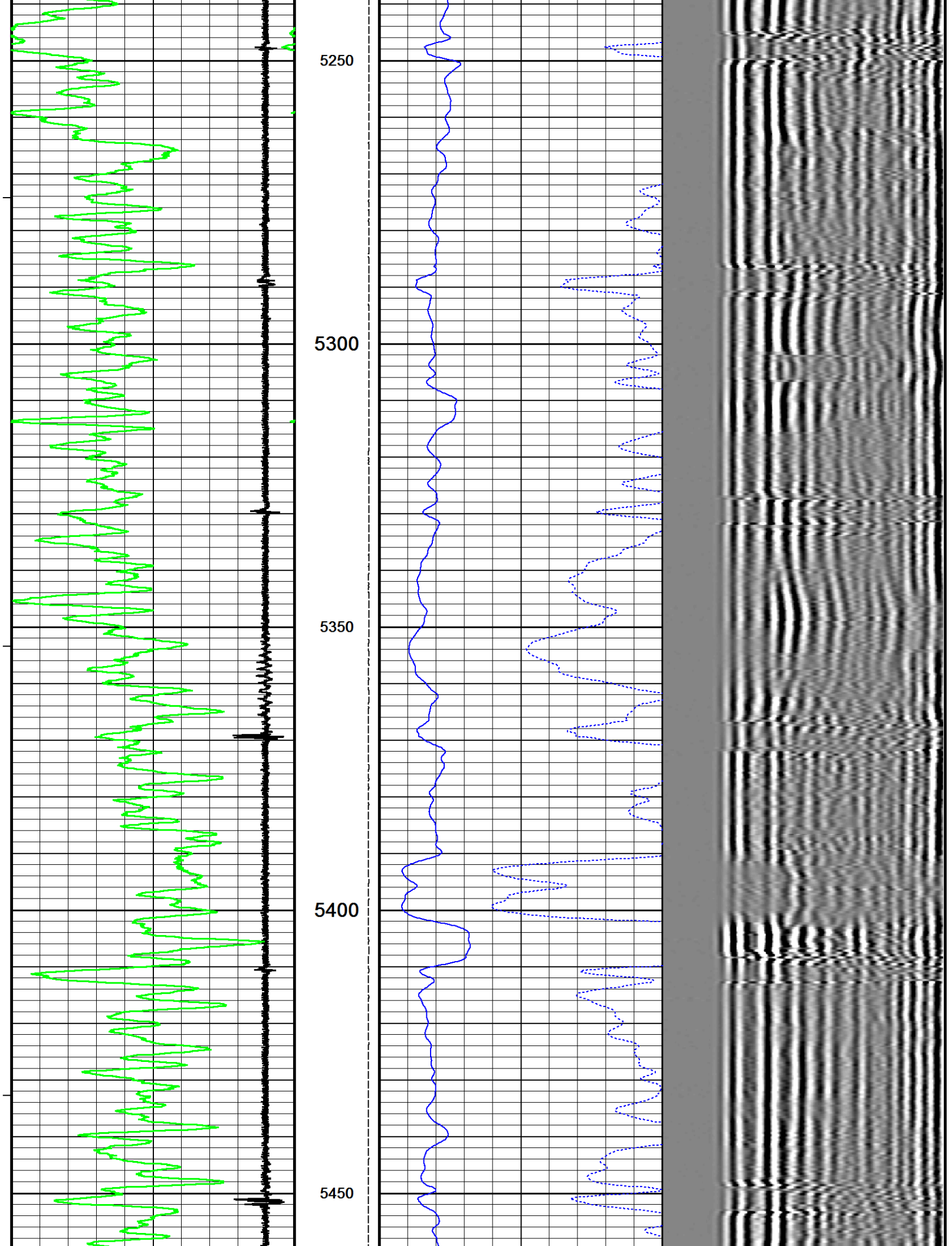
5050

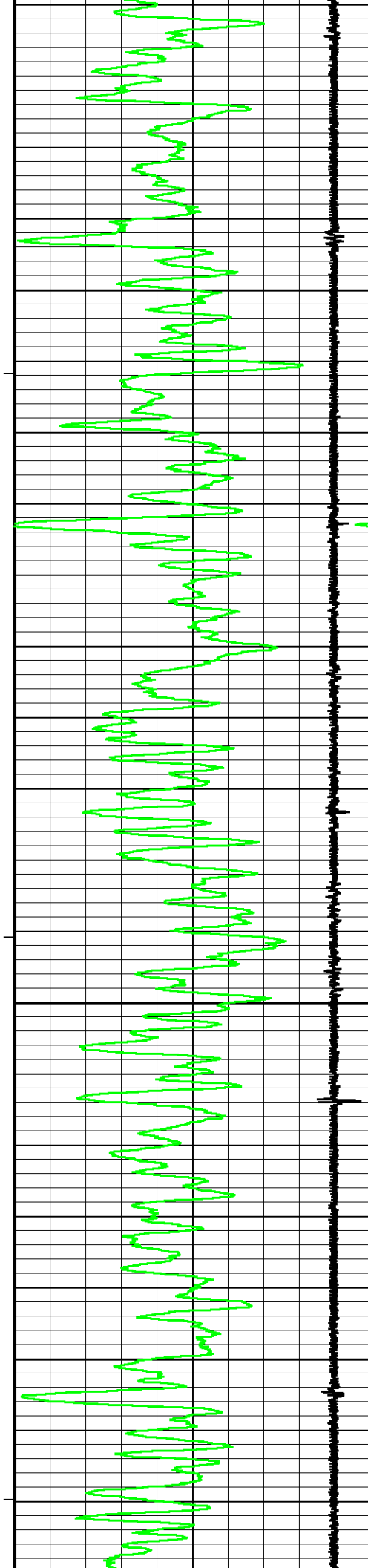
5100

5150

5200






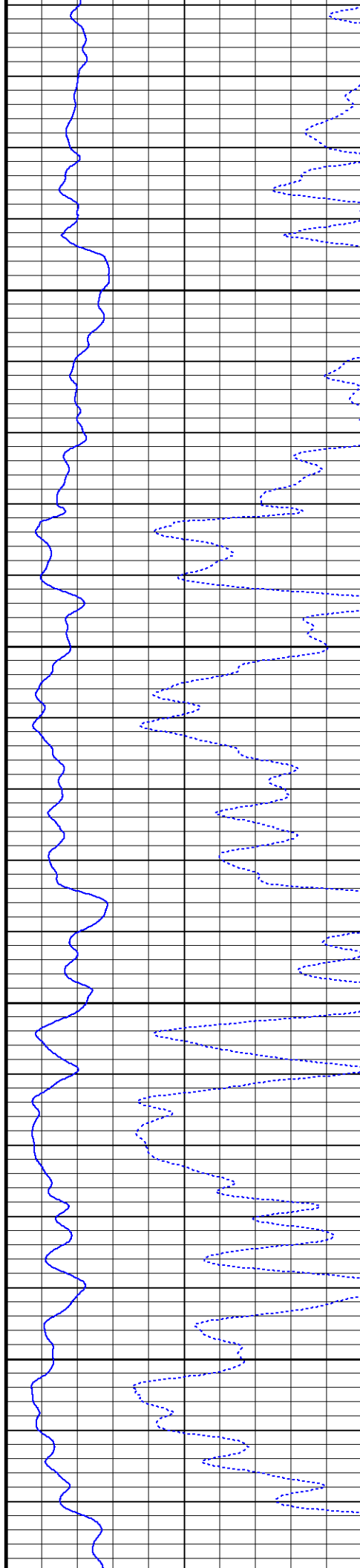


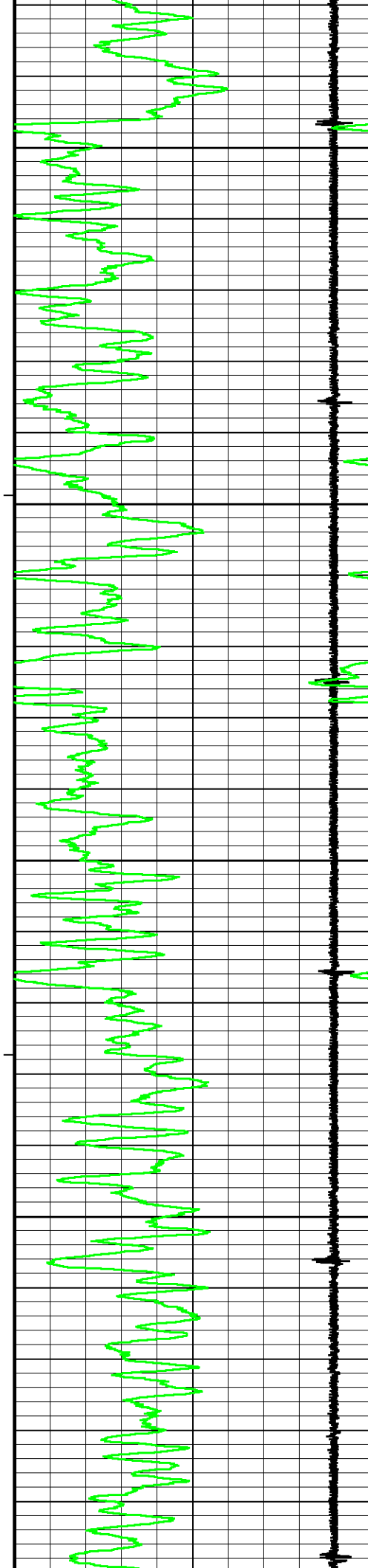
5500

5550

5600

5650






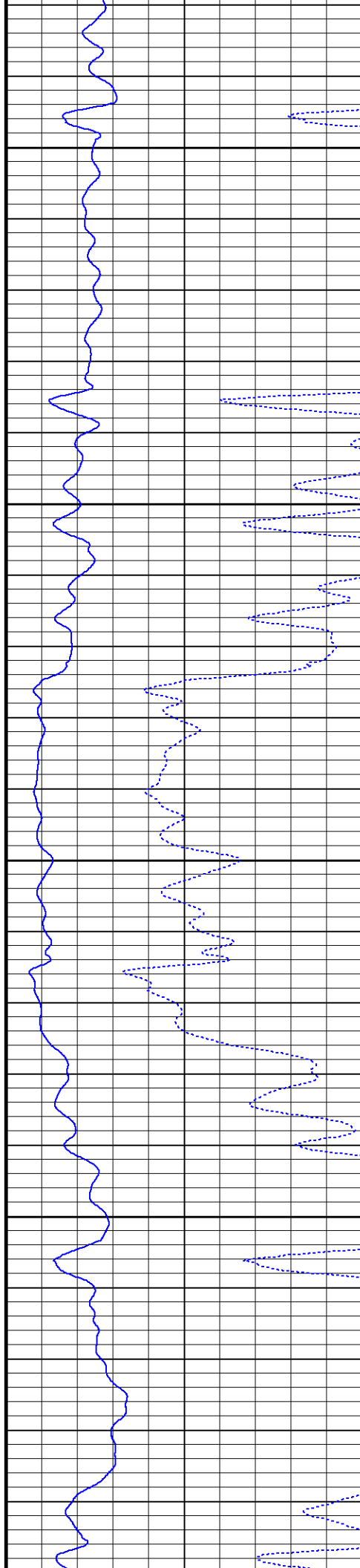
5700

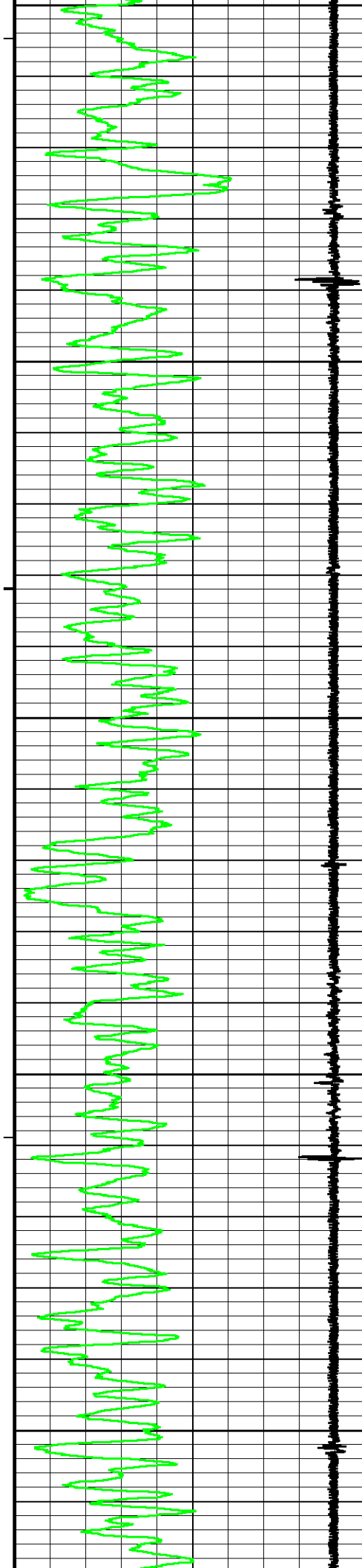
5750

5800


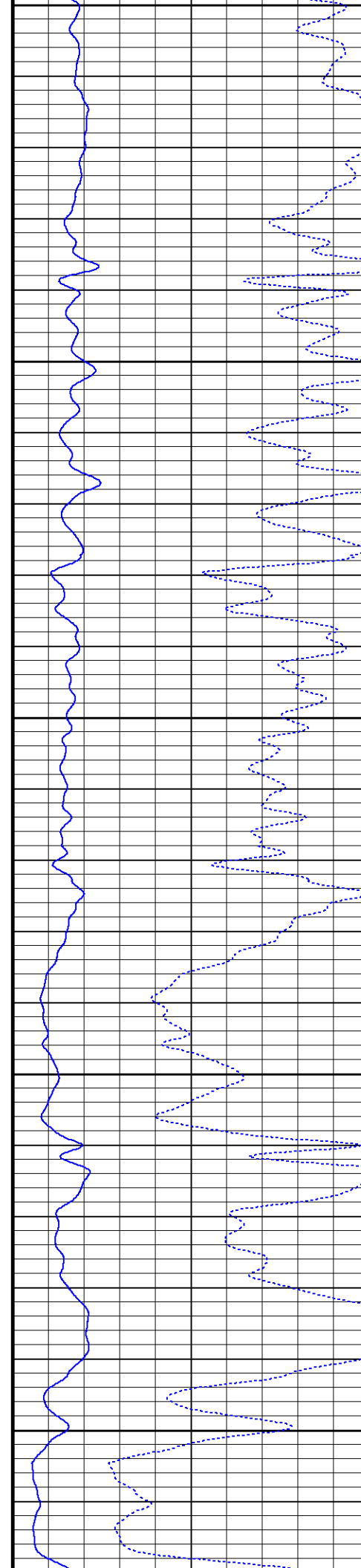
5850

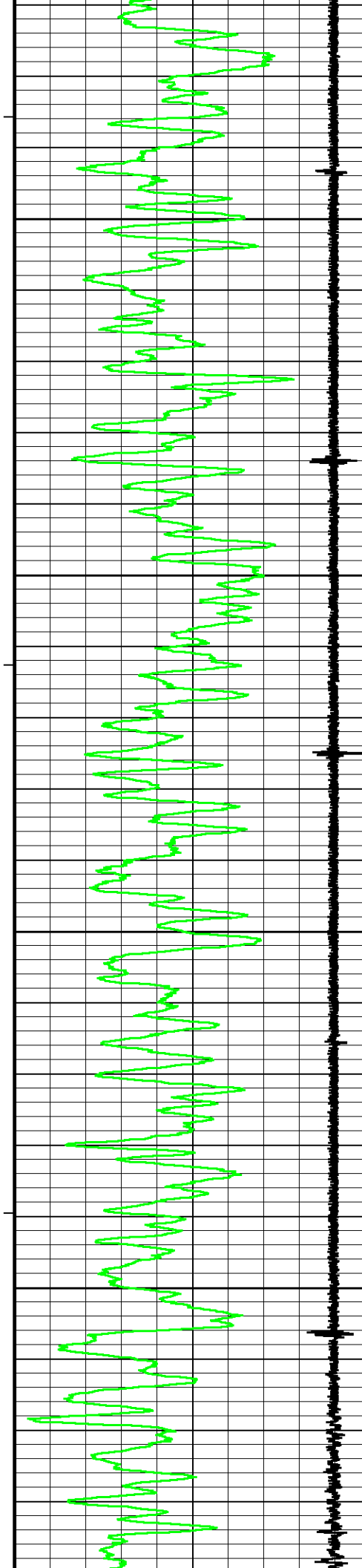
5900





5900
5950
6000
6050
6100




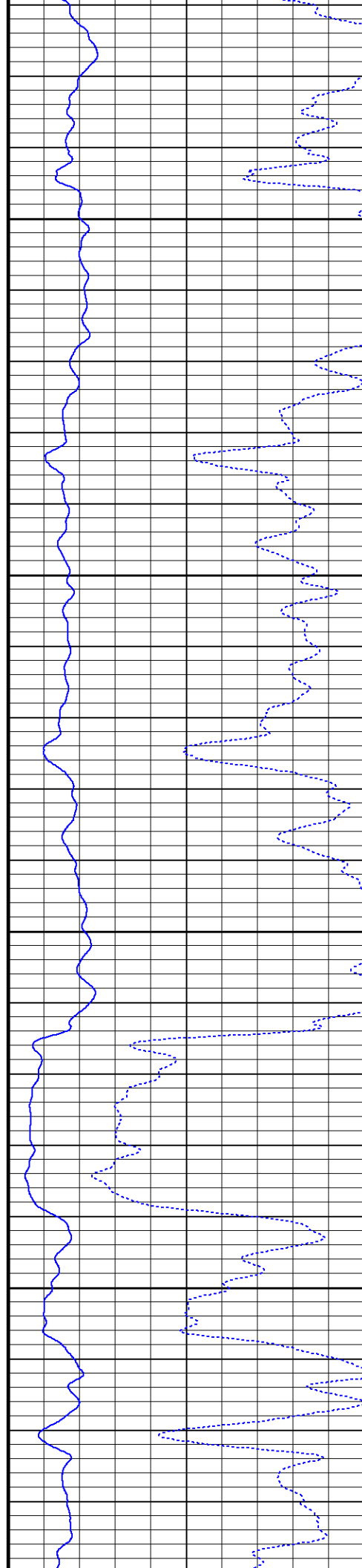


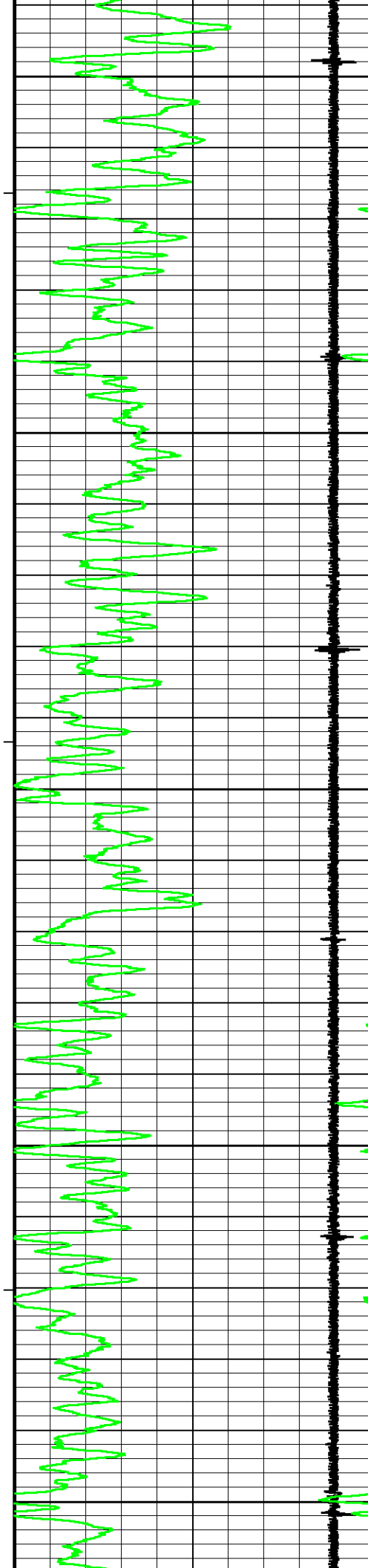
6150

6200

6250

6300






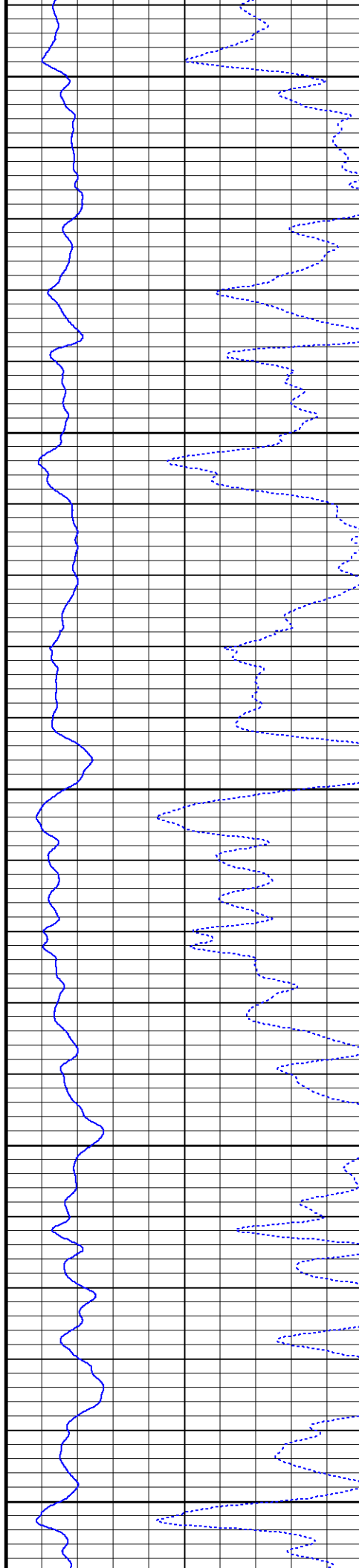
6350

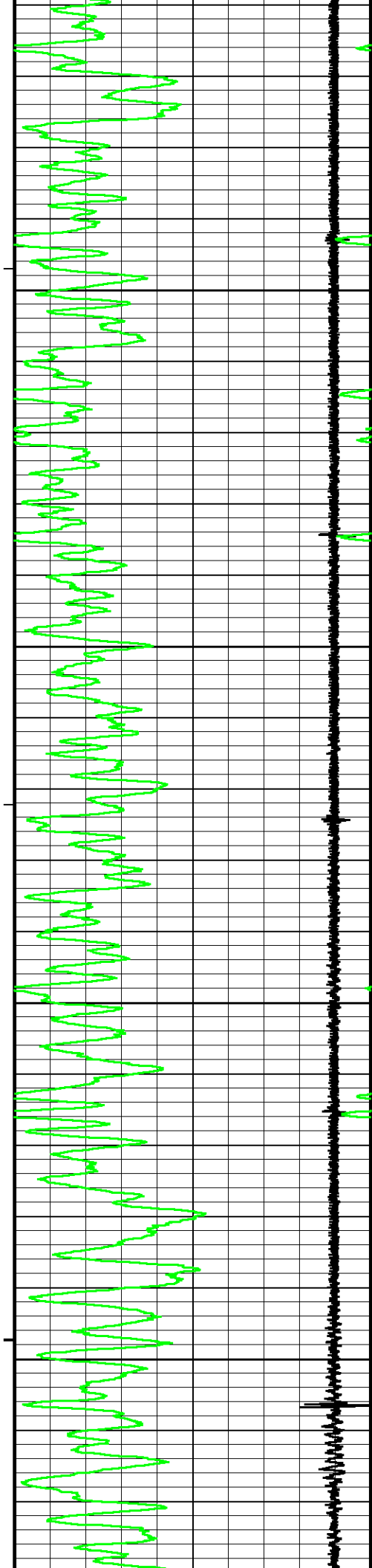
6400

6450

6500

6550




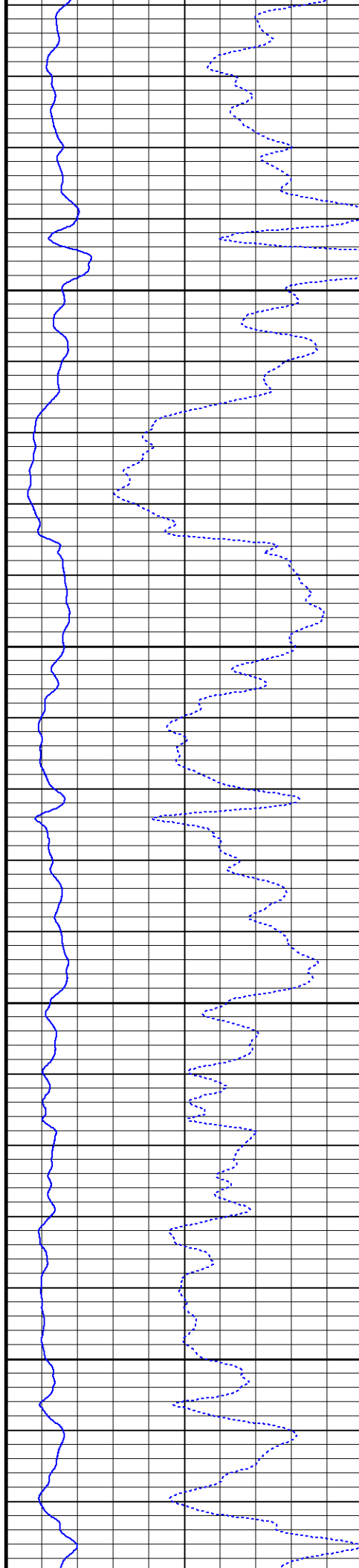


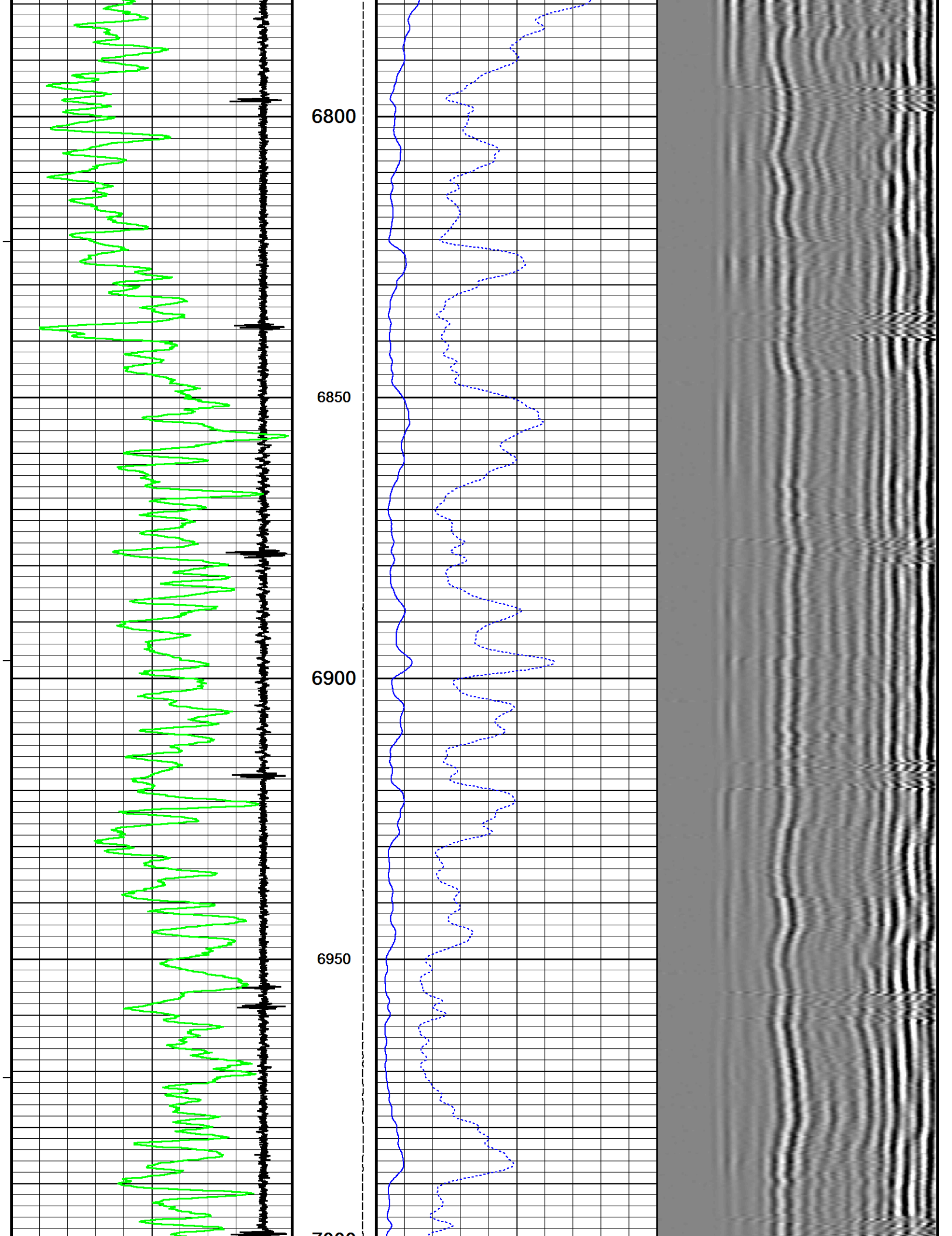
6600

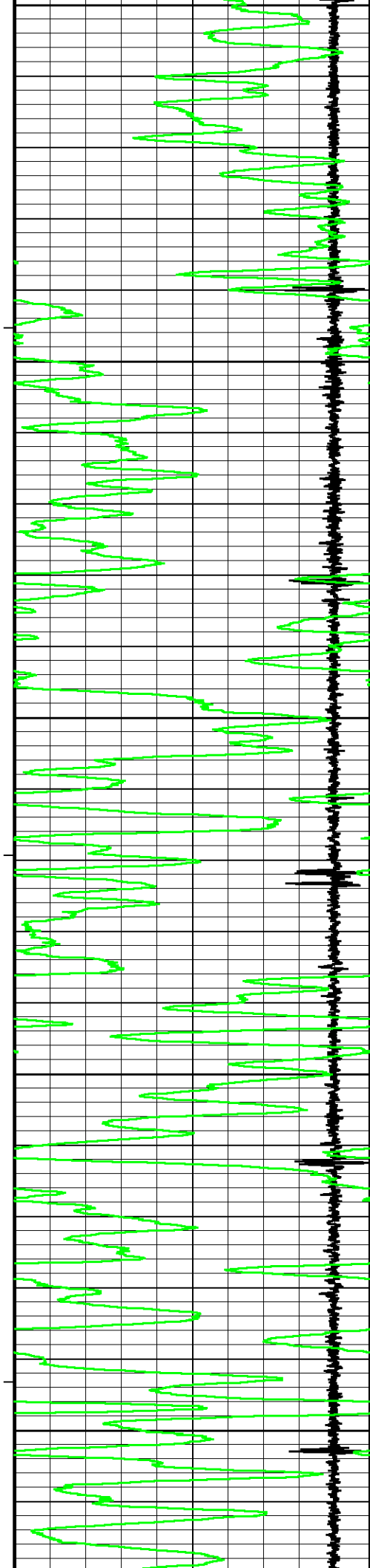
6650

6700



6750

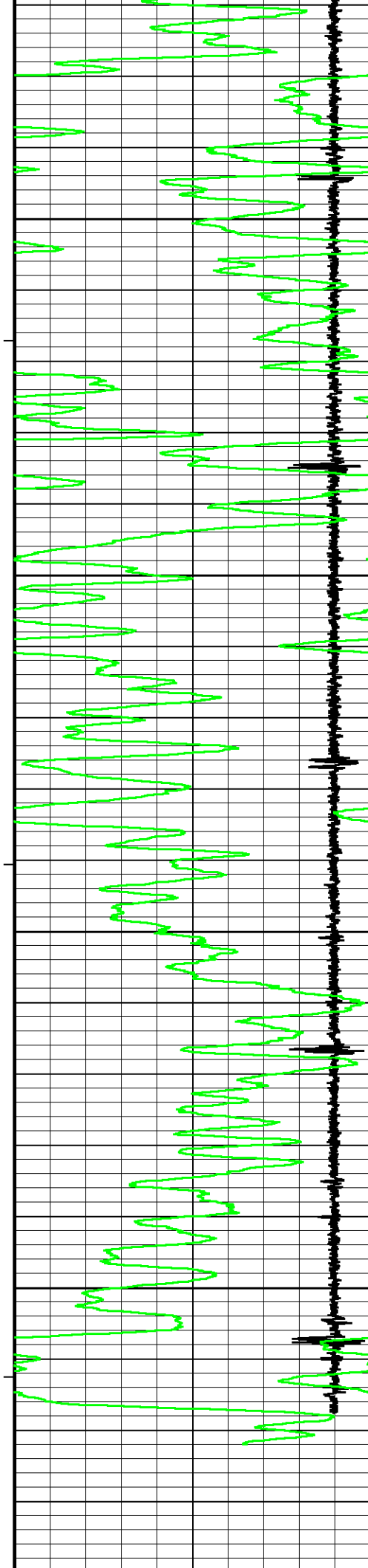






7000
7050
7100
7150
7200




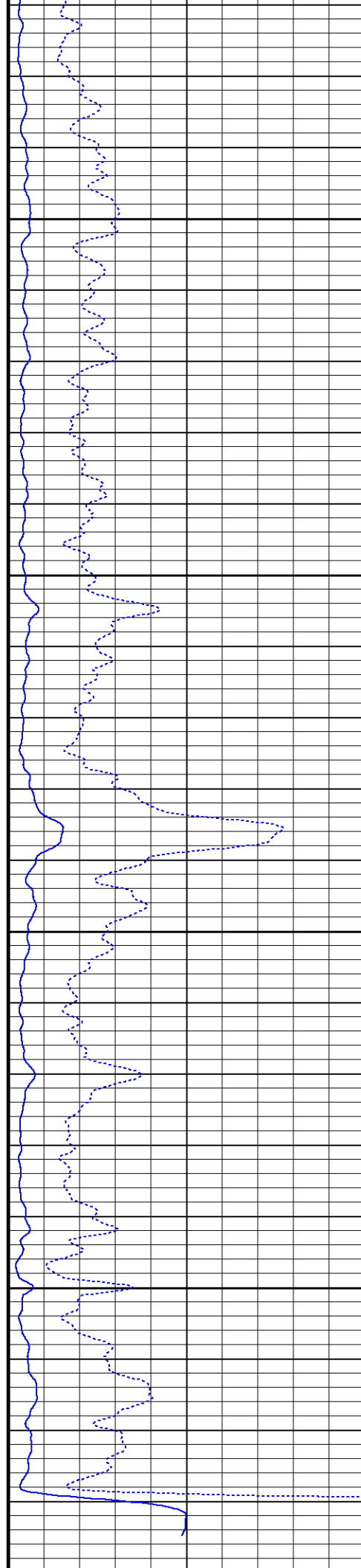


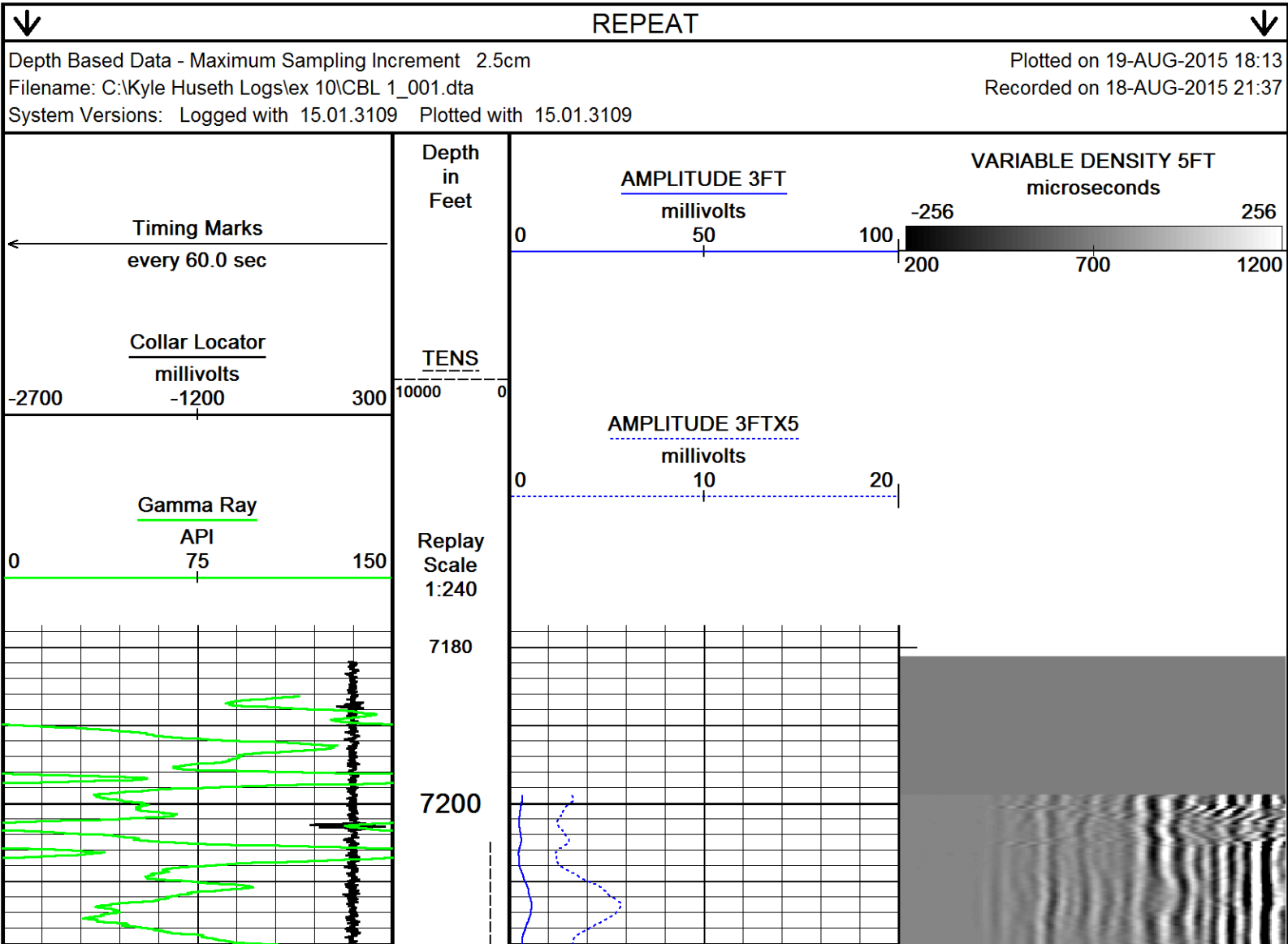
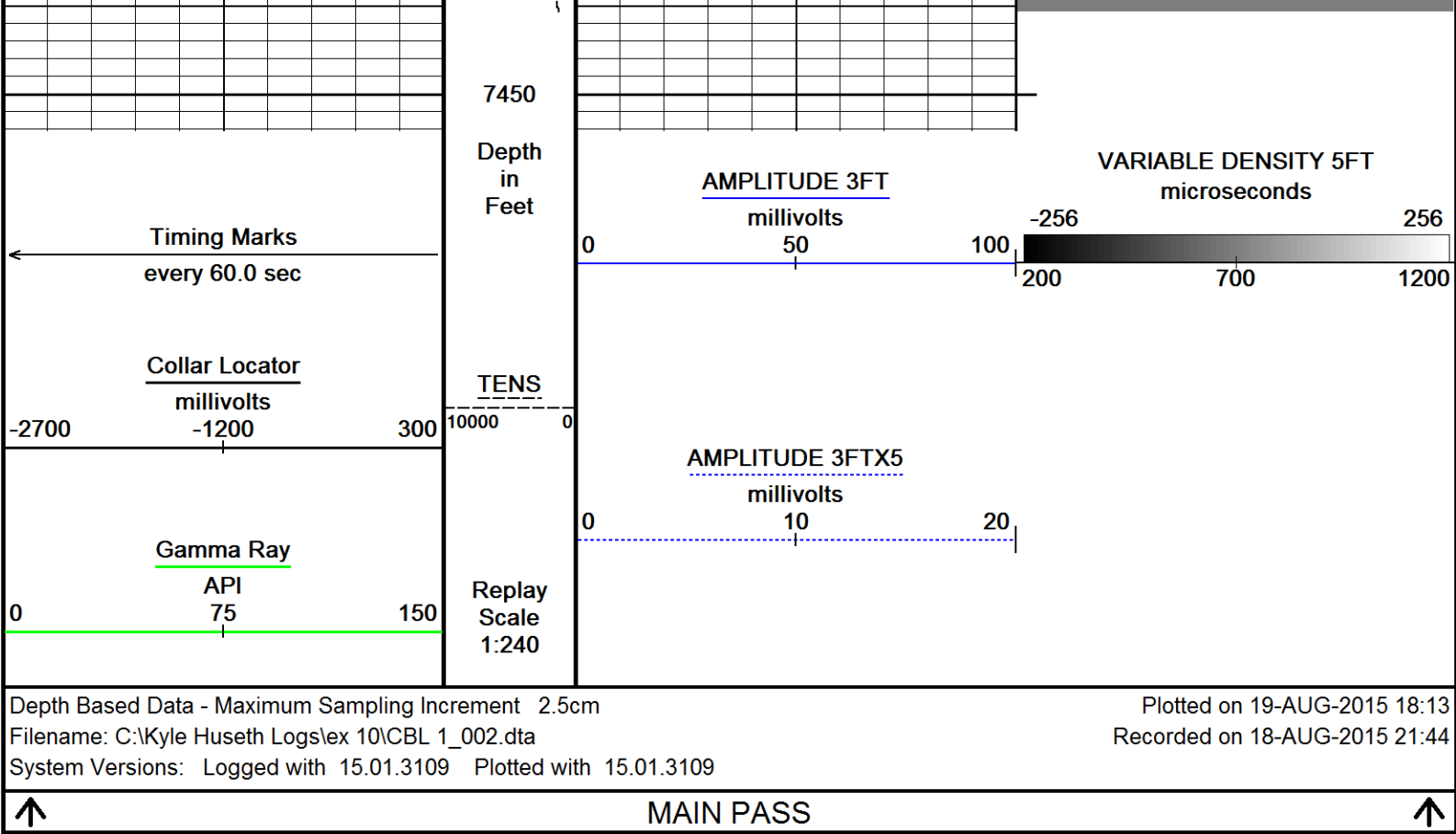
7250

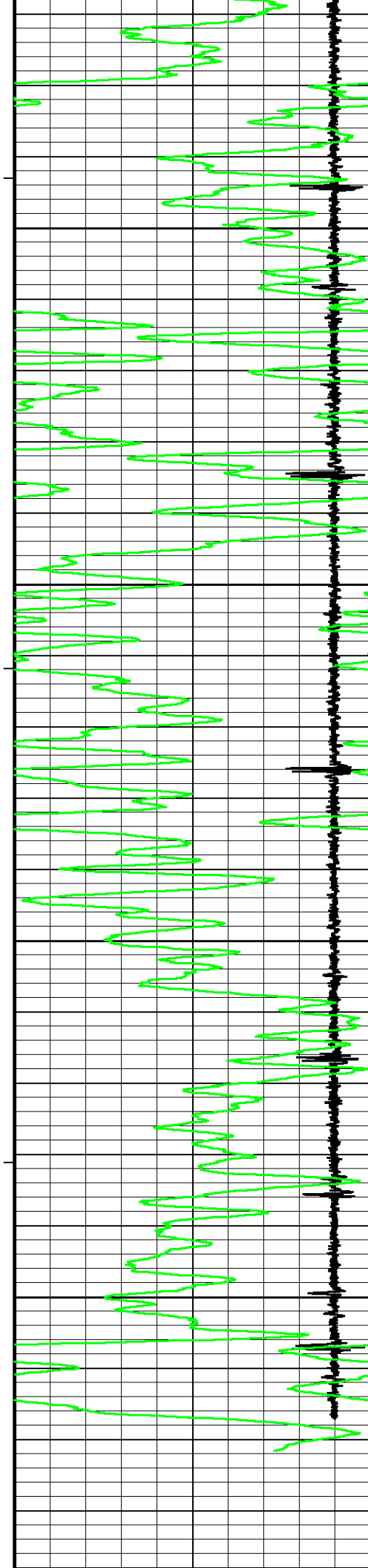
7300

7350

7400






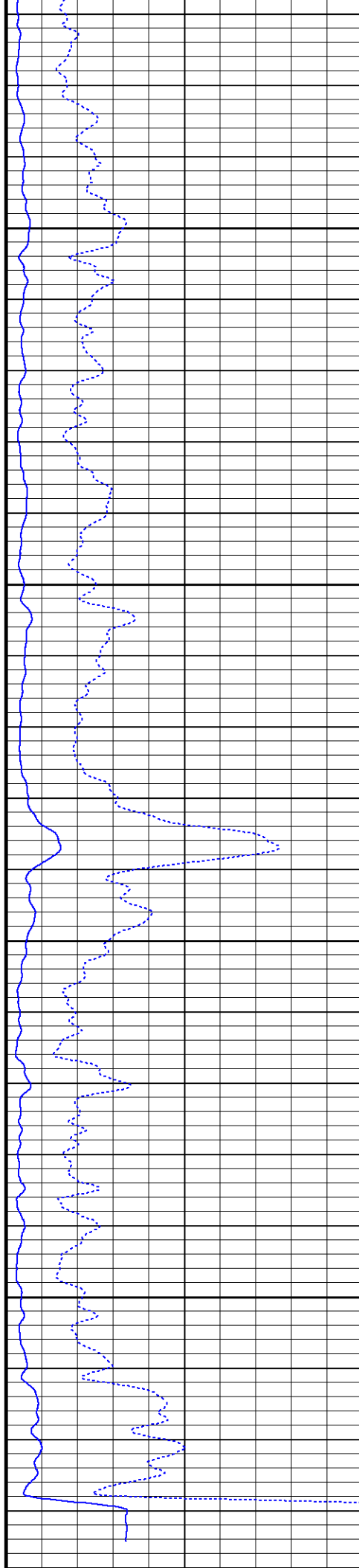


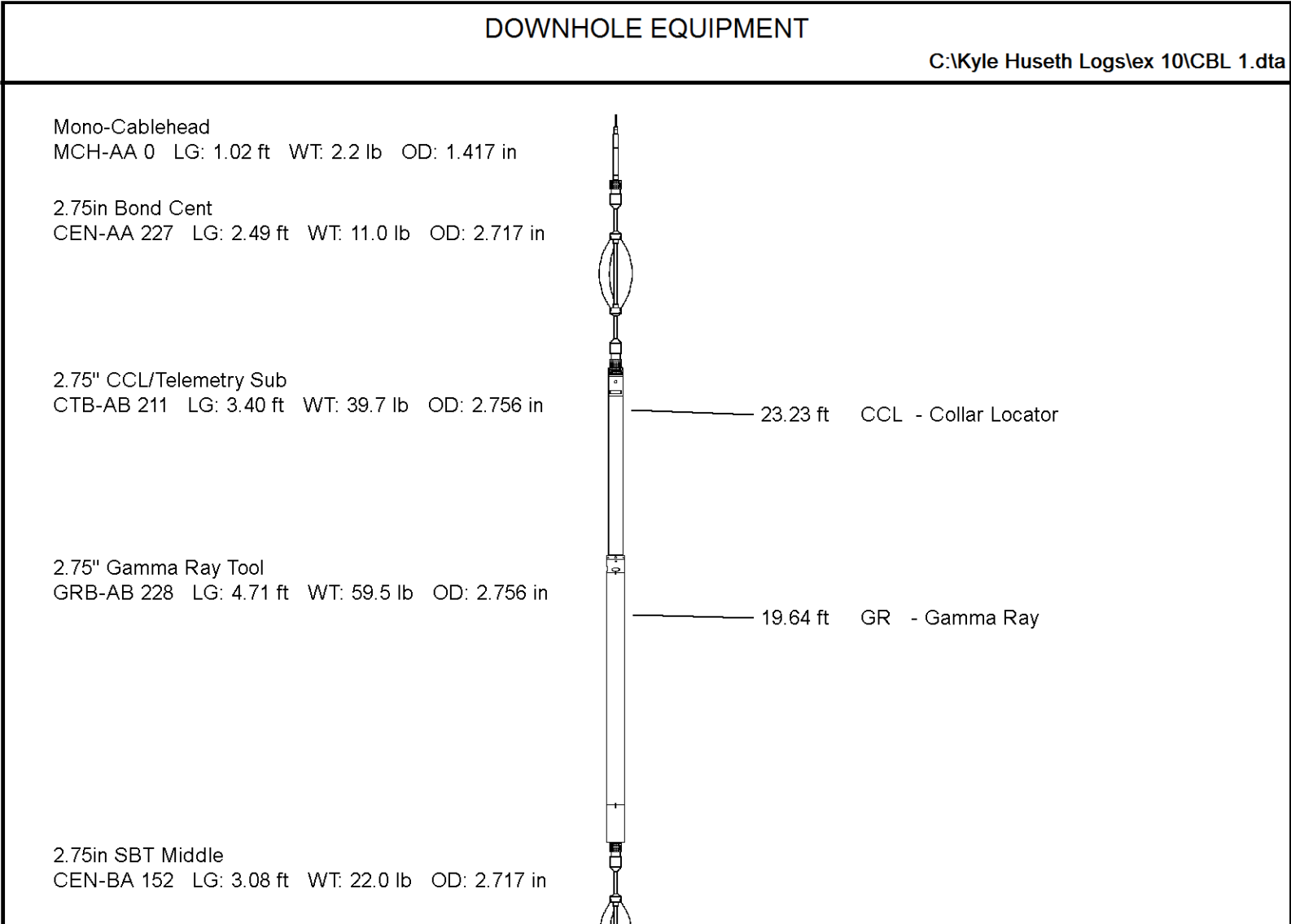
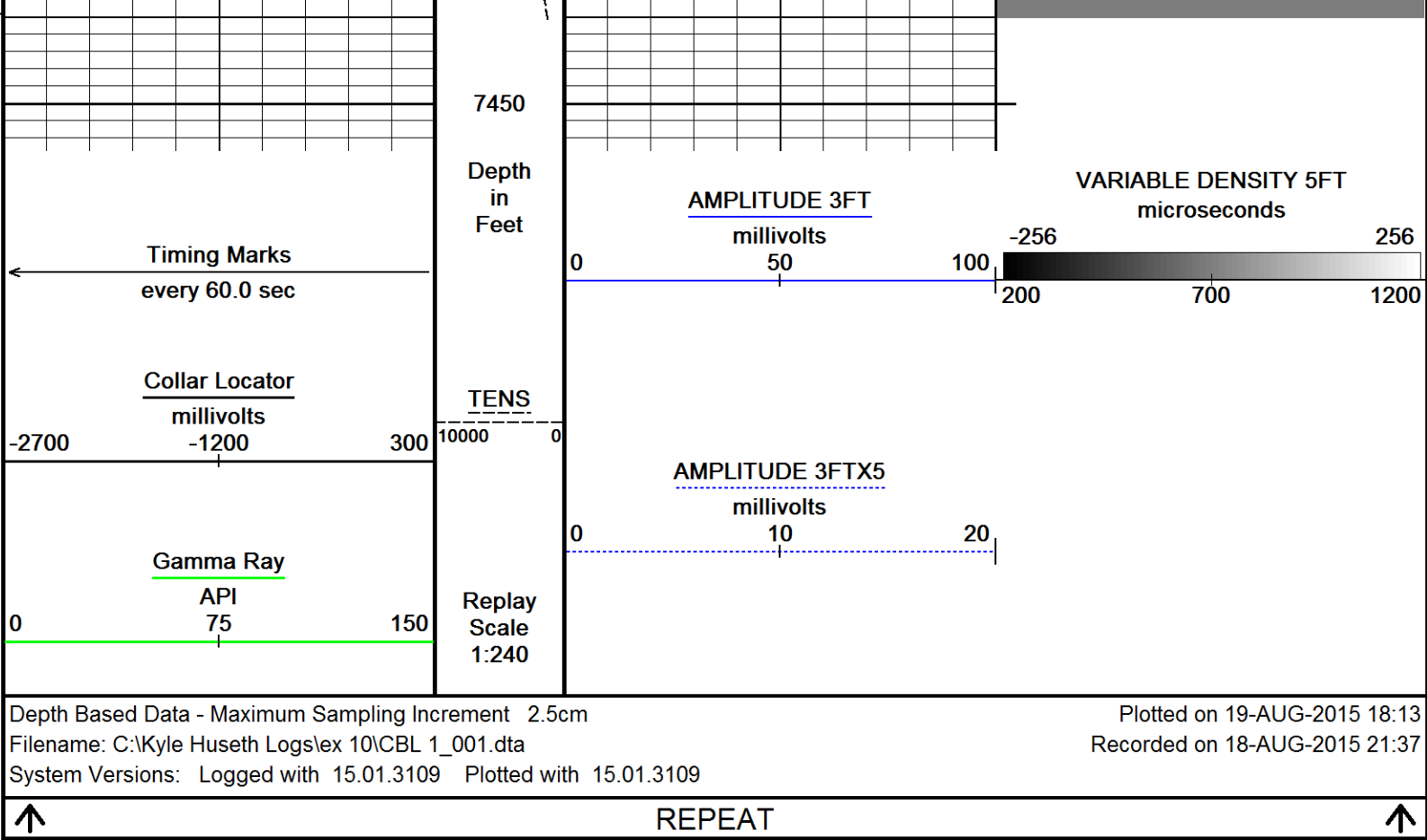
7250

7300

7350

7400





Sector Bond Tool
SBT-AA 222 LG: 10.32 ft WT: 90.4 lb OD: 2.717 in

2.75in Bond Cent
CEN-AA 228 LG: 2.49 ft WT: 11.0 lb OD: 2.717 in

Total Length: 27.51 ft Weight: 235.9 lb



6.95 ft AM3F - AMPLITUDE 3FT
5.95 ft VDL2 - VARIABLE DENSITY 5FT

0.00 ft TENS - Tension
Tool Zero (0.00ft from bottom)
All measurements relative to tool zero.

COMPANY	EXTRACTION O&G		
WELL	WAAG #10		
FIELD	WATTENBERG		
PROVINCE/COUNTY	WELD		
COUNTRY/STATE	UNITED STATES / COLORADO		

Elevation Kelly Bushing	4908.00	feet	Bottom Log Interval	7440.00	feet
Elevation Drill Floor	4908.00	feet	Depth Driller		feet
Elevation Ground Level	4884.00	feet	Depth Logger	7440.00	feet



Weatherford®

CEMENT BOND LOG
GR / CCL / VDL