

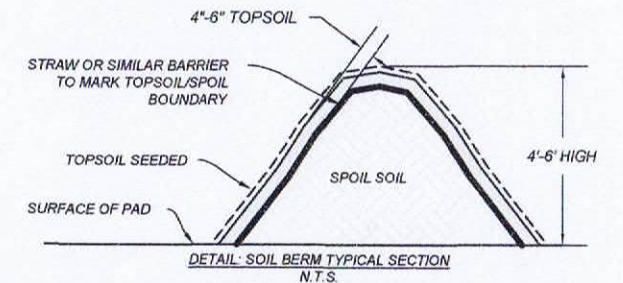
Pad Report: (irregular size)

Top of pad elevation: 7373.0'
Cut Slope: 2.00:1
Fill Slope: 2.00:1

Total cut :	11,081.04 C.Y.
Total fill:	8,690.98 C.Y.
Balance Export:	2,390.06 C.Y.

Area: 3.406 ± acres

Post Interim
Reclamation
Area: 2.987 ± acres



Note: See page 2 for cross sections.

LEGEND:

- ~ Pre-Construction Contour
- ~ Pre-Construction Index Contour
- ~ Post Construction Contour
- ~ Post Construction Index Contour
- ~ Centerline Ditch (proposed)
- ~ Centerline Soil Berm (proposed)
- ~ BMP's (proposed)
- ~ Interim Reclamation Area

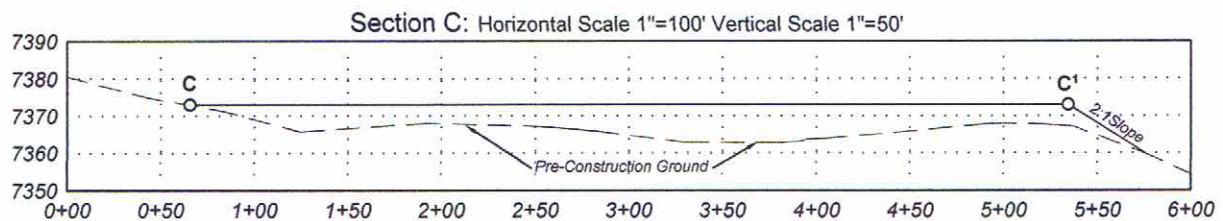
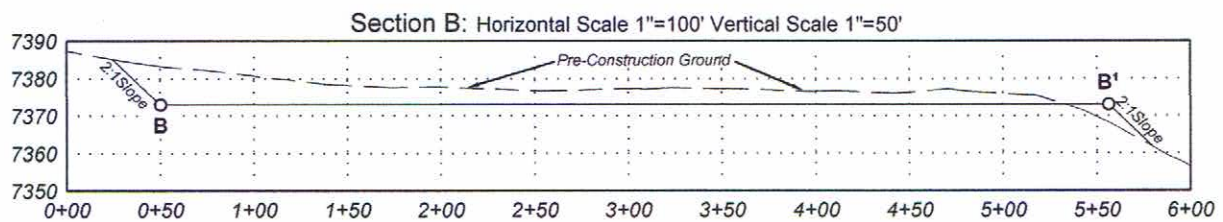
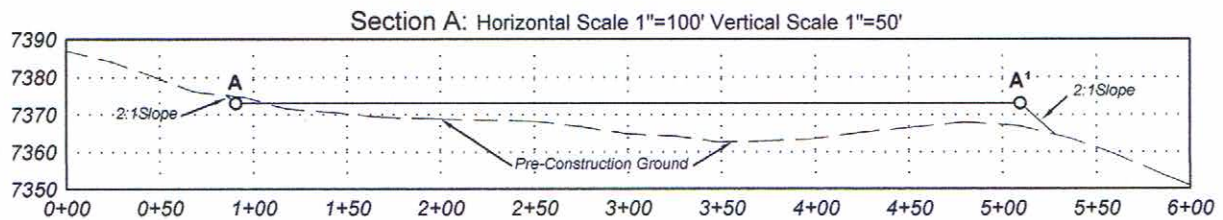


Scale: 1" = 60 U.S. Survey feet
Contour Interval = 1 foot

GAS WELL LAYOUT

FEDERAL 12-89-07 #1
Located in the SE 1/4 Section 7,
Township 12 South, Range 89 West, 6th P.M.,
Gunnison County, Colorado

SURVEYED BY: DGN	DWG DATE: 10/07/15	AECOM David G. Nicewicz, PLS 804 Colorado Ave, Suite 201 Glenwood Springs Co 81610 cell: (720) 456-1104 email: david.nicewicz@aecom.com
DRAFTED BY: MLD	SCALE: 1" = 60'	
JOB NO.: 22244264.70300		SHEET NO. 1 of 2



Scale: 1" = 100 U.S. Survey feet



GAS WELL LAYOUT CROSS SECTIONS

FEDERAL 12-89-07 #1

Located in the SE 1/4 Section 7,
Township 12 South, Range 89 West, 6th P.M.,
Gunnison County, Colorado

SURVEYED BY:
DGN

DWG DATE:
09/27/2015

DRAFTED BY:
MLD

SCALE:
1" = 100'

AECOM
David G. Nicewicz, PLS
804 Colorado Ave, Suite 201 Glenwood Springs Co 81610
cell: (720) 456-1104 email: david.nicewicz@aecom.com

JOB NO.: 22244264.70300

SHEET NO. 2 of 2