









# ACCESS MAP



		 Temporary Access Road (for Drilling, Completions, Reclamation)		
 Permanent Access Road (post-operations)		 Disturbance Area	<b>Guest 11-13HZ Access Map</b>	
 Proposed Facility location		 Surface Hole Location	<b>Sec. 13-T2N-R65W</b>	
 Proposed flowline routes			<b>Weld County, CO</b>	
			Edited By: Paul Ratliff	Last Edited: 5/13/2015