

## Selected Items Report

### Oil and Gas Wells Selected

Filter Results by Formation Include ▼  Filter

**WELL DESCRIPTION**

**LOCATION ID**

**LOCATION**

**WELL INFORMATION**

### Water Wells Selected From Map

Filter Results by Depth Greater than ▼  Filter

WELL DESCRIPTION	LOCATION	WELL INFORMATION			
		Depth	Top Perf	Bottom Perf	Aquifer
<a href="#">Receipt=0340114, Permit=0164986--</a> WAGNER MILTON & JUDY	NWSW 3 33 N-8W	0	0	0	GW
<a href="#">Receipt=0386365A, Permit=0187039--</a> GRAY CAROLINE J	NWSW 3 33 N-8W	204	40	204	GW
<a href="#">Receipt=0386365B, Permit=0187040--</a> ROWTON LOREN	NWSW 3 33 N-8W	0	0	0	GW
<a href="#">Receipt=9123238, Permit=0077257--</a> BURCH HARVEY H. & MARGARET ANN	NWSW 3 33 N-8W	25	0	0	GW
<a href="#">Receipt=9702411, Permit=0272429--</a> JOHNSTON GAIL	NWSW 3 33 N-8W	240	100	220	GW
<a href="#">Receipt=9701257, Permit=0249465--</a> JOHNSTON GAIL	NWSW 3 33 N-8W	0	0	0	GW
<a href="#">Receipt=9700479, Permit=0233446--</a> GERVAIS EDWARD A III & ERIN K	SWSW 3 33 N-8W	180	80	180	GW
<a href="#">Receipt=0318911, Permit=0158695--</a> BARNETT ROBERT	SWSW 3 33 N-8W	200	65	200	GW
<a href="#">Receipt=0353061, Permit=0170215--</a> BENTLEY DUANE & DIANE	SWSW 3 33 N-8W	0	0	0	GW
<a href="#">Receipt=0243454, Permit=0134628--</a> TRACY ROBERT J & RUTH E	SWSW 3 33 N-8W	250	0	0	GW
<a href="#">Receipt=0260735, Permit=0142228--</a> SUNDQUIST R E	SWSW 3 33 N-8W	180	80	180	GW

<a href="#">Receipt=0268002, Permit=0145278--</a> BARNETT ROBERT	SWSW 3 33 N-8W	0	0	0	GW
<a href="#">Receipt=0245761, Permit=0135617--</a> WEAVER R R	NENE 4 33 N-8W	97	20	87	GW
<a href="#">Receipt=0238449, Permit=0132279--</a> ESTES H C	NENE 4 33 N-8W	0	0	0	GW
<a href="#">Receipt=0009831, Permit=0027504-F-</a> O'NIELL N.	NENE 4 33 N-8W	200	60	200	GW
<a href="#">Receipt=3620464, Permit=0066211-F-</a> WEAVER ROBERT R	NENE 4 33 N-8W	97	20	87	GW
<a href="#">Receipt=9123400, Permit=0083359--</a> CROSS TOM & JO ANN C	NENE 4 33 N-8W	170	0	0	GW
<a href="#">Receipt=0327847, Permit=0160918--</a> HUBER MARC R	NWNE 4 33 N-8W	180	140	180	GW
<a href="#">Receipt=0380889, Permit=0184607--</a> PIERCE HAL	NWNE 4 33 N-8W	250	70	250	GW
<a href="#">Receipt=1503864, Permit=0070215-F-</a> BP AMERICA PRODUCTION CO	NWNE 4 33 N-8W	0	0	0	GW
<a href="#">Receipt=1503867, Permit=0070218-F-</a> BP AMERICA PRODUCTION CO	NWNE 4 33 N-8W	0	0	0	GW
<a href="#">Receipt=0347783, Permit=0168058--</a> <b>HANNA DOUGLAS &amp; LYNDEY</b>	<b>SENE 4 33 N-8W</b>	<b>370</b>	<b>0</b>	<b>0</b>	<b>GW 6220'</b>
<a href="#">Receipt=0224092, Permit=0124518--</a> BROWN C	SENE 4 33 N-8W	150	40	140	GW
<a href="#">Receipt=0233443, Permit=0129222--</a> SHIMP E. J.	SENE 4 33 N-8W	135	25	135	GW
<a href="#">Receipt=0287776, Permit=0151236--</a> EMBREE HAROLD	SENE 4 33 N-8W	198	40	198	GW
<a href="#">Receipt=1503842, Permit=0070192-F-</a> BP AMERICA PRODUCTION CO	SWNE 4 33 N-8W	0	0	0	GW
<a href="#">Receipt=1503908, Permit=0070259-F-</a> BP AMERICA PRODUCTION CO	NWNE 4 33 N-8W	0	0	0	GW
<a href="#">Receipt=0082001, Permit=0091572--</a> WEBB F	SWNW 4 33 N-8W	0	0	0	GW
<a href="#">Receipt=0093004, Permit=0099508--</a> MANFREDI DAVID J	NESE 4 33 N-8W	35	0	0	GW
<a href="#">Receipt=0109703, Permit=0109803--</a> LOOMAN THOMAS	NESE 4 33 N-8W	0	0	0	GW
<a href="#">Receipt=1505194, Permit=0075273-F-</a> BP AMERICA PRODUCTION COMPANY	NESE 4 33 N-8W	0	0	0	GW





































<a href="#">Receipt=0397527, Permit=0192901--</a> HONOLD BRIAN & TAMARA	NESE 4 33 N-8W	0	0	0	GW
<a href="#">Receipt=0397528, Permit=0192902--</a> HONOLD BRIAN & TAMARA	NESE 4 33 N-8W	15	0	0	GW
<a href="#">Receipt=1505196, Permit=0075275-F-</a> BP AMERICA PRODUCTION COMPANY	NESE 4 33 N-8W	0	0	0	GW
<a href="#">Receipt=9702425, Permit=0272634--</a> KLUMPH JOHN F	NWSE 4 33 N-8W	184	0	184	GW
<a href="#">Receipt=9701735, Permit=0096600--A</a> KLUMPH JOHN & MELISSA	NWSE 4 33 N-8W	240	60	220	GW
<a href="#">Receipt=0110226, Permit=0110014--</a> DENNIS L MOULD	NWSE 4 33 N-8W	0	0	0	GW
<a href="#">Receipt=0089758, Permit=0096600--</a> WIESER ROSS	NWSE 4 33 N-8W	184	0	184	GW
<a href="#">Receipt=0290900, Permit=0152158--</a> WISNER BARRY	SWSE 4 33 N-8W	0	0	0	GW
<a href="#">Receipt=0492252, Permit=0242622--</a> WEBB FARREN	NESW 4 33 N-8W	8	0	0	GW
<a href="#">Receipt=0453337, Permit=0221373--</a> DAMIANO RUTH A	SESW 4 33 N-8W	0	0	0	GW
<a href="#">Receipt=1505195, Permit=0075274-F-</a> BP AMERICA PRODUCTION COMPANY	SESW 4 33 N-8W	0	0	0	GW
<a href="#">Receipt=0329989, Permit=0162269--</a> ASH JAMES K	SESW 4 33 N-8W	60	0	0	GW
<a href="#">Receipt=1505197, Permit=0075276-F-</a> BP AMERICA PRODUCTION COMPANY	SESW 4 33 N-8W	0	0	0	GW
<a href="#">Receipt=0403251, Permit=0195745--</a> KRAEMER D A	SWSW 4 33 N-8W	0	0	0	GW
<a href="#">Receipt=0436055, Permit=0212491--</a> HACKER JUNE	SWSW 4 33 N-8W	220	0	0	GW
<a href="#">Receipt=0298987, Permit=0153881--</a> KRAEMER DALE/KERKHOFF	SWSW 4 33 N-8W	0	0	0	GW
<a href="#">Receipt=C340001, Permit=0000001-WCB-</a> BIRD BOB BROWN	5 33 N-8W	90	0	0	GW
<a href="#">Receipt=9123863, Permit=0099488--</a> RUSSELL DAVID	NWNE 5 33 N-8W	210	60	200	GW
<a href="#">Receipt=0103090, Permit=0105051--</a> HEALD CHARLES F	SENE 5 33 N-8W	0	0	0	GW
<a href="#">Receipt=1503926, Permit=0070277-F-</a> BP AMERICA PRODUCTION CO	SWNE 5 33 N-8W	0	0	0	GW

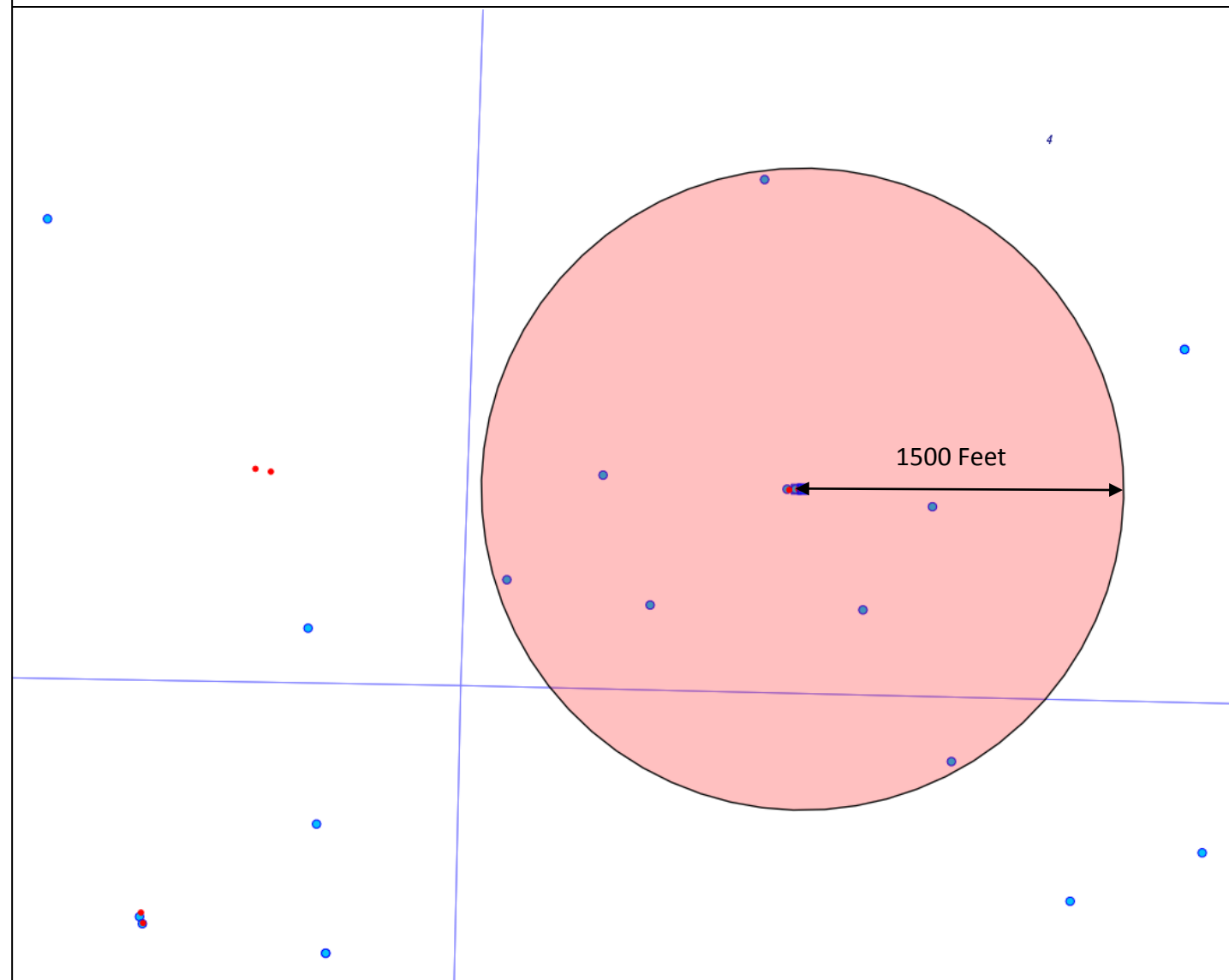
<a href="#">Receipt=1503949, Permit=0070300-F-</a> BP AMERICA PRODUCTION CO	SWNE 5 33 N-8W	0	0	0	GW
<a href="#">Receipt=0288854, Permit=0151538--</a> OSWALD M F	NWSE 5 33 N-8W	0	0	0	GW
<a href="#">Receipt=1504888, Permit=0069615-F-</a> SAMSON RESOURCES COMPANY	SESE 5 33 N-8W	0	0	0	GW
<a href="#">Receipt=1504889, Permit=0069616-F-</a> SAMSON RESOURCES COMPANY	SESW 5 33 N-8W	0	0	0	GW
<a href="#">Receipt=1505382, Permit=0076115-F-</a> SAMSON RESOURCES COMPANY	SESW 5 33 N-8W	0	0	0	GW
<a href="#">Receipt=1505383, Permit=0076116-F-</a> SAMSON RESOURCES COMPANY	SESW 5 33 N-8W	0	0	0	GW
<a href="#">Receipt=9122689, Permit=0048283--</a> OLSON LYLE	NENE 8 33 N-8W	180	120	170	GW
<a href="#">Receipt=0353560, Permit=0048283--A</a> WOODROW MICHAEL	NENE 8 33 N-8W	0	0	0	GW
<a href="#">Receipt=0020726, Permit=0093138-VE-</a> WOODROW MICHAEL	NENE 8 33 N-8W	0	0	0	GW
<a href="#">Receipt=1500198, Permit=0069364-F-</a> ELM RIDGE EXPLORATION CO., LLC	NWNE 8 33 N-8W	0	0	0	GW
<a href="#">Receipt=1500201, Permit=0069367-F-</a> ELM RIDGE EXPLORATION CO., LLC	NWNE 8 33 N-8W	0	0	0	GW
<a href="#">Receipt=0346168, Permit=0167626--</a> EVANS ROGER P	SWNE 8 33 N-8W	0	0	0	GW
<a href="#">Receipt=0916396, Permit=0015564-F-</a> DEL DOSSO JACK	NESE 8 33 N-8W	0	0	0	GW
<a href="#">Receipt=0101275, Permit=0104168--</a> JOHNSON HAROLD E	NESE 8 33 N-8W	0	0	0	GW
<a href="#">Receipt=0111454, Permit=0111136--</a> SPEELMAN D A	NESE 8 33 N-8W	200	100	200	GW
<a href="#">Receipt=0206626, Permit=0115717--</a> EVANS R P	NWSE 8 33 N-8W	185	70	175	GW
<a href="#">Receipt=C340054, Permit=0000054-WCB-</a> HERMAN CLAUDE	9 33 N-8W	160	0	0	GW
<a href="#">Receipt=0238408, Permit=0112875--A</a> ARCHER R	NENE 9 33 N-8W	200	100	200	GW
<a href="#">Receipt=0204367, Permit=0114415--</a> SMITH B	NENE 9 33 N-8W	260	50	260	GW
<a href="#">Receipt=0359799, Permit=0173806--</a> NICHOLS ADAMS BETTIE	NENE 9 33 N-8W	120	30	120	GW

<a href="#">Receipt=0416988, Permit=0202727--</a> OBRIEN PATRICK/TRISH HAHNSWALD	NWNE 9 33 N-8W	195	20	195	GW
<a href="#">Receipt=1504755, Permit=0069481-F-</a> SAMSON RESOURCES COMPANY	NWNE 9 33 N-8W	0	0	0	GW
<a href="#">Receipt=1504756, Permit=0069482-F-</a> SAMSON RESOURCES COMPANY	NWNE 9 33 N-8W	0	0	0	GW
<a href="#">Receipt=0234937, Permit=0130025--</a> MOELLER FREDERICK A.	NWNE 9 33 N-8W	0	0	0	GW
<a href="#">Receipt=0266967, Permit=0144851--</a> MOELLER FREDERICK A.	NWNE 9 33 N-8W	0	0	0	GW
<a href="#">Receipt=9700095, Permit=0226211--</a> ARCHER RON	SENE 9 33 N-8W	0	0	0	GW
<a href="#">Receipt=0263321, Permit=0143525--</a> LOVECCHIO LAWRENCE	SWNE 9 33 N-8W	116	20	110	GW
<a href="#">Receipt=9701055, Permit=0244475--</a> MCCAW JERRY L	NENW 9 33 N-8W	260	80	140	GW
<a href="#">Receipt=1500203, Permit=0069369-F-</a> ELM RIDGE EXPLORATION CO., LLC	SENE 9 33 N-8W	0	0	0	GW
<a href="#">Receipt=0100615, Permit=0103800--</a> YOST CHARLES & MARLENE	NESE 9 33 N-8W	0	0	0	GW
<a href="#">Receipt=0277931, Permit=0148902--</a> POLE ED	NWSE 9 33 N-8W	163	40	163	GW
<a href="#">Receipt=1500202, Permit=0069368-F-</a> ELM RIDGE EXPLORATION CO., LLC	NWSW 9 33 N-8W	0	0	0	GW
<a href="#">Receipt=0356940, Permit=0172676--</a> BASHAM ELDON B	NWSW 9 33 N-8W	0	0	0	GW
<a href="#">Receipt=0357203, Permit=0172673--</a> KUJATH ROBERT W	NWSW 9 33 N-8W	200	50	200	GW
<a href="#">Receipt=3664216M, Permit=0078182-F-</a> ELM RIDGE EXPLORATION	NWSW 9 33 N-8W	0	0	0	GW
<a href="#">Receipt=3664216N, Permit=0078183-F-</a> ELM RIDGE EXPLORATION	NWSW 9 33 N-8W	0	0	0	GW
<a href="#">Receipt=0369431, Permit=0179103--</a> DAVIS RONALD V & DEBORAH S	NWNW 10 33 N-8W	160	60	160	GW
<a href="#">Receipt=0312886, Permit=0157096--</a> SMITH LAWRENCE C	SWNW 10 33 N-8W	0	0	0	CON
<a href="#">Receipt=0240899, Permit=0133745--</a> SMITH L C	SWNW 10 33 N-8W	0	0	0	GW
<a href="#">Receipt=0031246, Permit=0048375-F-</a> OLGUIN RONALD	SWSE 33 34 N-8W	240	0	0	GW 6440'

<a href="#">Receipt=0034125, Permit=0048375-F-R</a> SOUTHERN UTE INDIAN TRIBE	SWSE 33 34 N-8W	0	0	0	GW
<a href="#">Receipt=0302575, Permit=0154875--</a> <b>HJERMSTAD LAWRENCE M</b>	<b>SESW 33</b> <b>34 N-8W</b>	<b>210</b>	<b>40</b>	<b>210</b>	<b>GW</b> <b>6360</b>
<a href="#">Receipt=9701204, Permit=0248634--</a> CAMP JOHNNY	SWSW 33 34 N-8W	0	0	0	GW

.ayers

- ☒  Buffer 1
- ☒  DEM\_10m
- ☒  O&G Facilities
  - ☒  Wells
    - ☐ Well Name
    - ☐ Well API #
  - ☒  Misc Facilities
  - ☒  Pits
    - ☒ Active
    - ☒ Closed
    - ☐ Unknown
  - ☐  Permits
  - ☒  Pending Permits
  - ☐  Pending2As (Diamond)
- ☒  Well Status
  - ☐  Spud Notice
  - ☐  UIC Active
  - ☐  SC Anomalies
  - ☐  Surface Casing
- ☒  COGCC Data
  - ☒  COGCCAlert\_v4
  - ☒  COGCCAlert
  - ☒  COGCCOnsite
  - ☐  Samples
  - ☐  Remediation
- ☒  O&G Locations
- ☒  Directionals
- ☒  COGCC Rules
- ☒  O&G Fields
- ☒  Field Insp Unit
- ☒  SeismicPermits
- ☒  Historic Wells
- ☒  Roads & RRs
- ☒  Water Resources
- ☒  Floodplains
- ☒  Environmental\_Sites
- ☒  SecTwpRng
- ☒  LGDS
- ☒  Wildlife CPW
- ☒  State Lands
- ☒  Indian Lands



## Selected Items Report

### Oil and Gas Wells Selected

Filter Results by Formation

Include



Filter

WELL DESCRIPTION	LOCATION ID	LOCATION	WELL INFORMATION
<a href="#">05-067-09826, MARTINEZ A 2</a> BP AMERICA PRODUCTION COMPANY	<a href="#">418255</a>	SESW 4 33N -8W (N)	Sidetrack TD Formation Status AL
<a href="#">05-067-09827, MARTINEZ A 4</a> BP AMERICA PRODUCTION COMPANY	<a href="#">418255</a>	SESW 4 33N -8W (N)	Sidetrack TD Formation Status AL