

PHOTO: VIEW FROM CORNER #1 TO LOCATION STAKES

CAMERA ANGLE: WESTERLY




PHOTO: VIEW FROM BEGINNING OF PROPOSED ACCESS

CAMERA ANGLE: EASTERLY

### BILL BARRETT CORPORATION

ANSCHUTZ EQUUS FARMS 4-62-20 21 SWNW PAD  
#4-62-20-3225B2, 3225C2, 1724B2, 1724D2 & 1724C2  
SW 1/4 NW 1/4, SECTION 20, T4N, R62W, 6th P.M.  
WELD COUNTY, COLORADO



**UELS, LLC**  
Corporate Office \* 85 South 200 East  
Vernal, UT 84078 \* (435) 789-1017

DRAWN BY: J.L.G.	DATE DRAWN: 10-20-14
TAKEN BY: D.S.	REV: 06-23-15
<b>LOCATION PHOTOS</b>	<b>PHOTO 1</b>





PHOTO: VIEW OF LOCATION STAKES

CAMERA ANGLE: NORTHERLY




PHOTO: VIEW OF LOCATION STAKES

CAMERA ANGLE: EASTERLY

## BILL BARRETT CORPORATION

ANSCHUTZ EQUUS FARMS 4-62-20 21 SWNW PAD  
#4-62-20-3225B2, 3225C2, 1724B2, 1724D2 & 1724C2  
SW 1/4 NW 1/4, SECTION 20, T4N, R62W, 6th P.M.  
WELD COUNTY, COLORADO



**UELS, LLC**  
Corporate Office \* 85 South 200 East  
Vernal, UT 84078 \* (435) 789-1017

DRAWN BY: J.L.G.	DATE DRAWN: 10-20-14
TAKEN BY: D.S.	REV: 06-23-15
<b>LOCATION PHOTOS</b>	<b>PHOTO 2</b>





PHOTO: VIEW OF LOCATION STAKES

CAMERA ANGLE: SOUTHERLY




PHOTO: VIEW OF LOCATION STAKES

CAMERA ANGLE: WESTERLY

### BILL BARRETT CORPORATION

ANSCHUTZ EQUUS FARMS 4-62-20 21 SWNW PAD  
#4-62-20-3225B2, 3225C2, 1724B2, 1724D2 & 1724C2  
SW 1/4 NW 1/4, SECTION 20, T4N, R62W, 6th P.M.  
WELD COUNTY, COLORADO



**UELS, LLC**  
Corporate Office \* 85 South 200 East  
Vernal, UT 84078 \* (435) 789-1017

DRAWN BY: J.L.G.	DATE DRAWN: 10-20-14
TAKEN BY: D.S.	REV: 06-23-15
<b>LOCATION PHOTOS</b>	<b>PHOTO 3</b>