


HALLIBURTON



RMT

NEURAL NETWORK CHI TRIPLE COMBO

COMPANY **Ursa Operating Co.**

WELL **YATER 21C-17-07-95**

FIELD/BLOCK **PARACHUTE**

COUNTY **Garfield** STATE **CO**

Location Elev.: **K.B. 5536.00 ft**

SURFACE HOLE LOCATION:
1790' FSL & 1129' FWL **D.F. 5535.00 ft**

BOTTOM HOLE LOCATION:
863' FNL & 1980' FWL **G.L. 5519.00 ft**

Date Processed **09/10/2015** Processed At **DENVER FRS**

Interval Processed **3790'-7432'** Processed By **P. LOWREY**

Fold here

Service Ticket No.: 902897938

PGM Version:

Logs Processed: RMT

Date Logged: 08/29/2015

Type Fluid In Hole: WATER

DIRECTIONAL INFORMATION

Maximum Deviation

@

KOP

@

Remarks: HES RMT LOG DATED: 29 AUGUST 2015 IS THE PRIMARY DEPTH REFERENCE FOR THIS WELL.

GR-RMT RAN IN COMBINATION.

LOG INTERVALS PER CUSTOMER REQUEST.

SHORT JOINTS @: 2990'-3000', 6076'-6086', AND 6965'-6975'.

TRAINING WELL: YATER 12D-17-07-95

NNDPHI COMPUTED FROM NNRHOB USING 2.68 g/cc MATRIX DENSITY AND 1.0 g/cc FLUID DENSITY

HALLIBURTON DOES NOT GUARANTEE THE ACCURACY OF ANY INTERPRETATION OF THE LOG DATA, CONVERSION OF LOG DATA TO PHYSICAL ROCK PARAMETERS OR RECOMMENDATIONS WHICH MAY BE GIVEN BY HALLIBURTON PERSONNEL OR WHICH APPEAR ON THE LOG OR IN ANY OTHER FORM. ANY USER OF SUCH DATA, INTERPRETATIONS, CONVERSIONS, OR RECOMMENDATIONS AGREES THAT HALLIBURTON IS NOT RESPONSIBLE EXCEPT WHERE DUE TO GROSS NEGLIGENCE OR WILLFUL MISCONDUCT, FOR ANY LOSS, DAMAGES, OR EXPENSES RESULTING FROM THE USE THEREOF.

HALLIBURTON

CHI MODELED TRIPLE COMBO

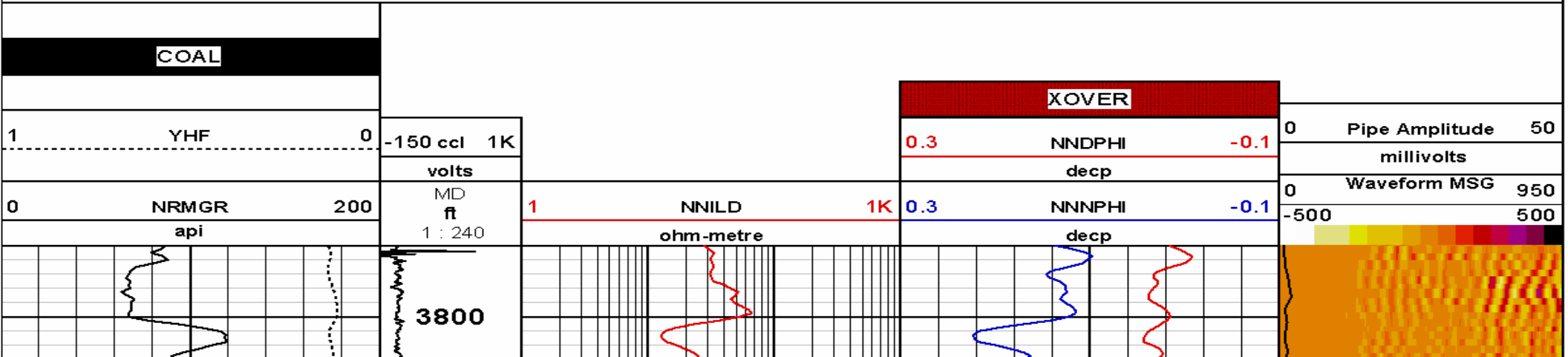
Track 1
YHF Hydrogen Yield
NRMGR (api) Normalized Gamma Ray

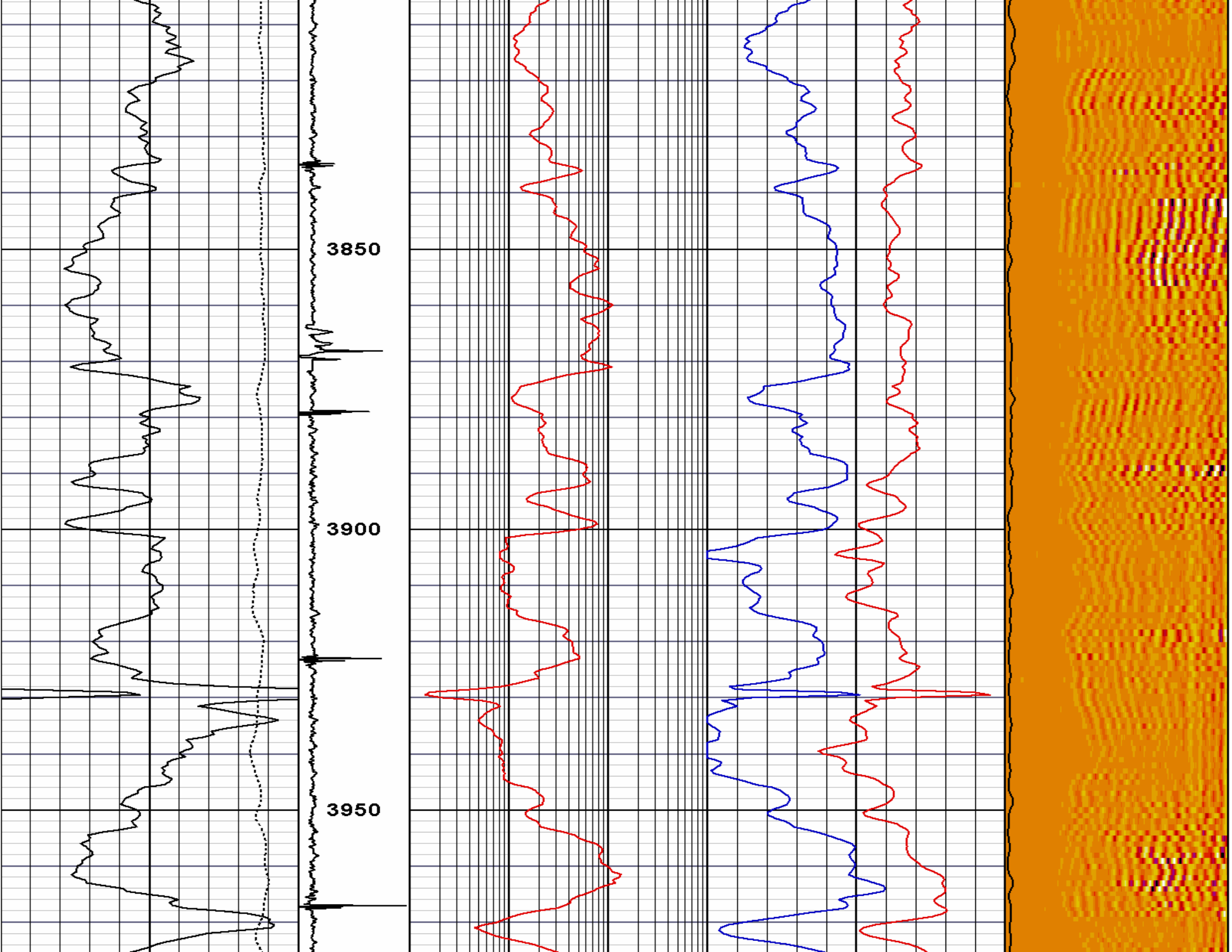
Depth Track
DEPT (ft) Depth
CCL (V) Collar Locator

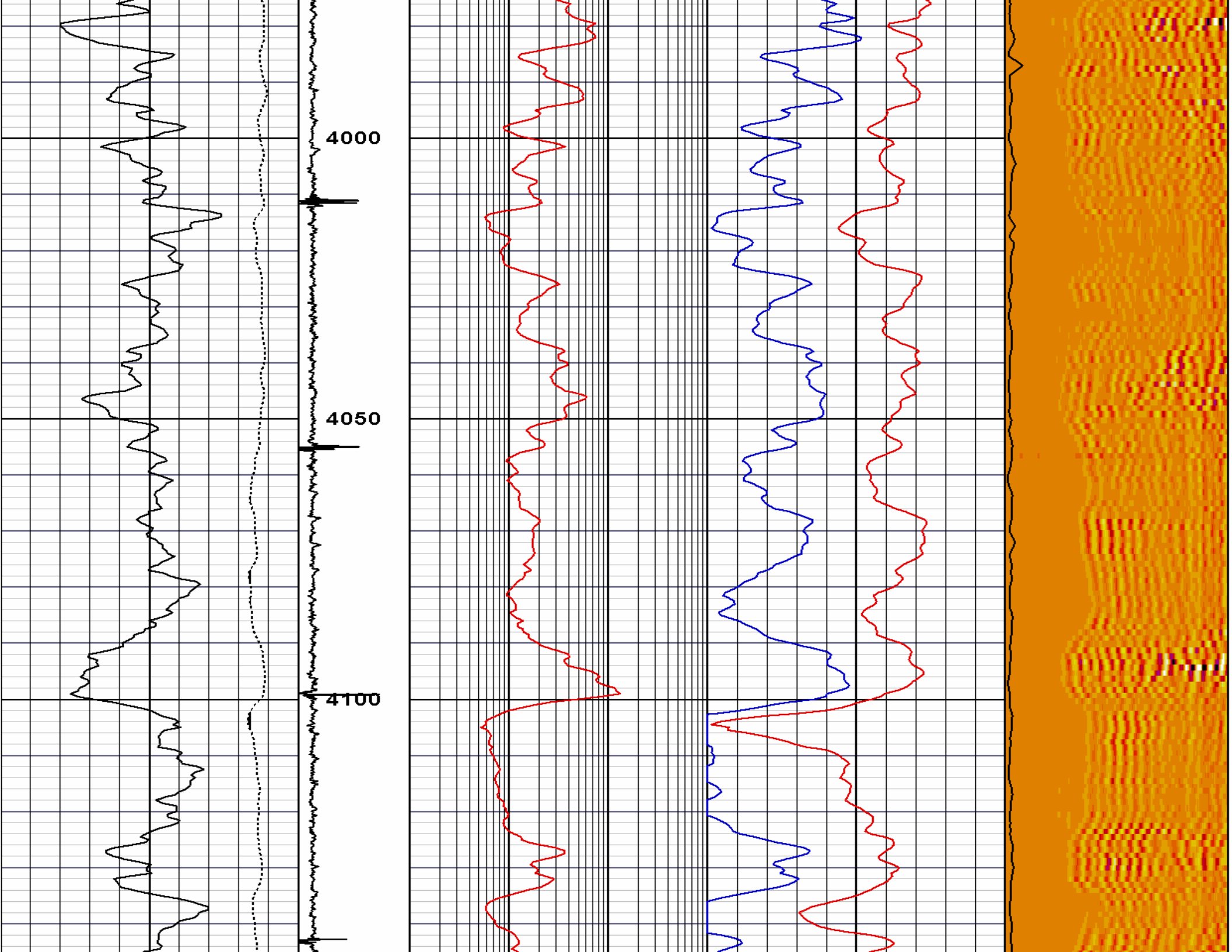
Track 2
NNILD (ohm-metre) CHI Modeled Deep Resistivity

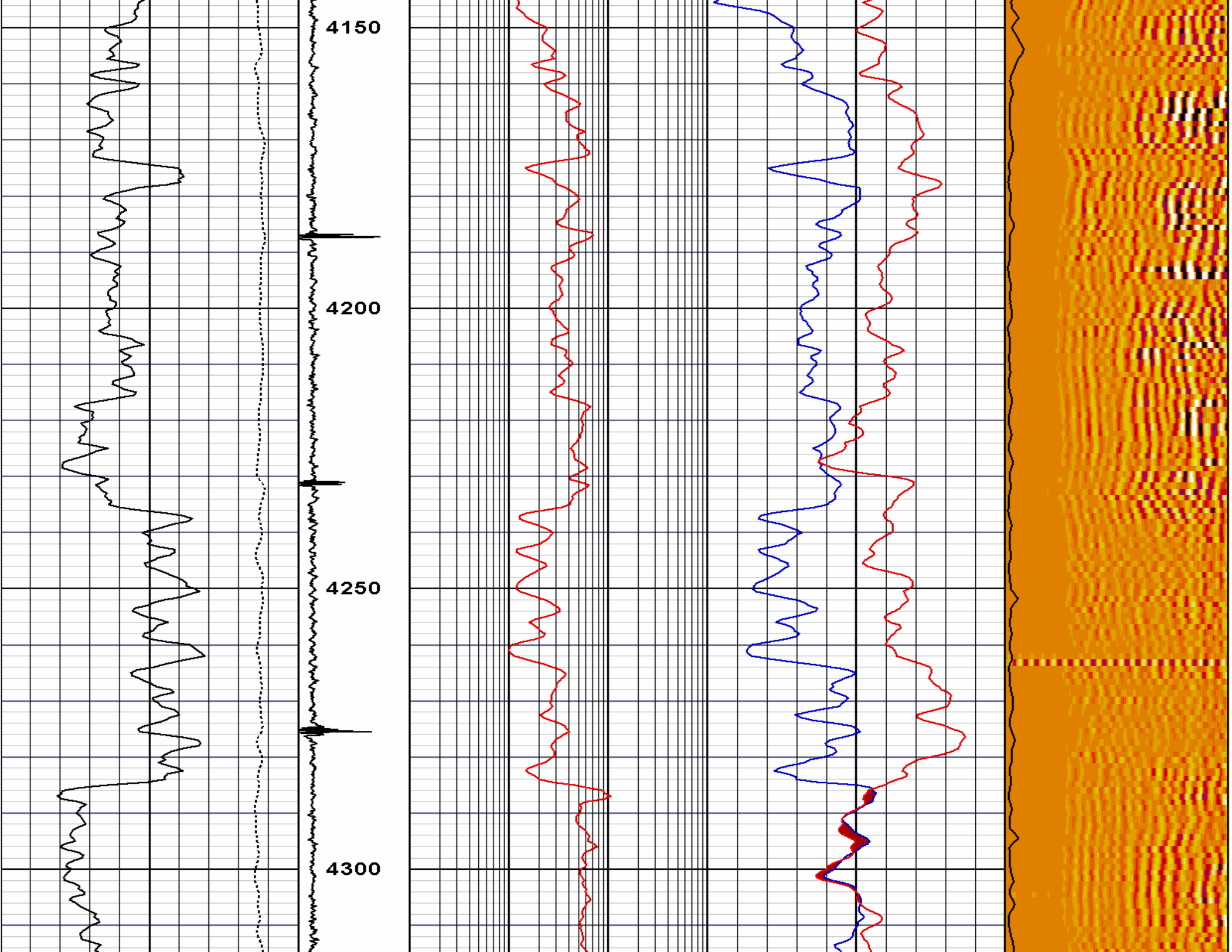
Track 3
NNDPHI (dec) CHI Modeled Density Porosity
NNNPHI (dec) CHI Modeled Neutron Porosity

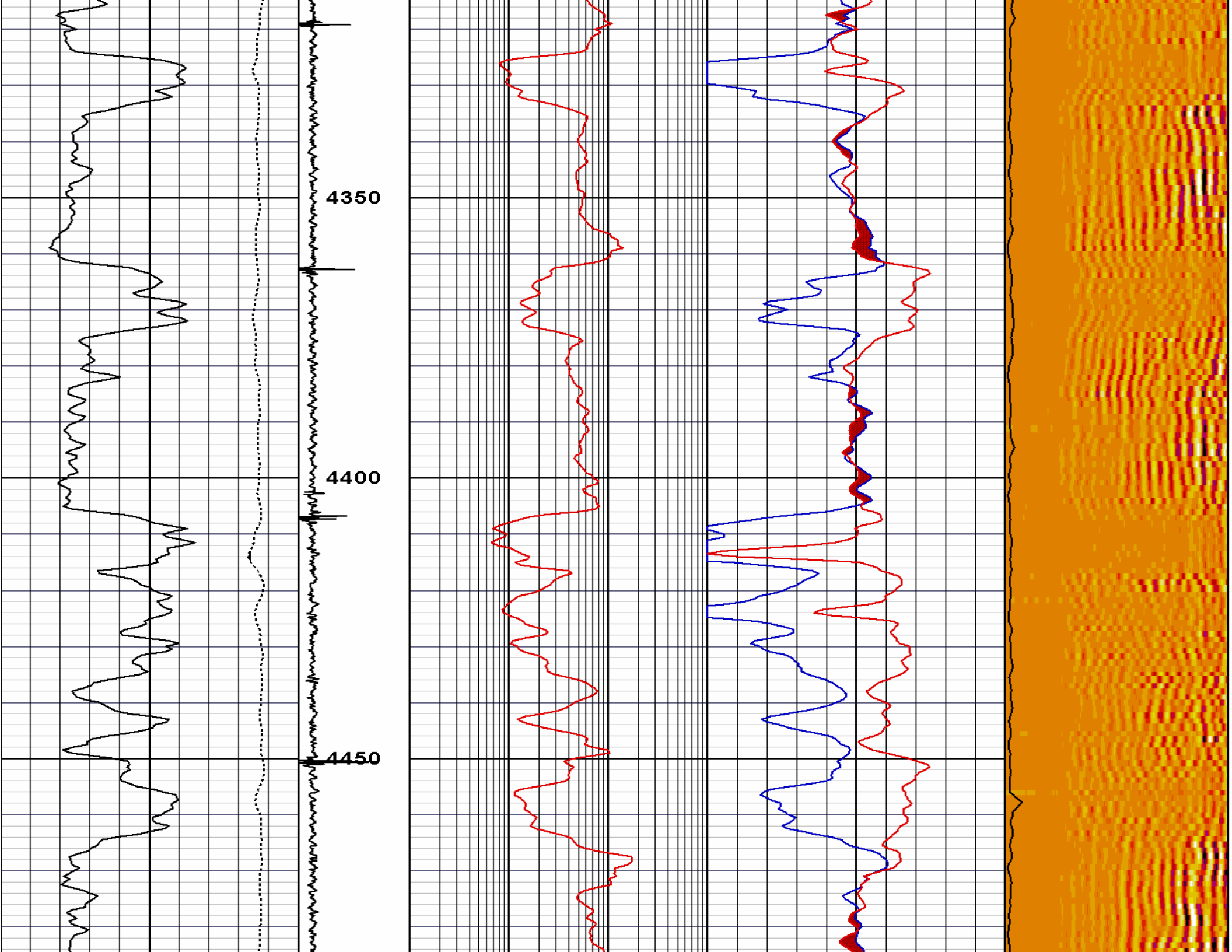
Track 4
AMP (mV) 3' CBL Amplitude
WMSG 5' CBL Waveform

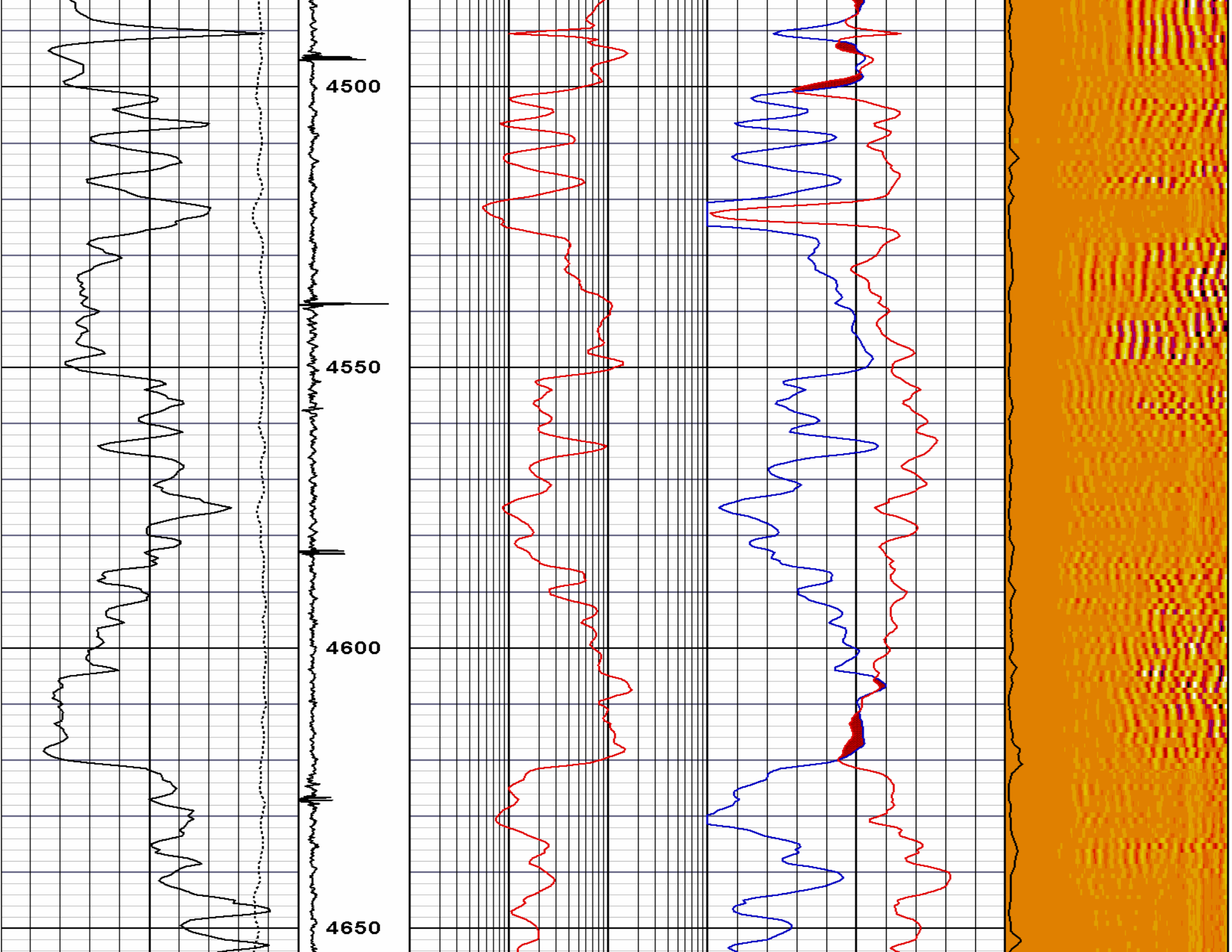


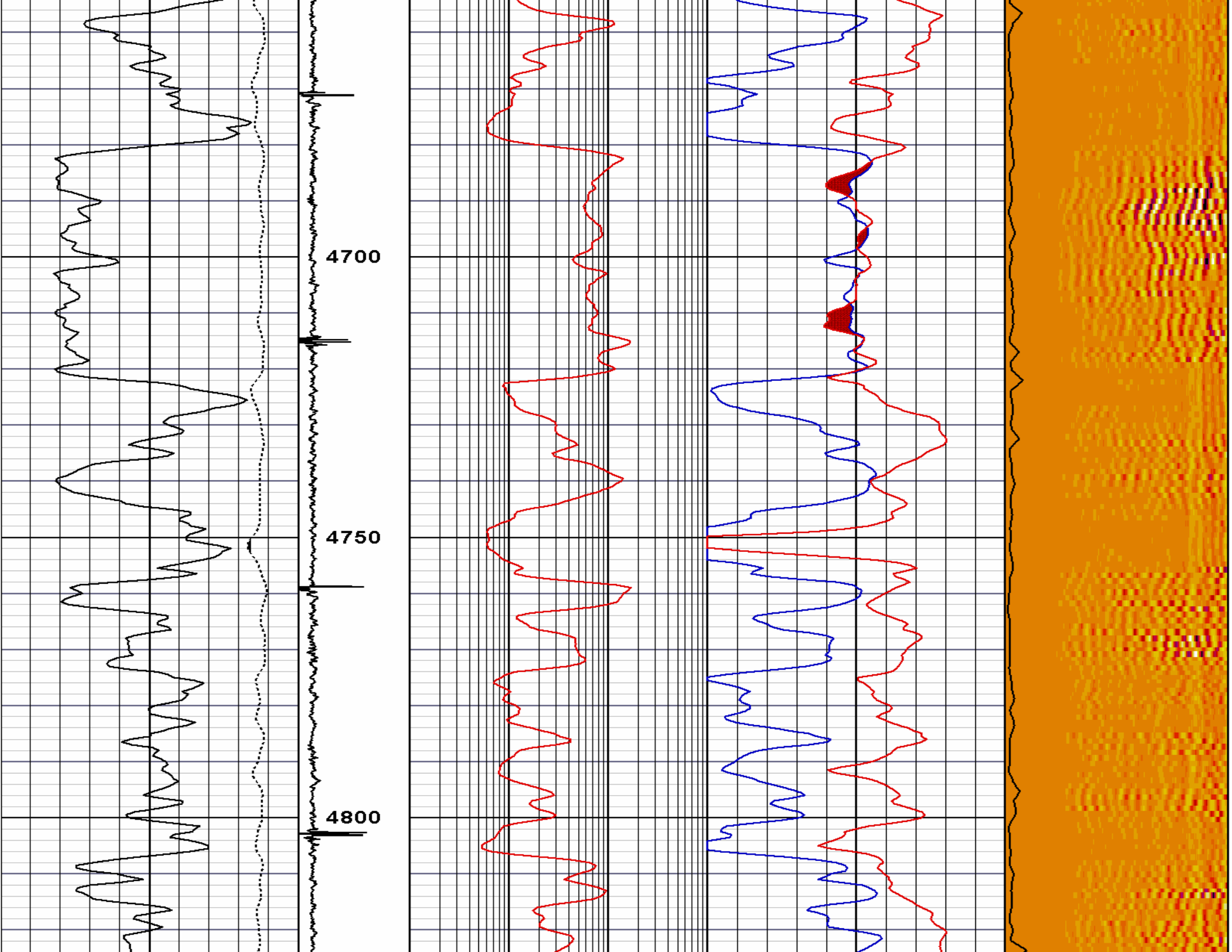


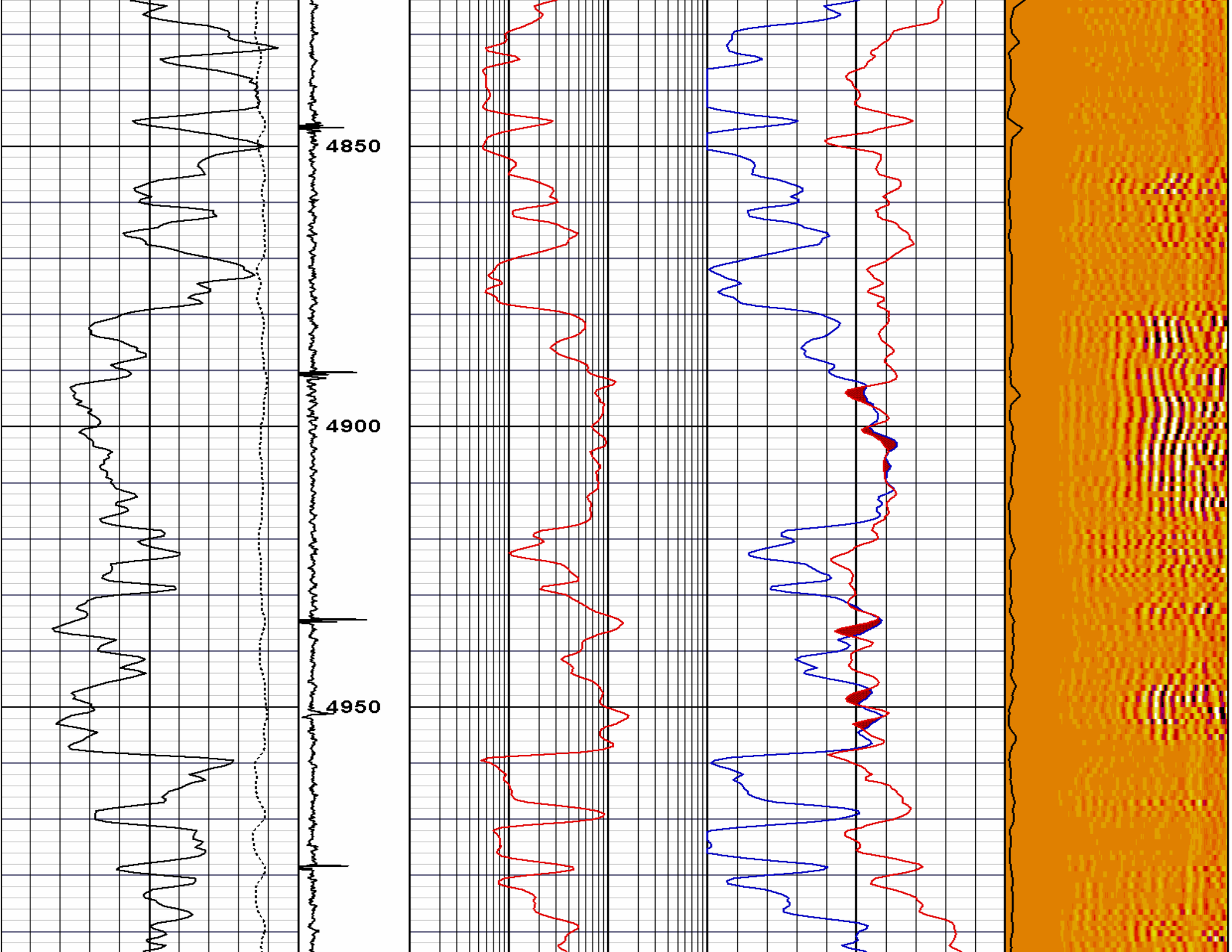


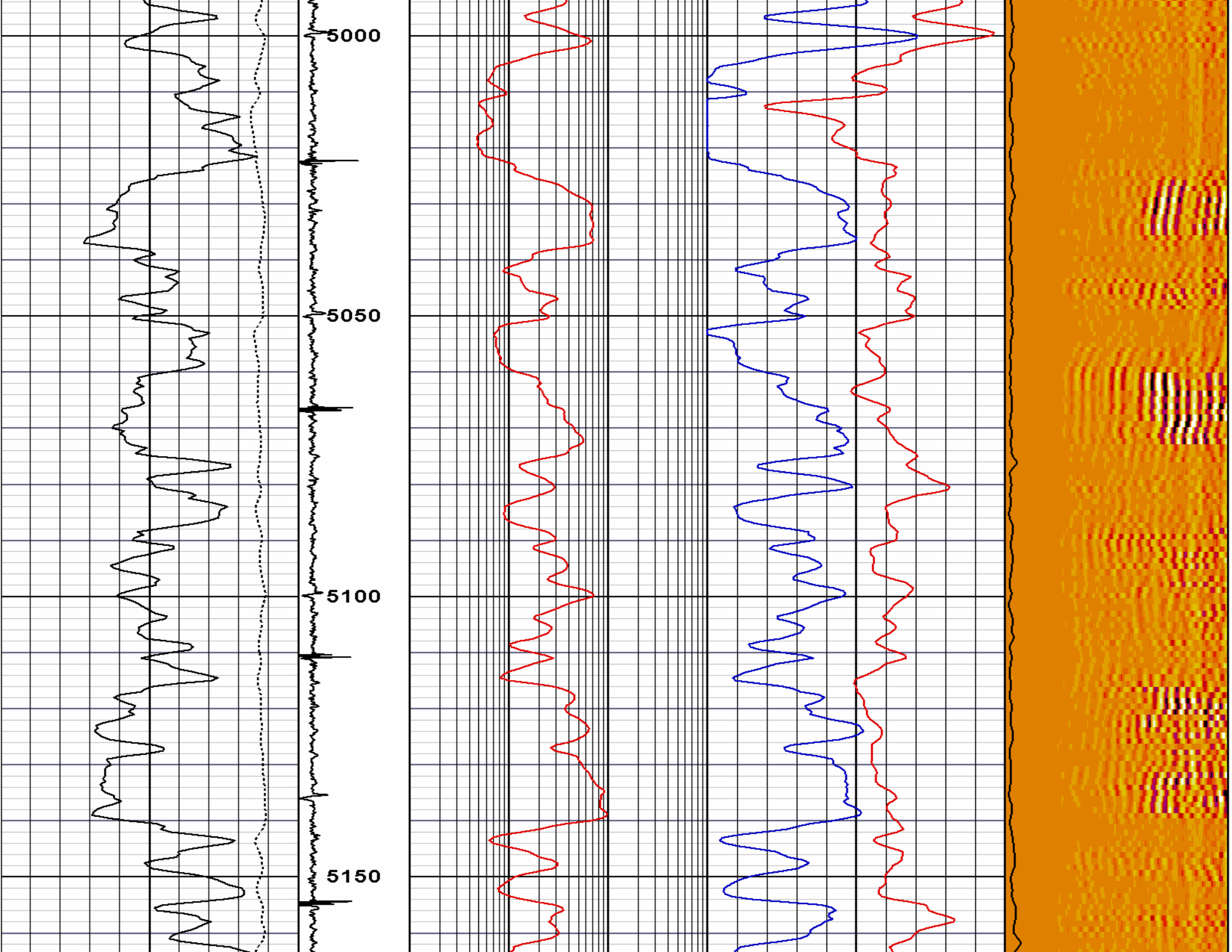


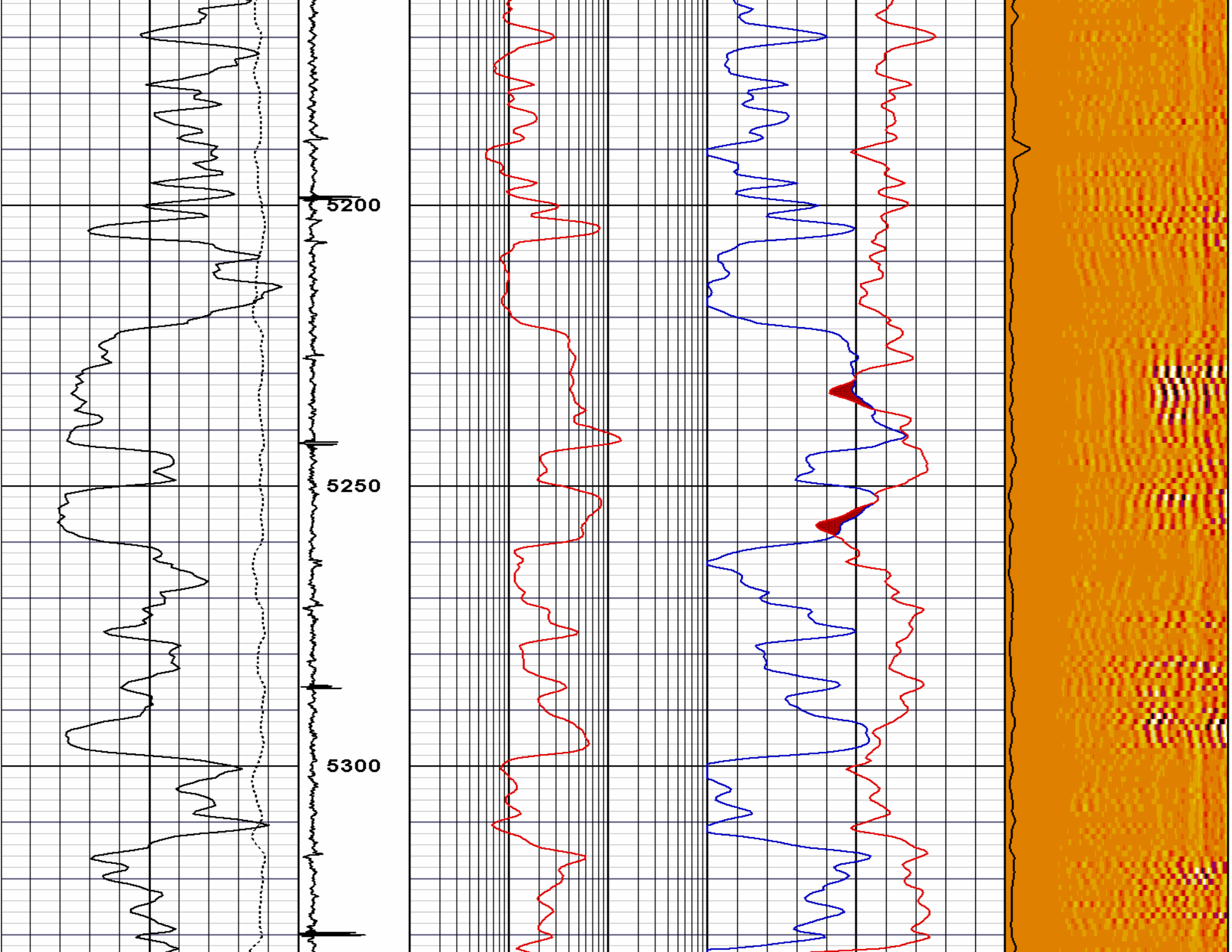


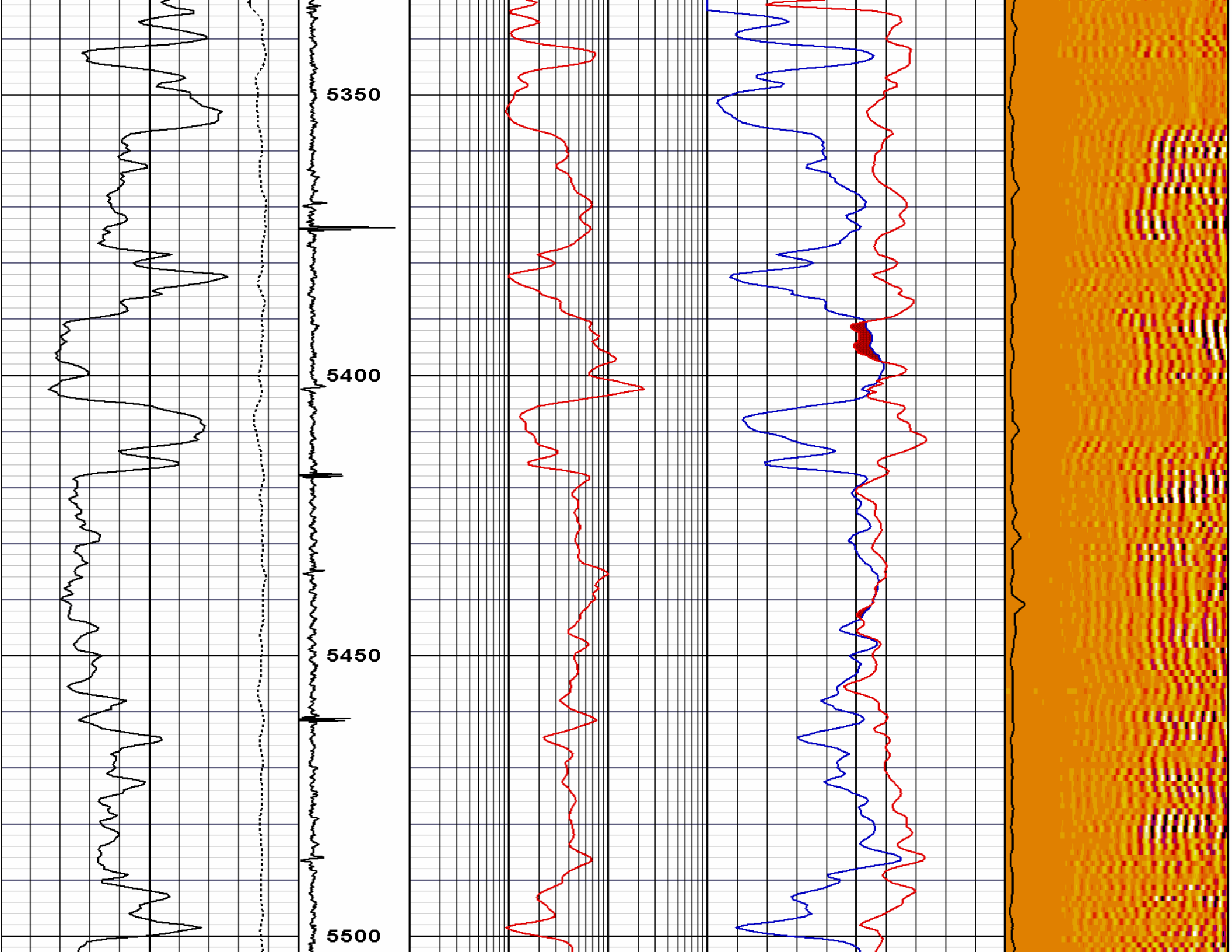


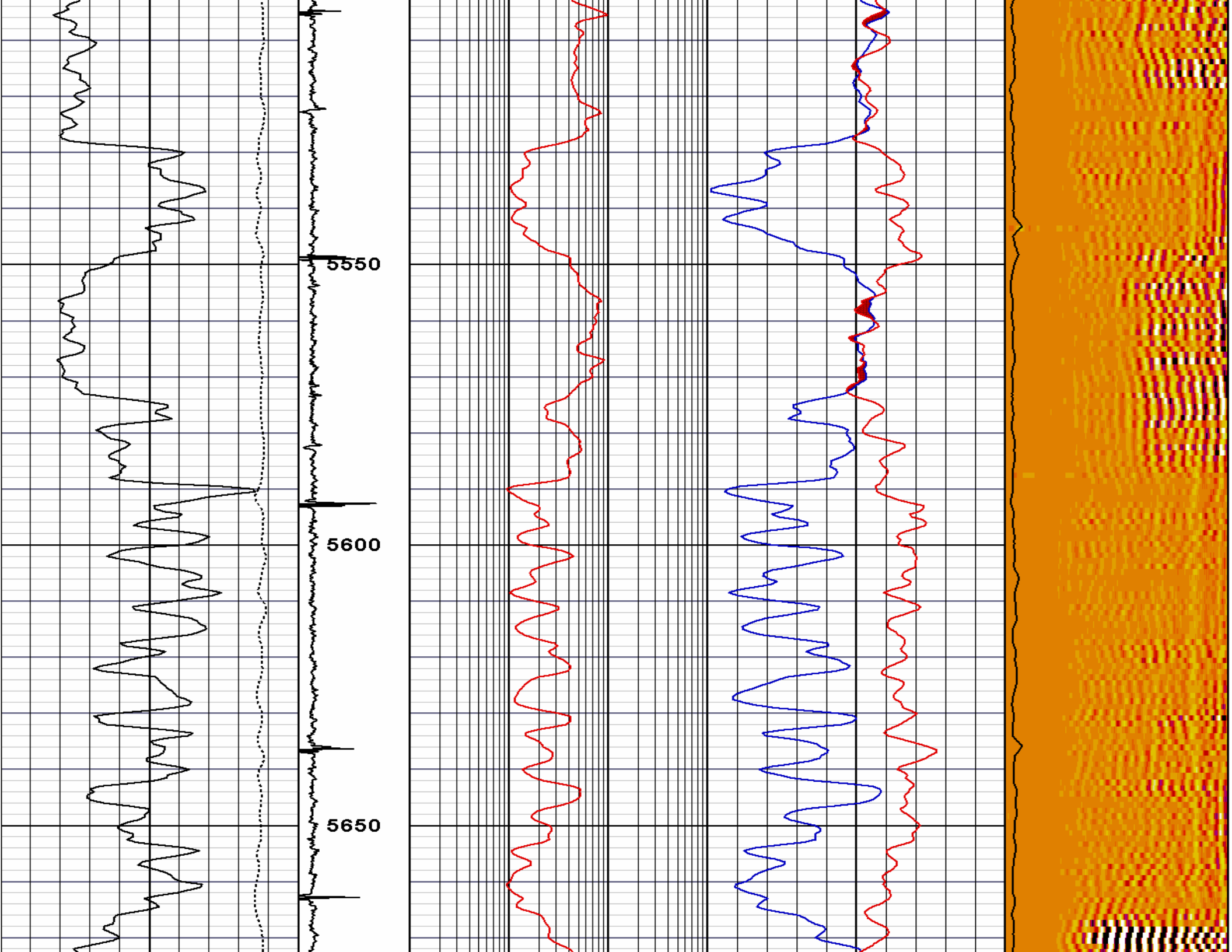


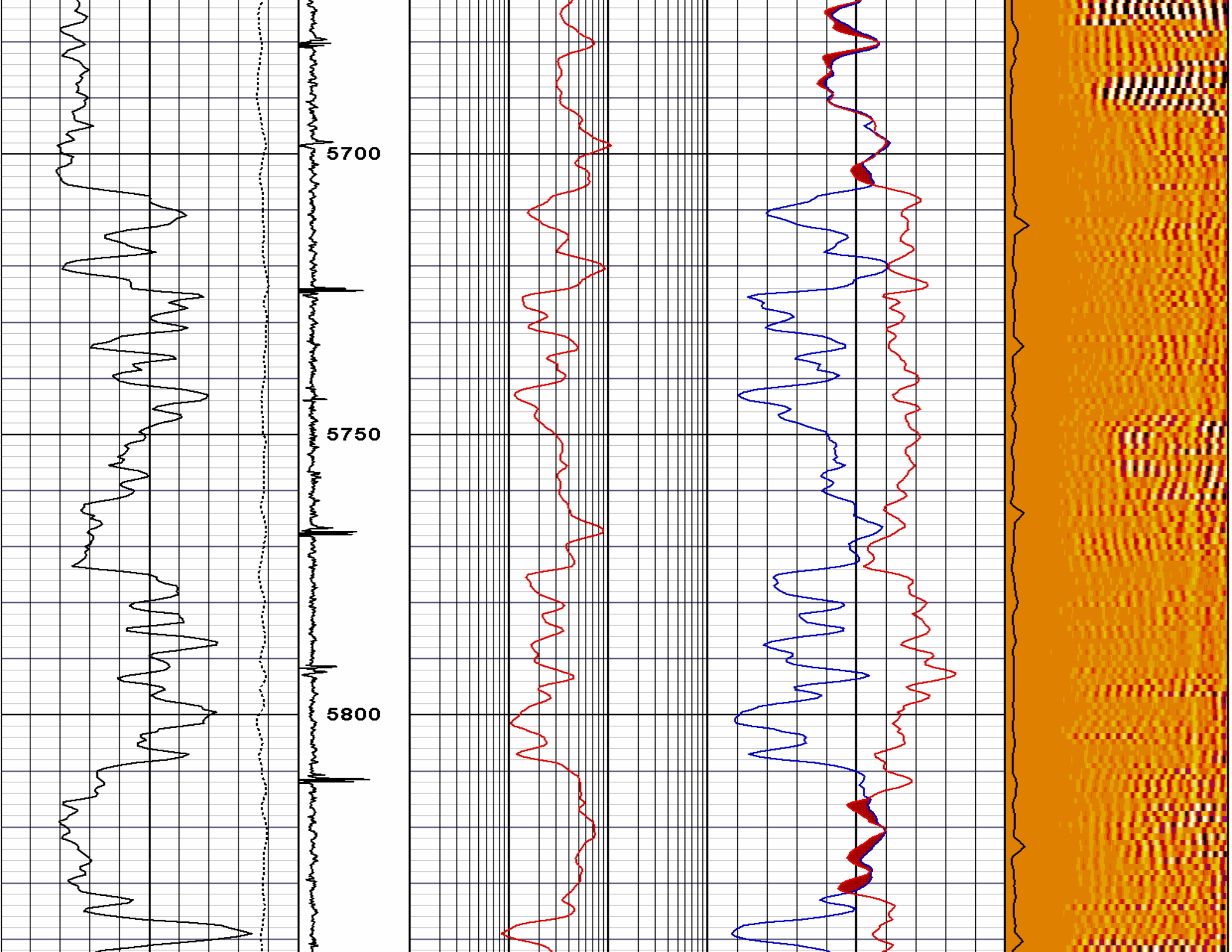


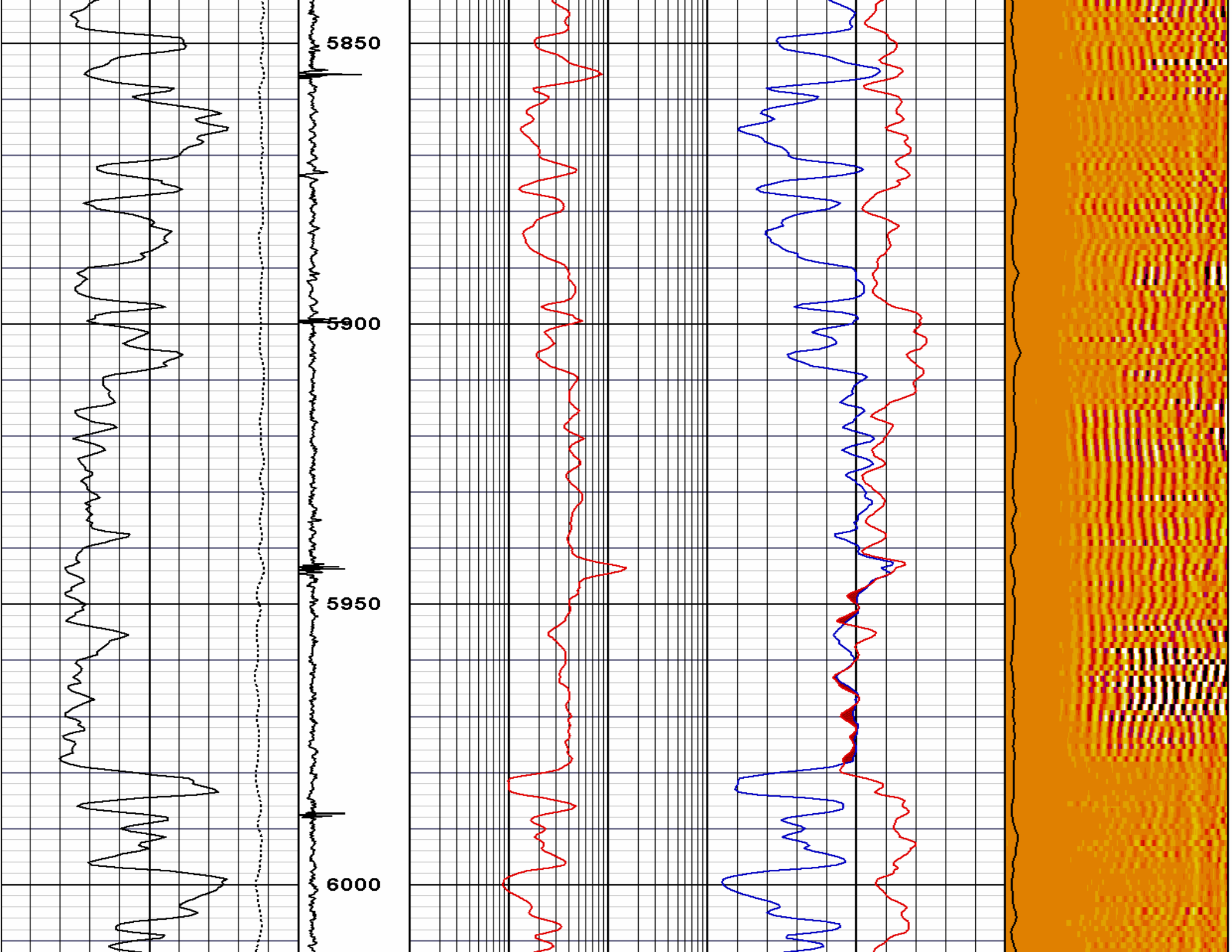


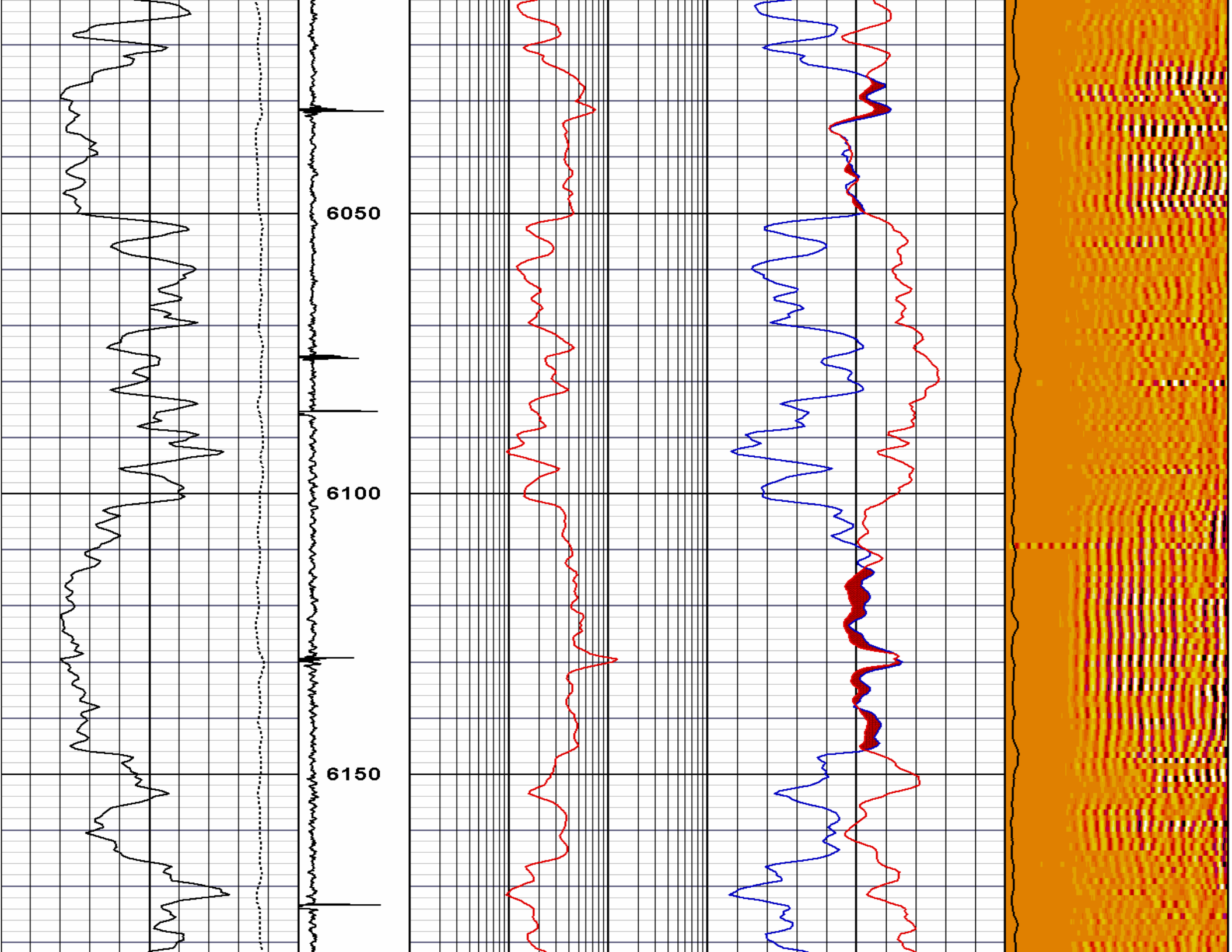


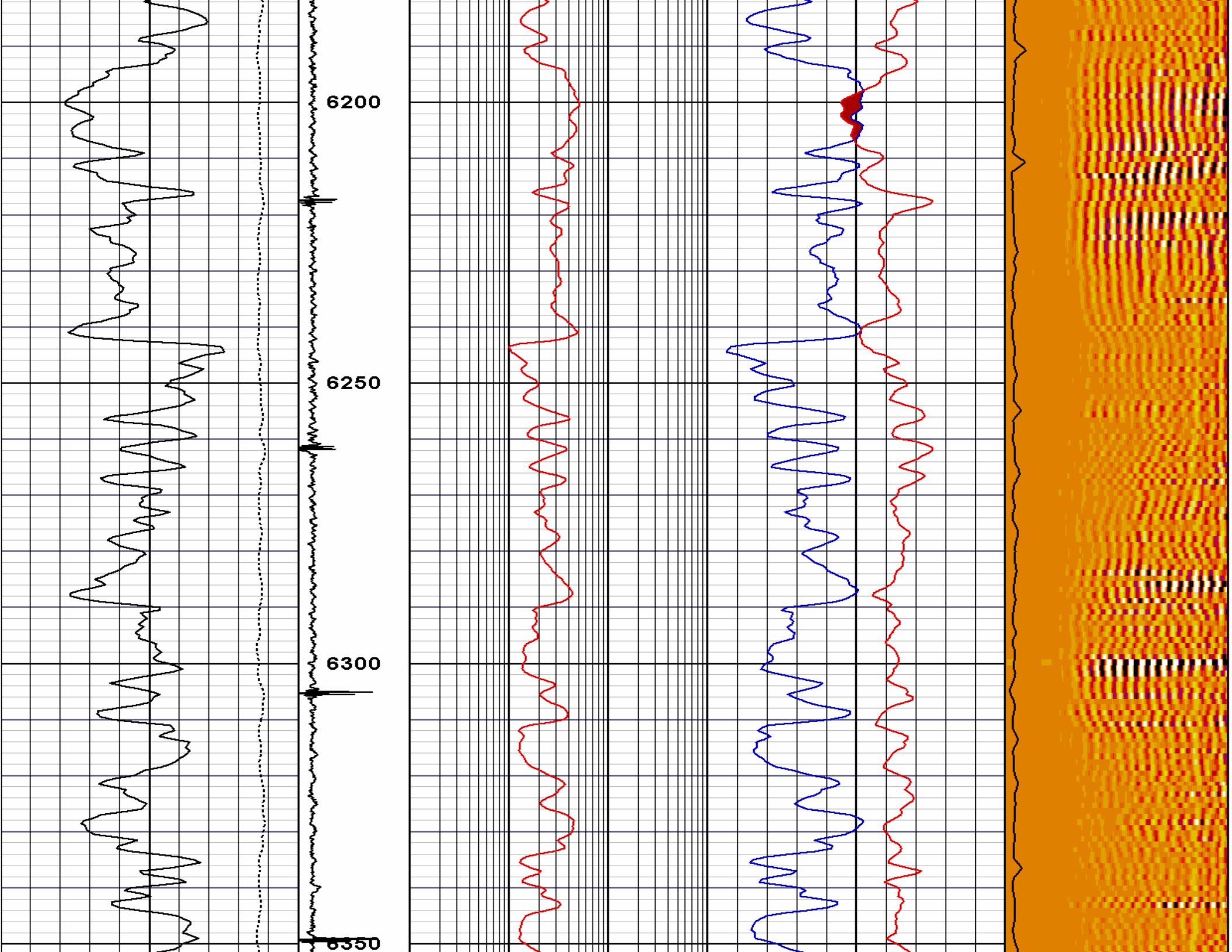


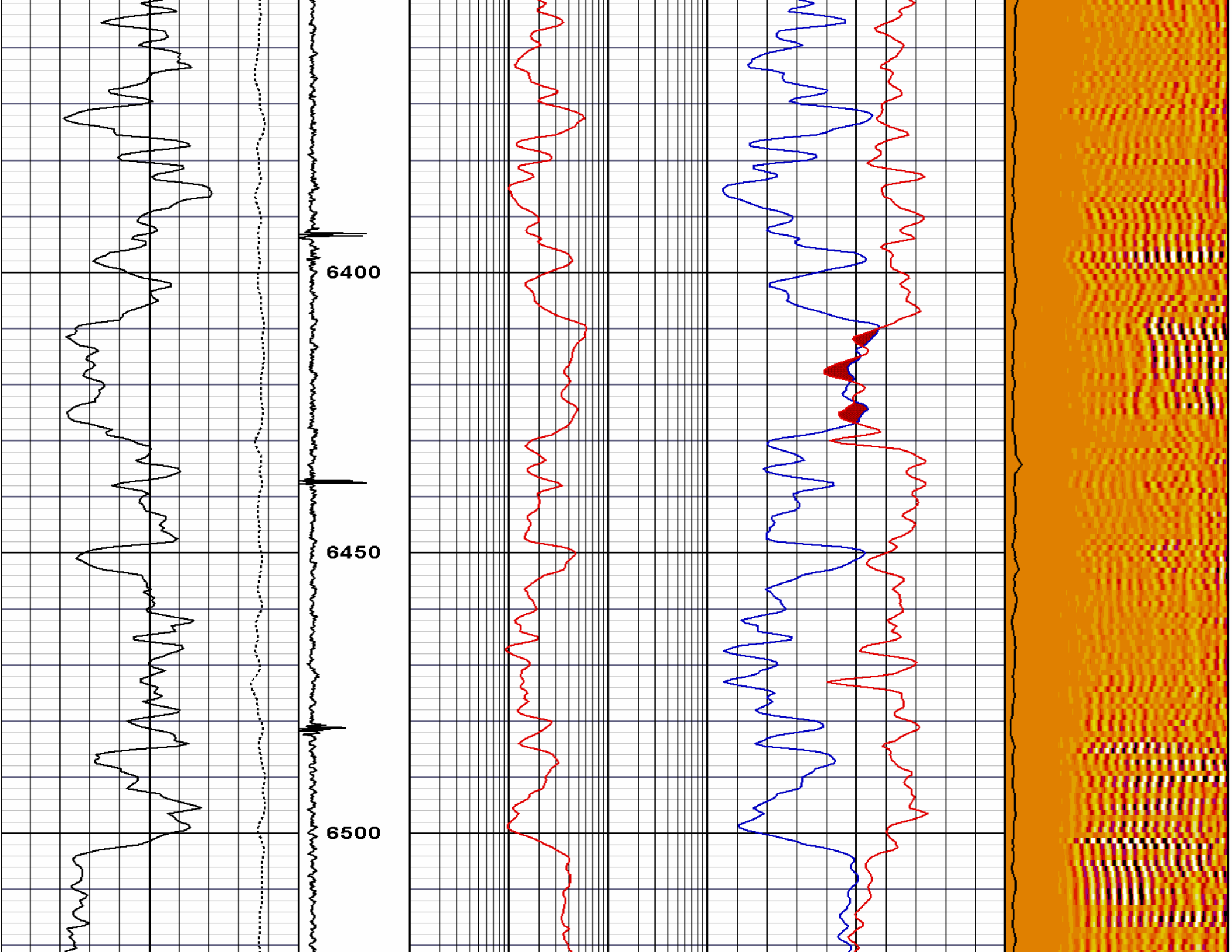


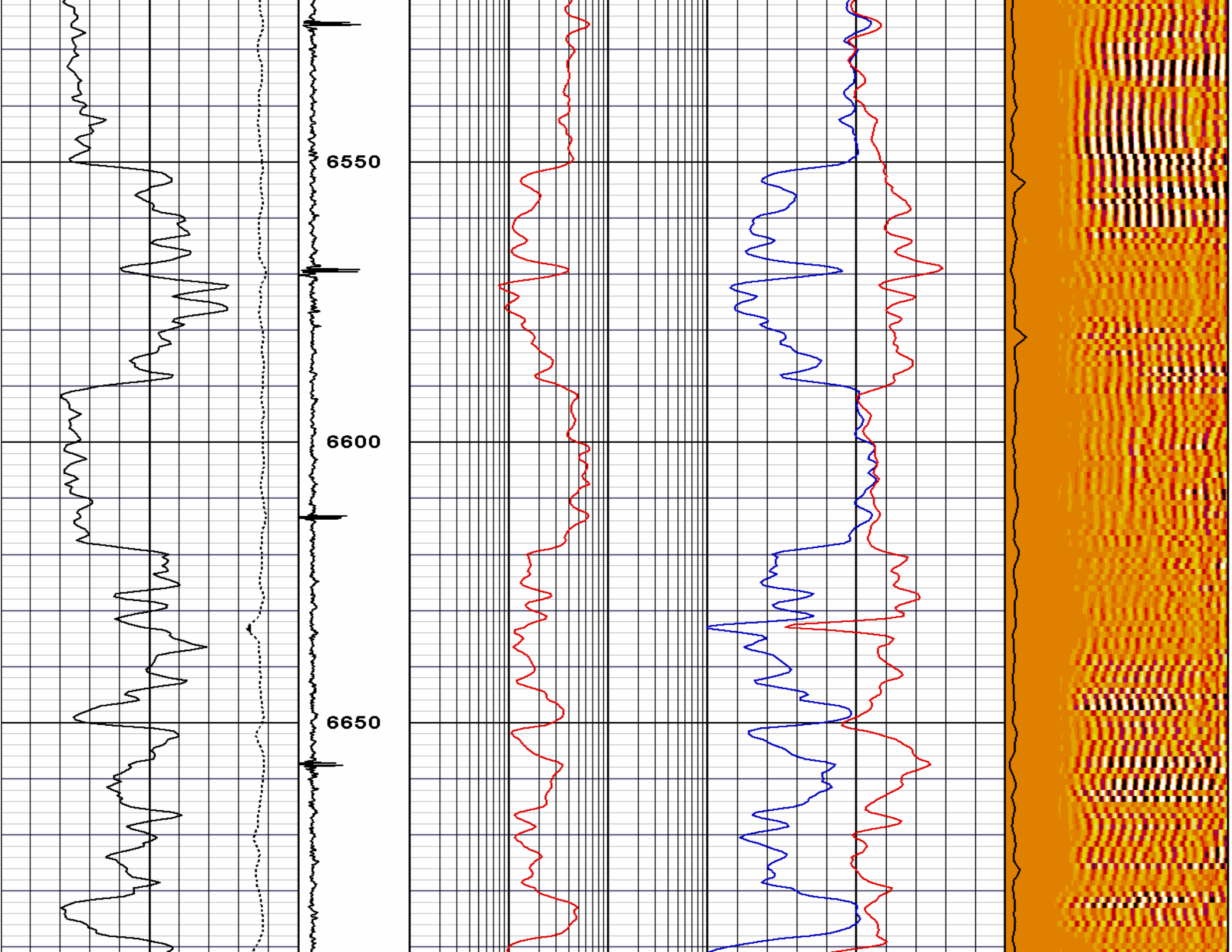


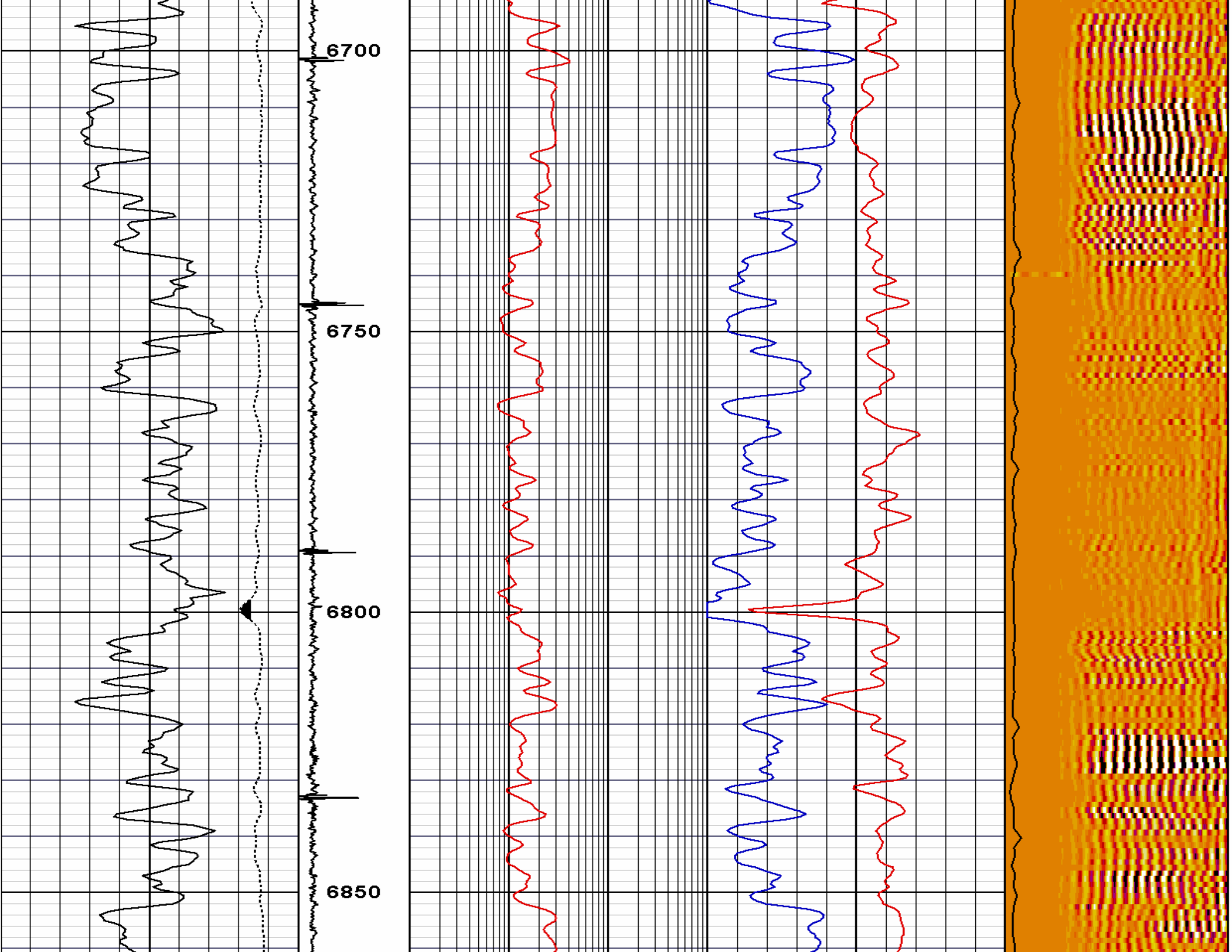


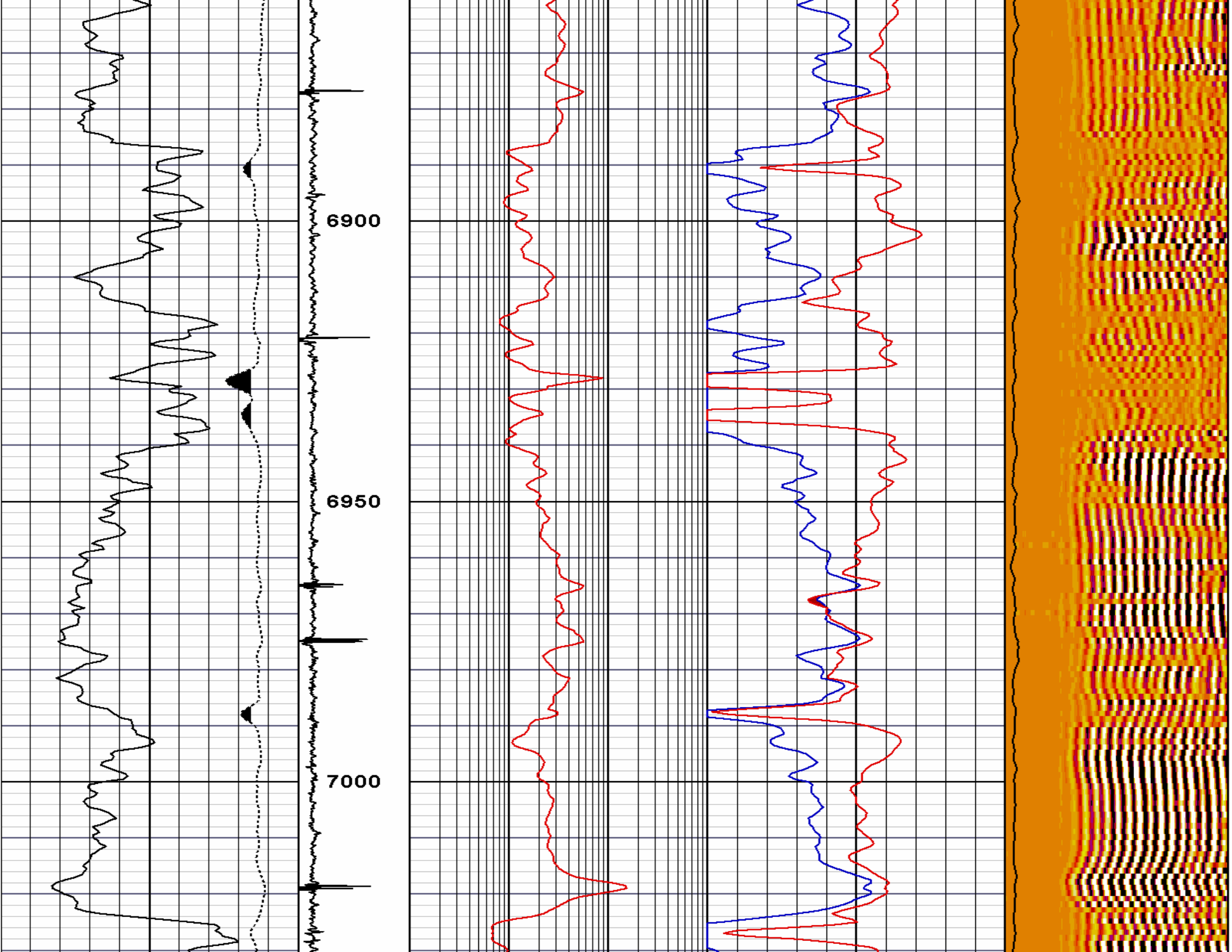


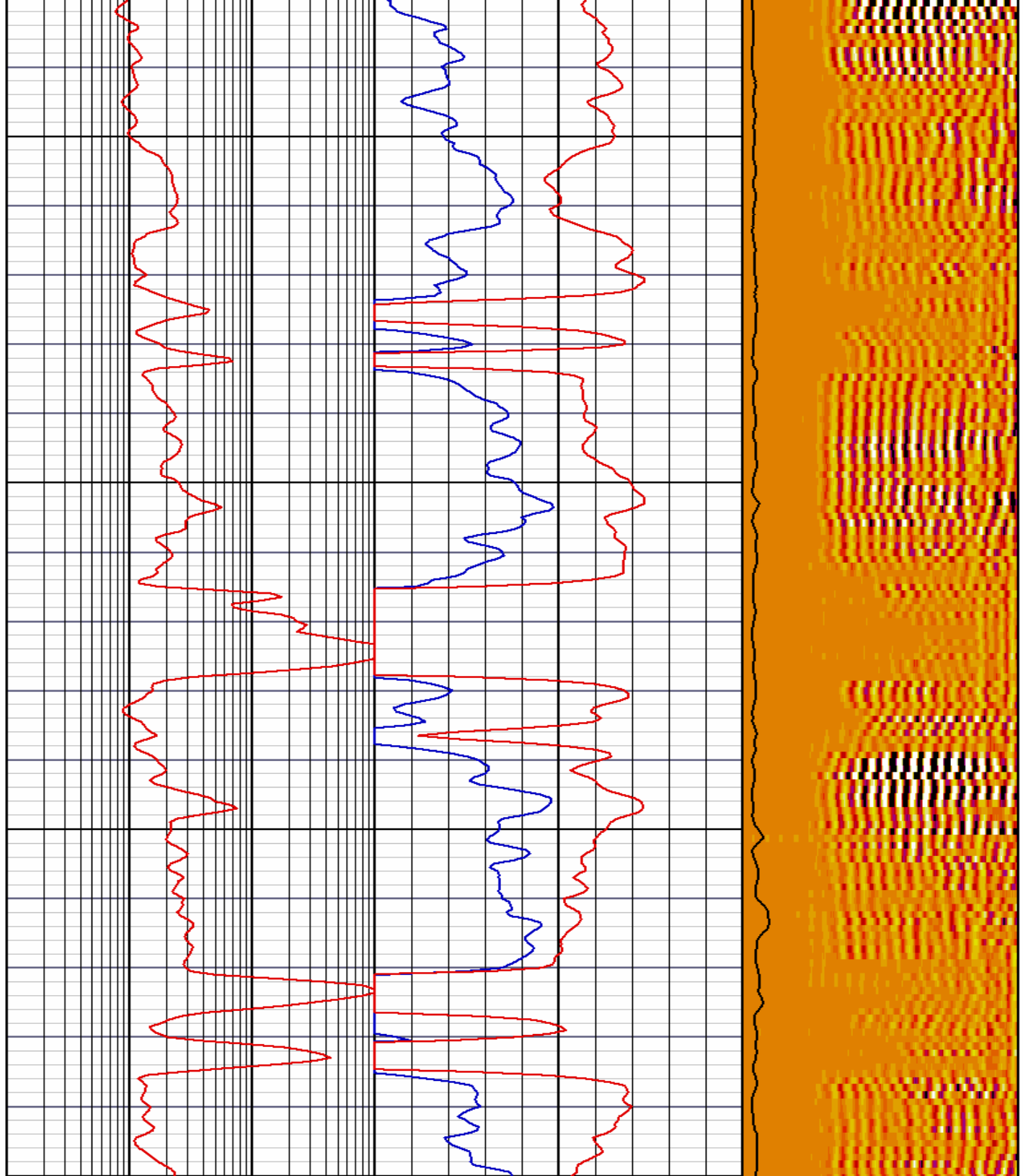
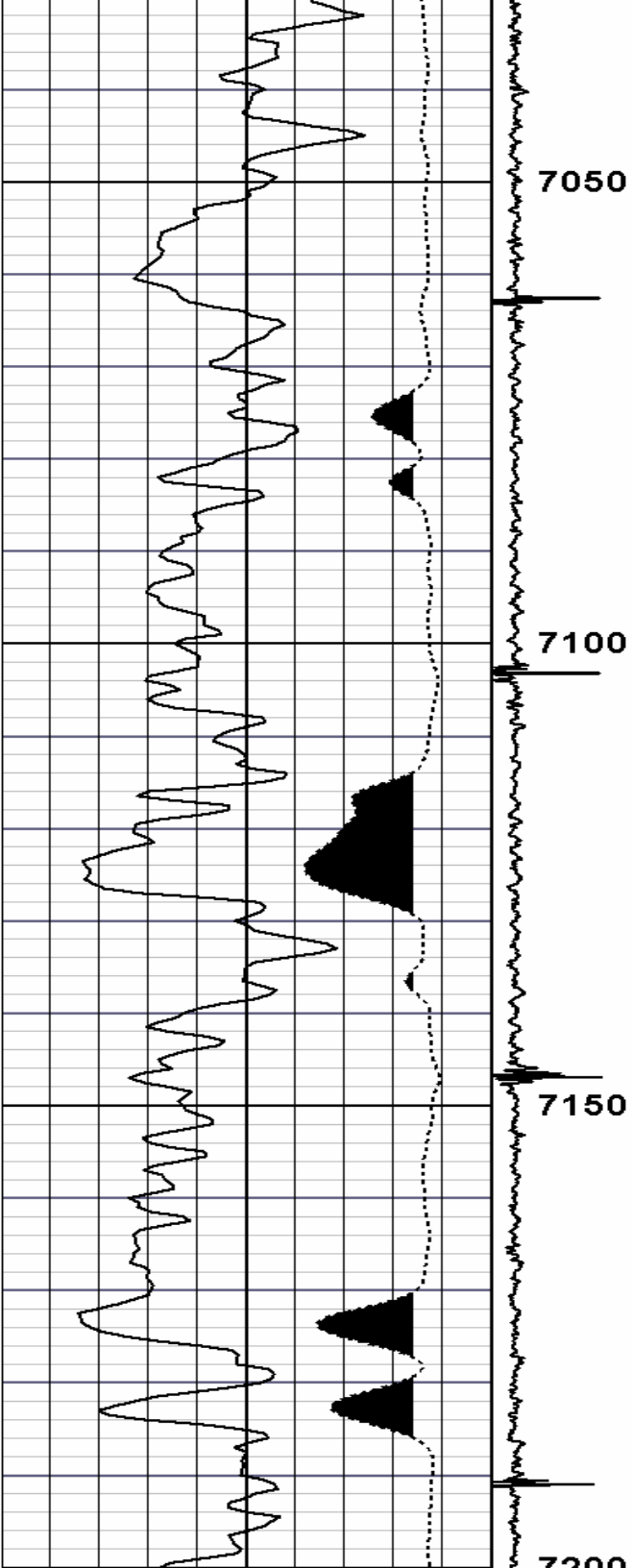


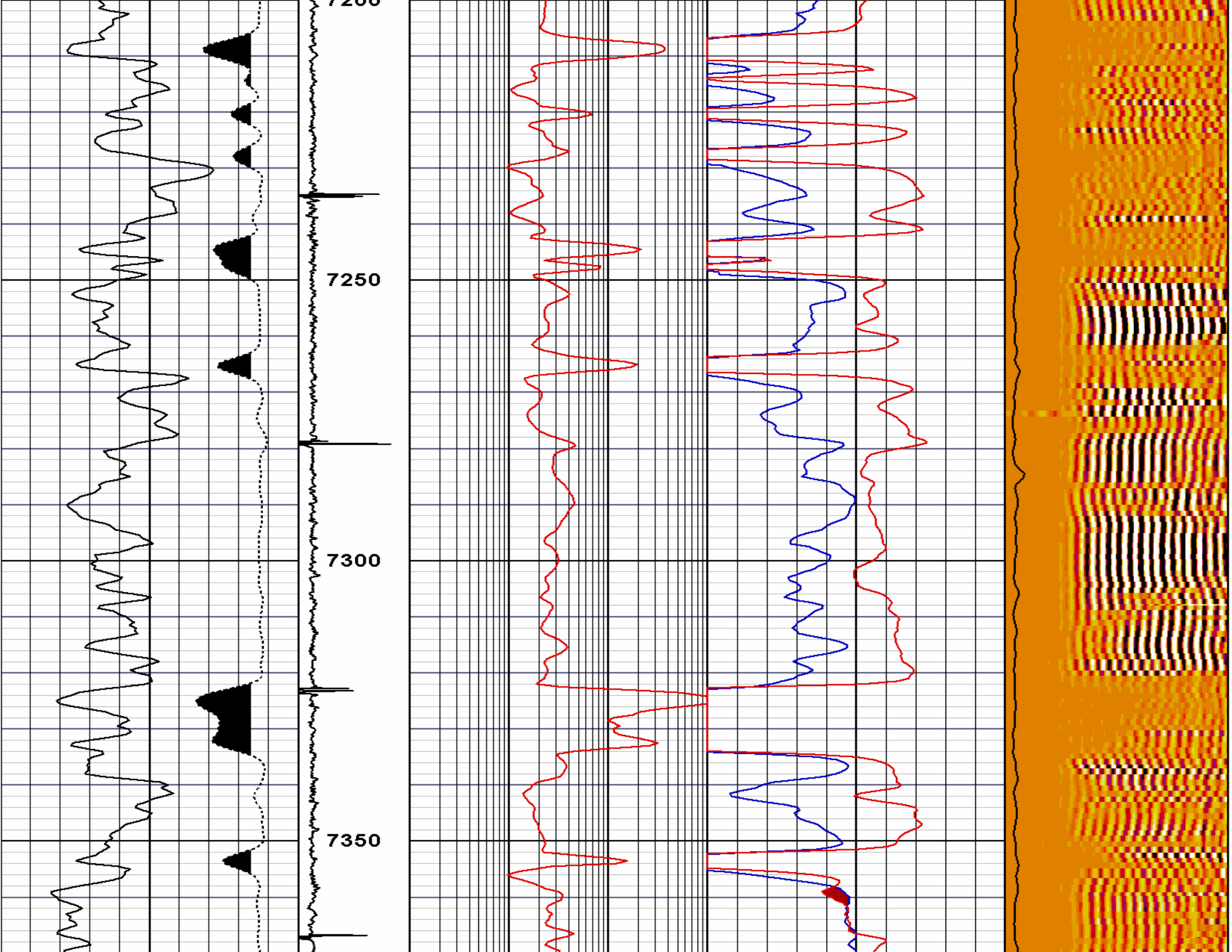


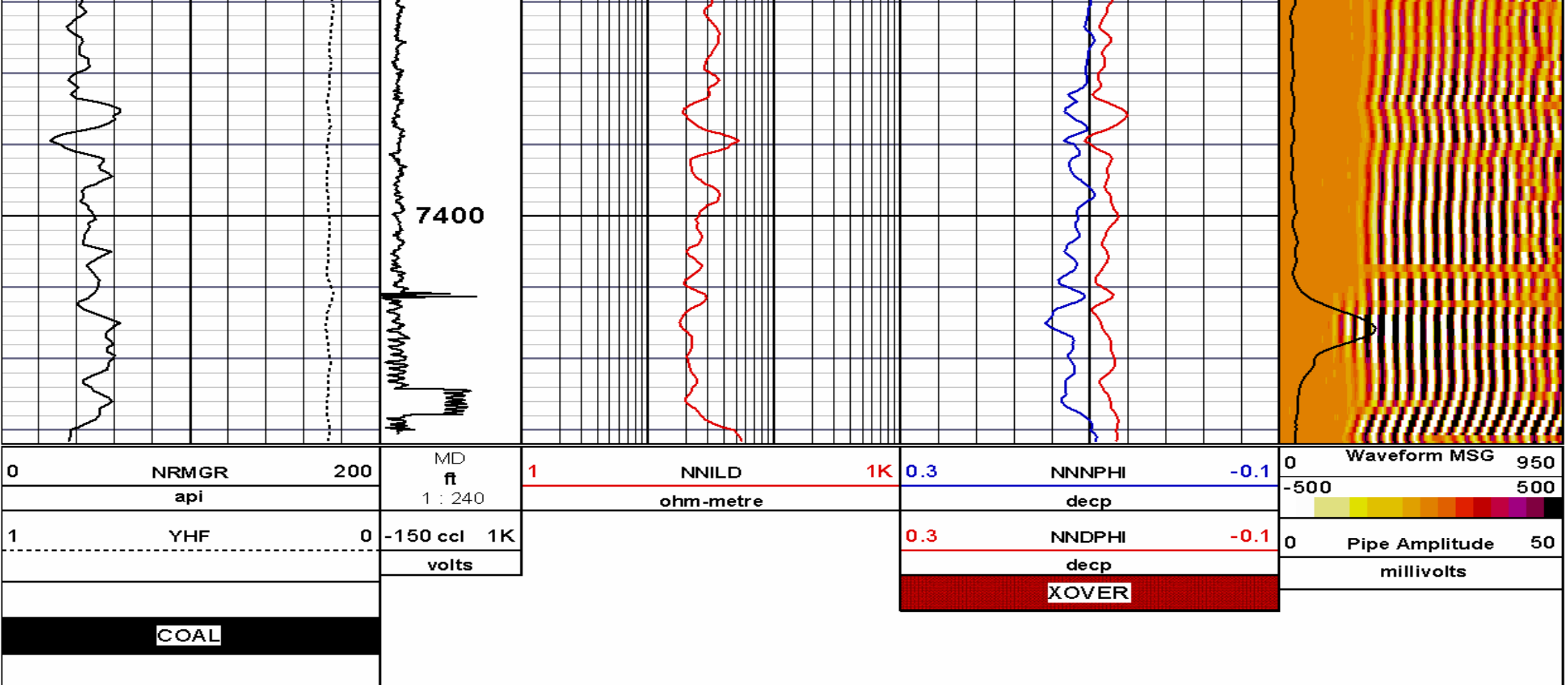












COMPANY	Ursa Operating Co.	STATE	CO
WELL	YATER 21C-17-07-95		
FIELD	PARACHUTE		
COUNTY	Garfield		
HALLIBURTON		RMT NEURAL NETWORK CHI TRIPLE COMBO	