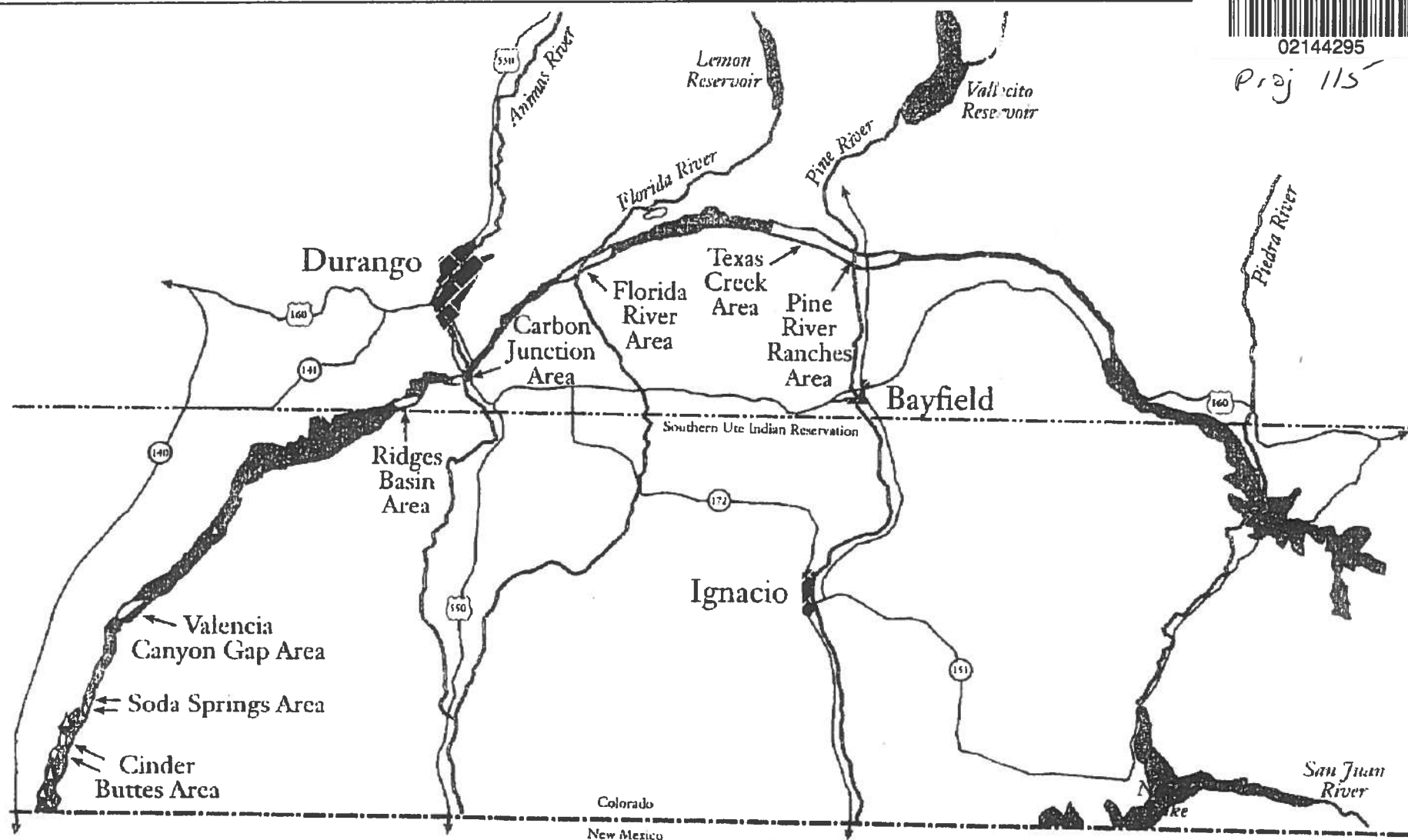


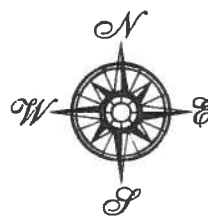


02144295

Proj 115

**LEGEND**

- Fruitland Formation
- Methane Seeps
- Coal Fires



0 6 12  
Miles

**NORTHERN SAN JUAN BASIN CBM EIS****FIGURE 3-3  
UNDERGROUND COAL FIRE AND  
GAS SEEP LOCATIONS**

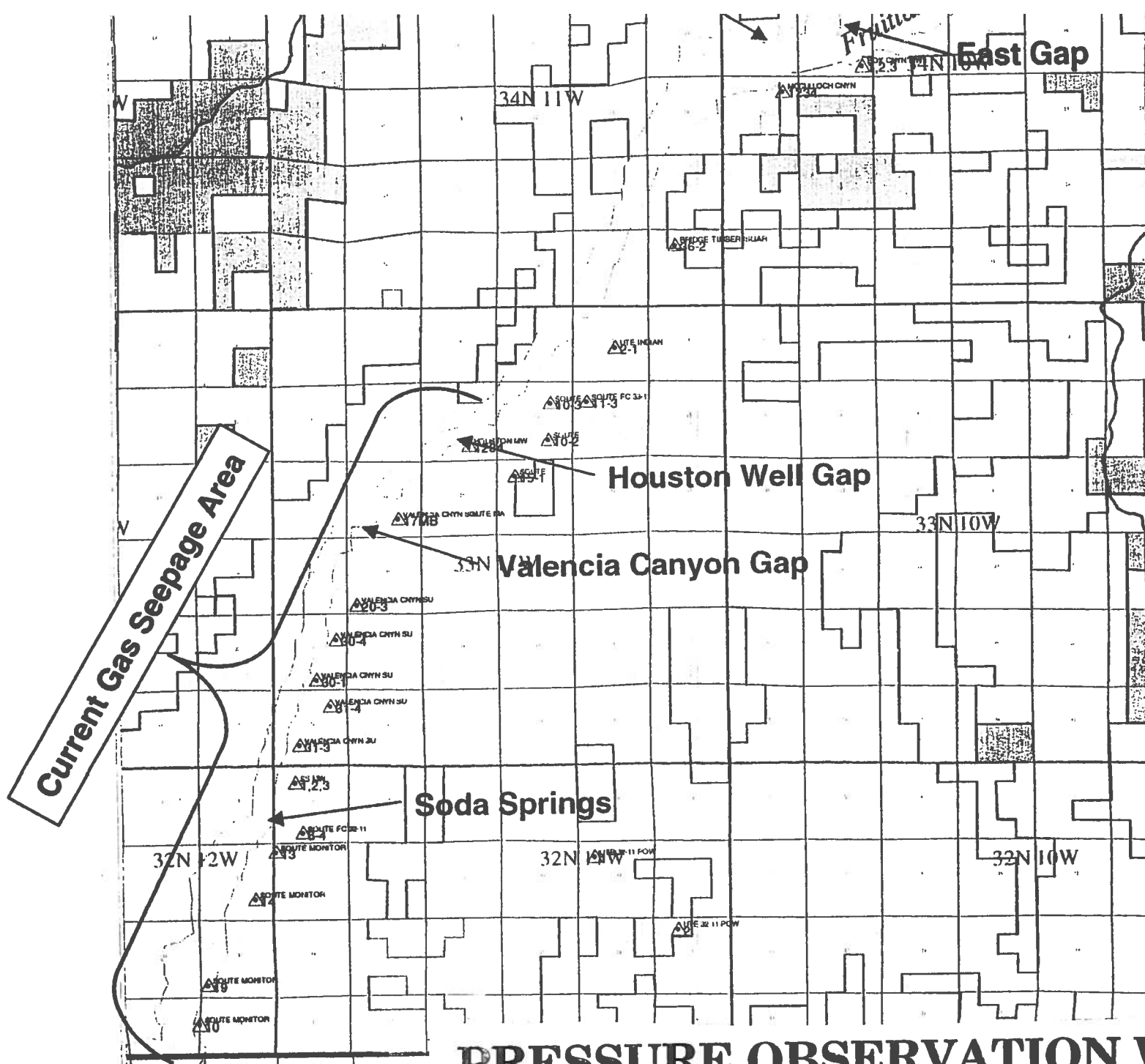
ANALYSIS AREA: LA PLATA &amp; ARCHULETA COUNTIES, COLORADO

DATE: 04.01.04

AUTOCAD FILE: 994 figure 3-3.dwg

SCALE: As Noted

PREPARED BY: ETC

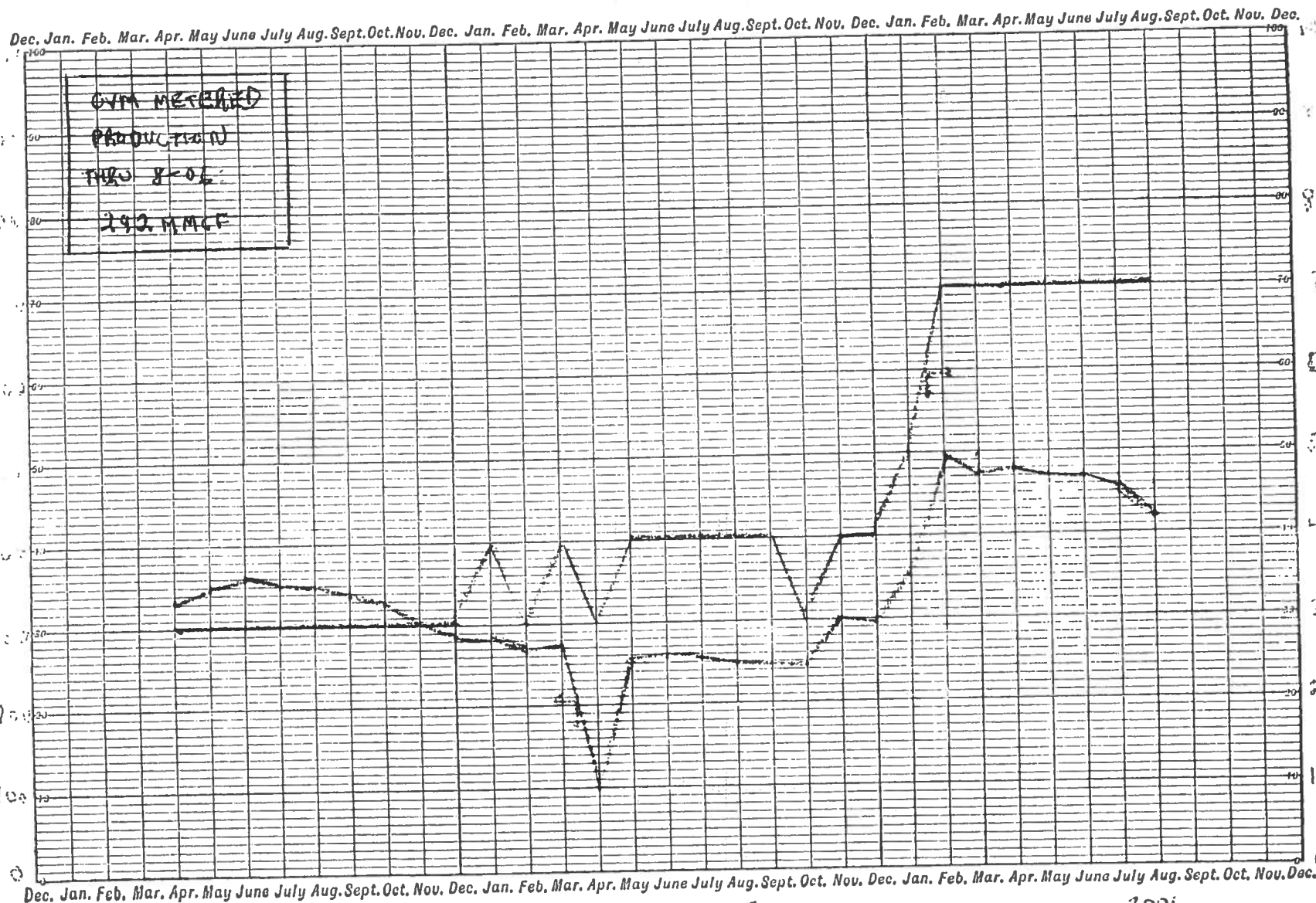


# PRESSURE OBSERVATION WELLS WESTERN HOGBACK MONOCLINE



# WEST SIDE VENT WELLS PRODUCTION HISTORY

\* FLOWING TO ATMOSPHERE



NUMBER OF PRODUCTION WELLS