




*T11N, R63W, 6th P.M.*

 = PROPOSED WELLHEAD.  
 = TARGET BOTTOM HOLE.  
 = SECTION CORNERS  
 LOCATED.

2009 Alum. Cap,  
#17492, 0.5' Below  
Road Surface  
Lat: 40.915078°  
Long: 104.447514°

2009 Alum. Cap,  
#17492  
Lat: 40.915083°  
Long: 104.437994°

2009 Alum. Cap,  
#17492  
Lat: 40.915125°  
Long: 104.428467°

LINE TABLE		
LINE	DIRECTION	LENGTH
L1	S39°46'28"W	845.57'

2012 Alum. Cap,  
#28285, 0.5' Below  
Ground  
Lat: 40.907892°  
Long: 104.428428°

1921 Brass Cap, 1.3'  
Below Road Surface  
Lat: 40.900657°  
Long: 104.428409°

2012 Alum. Cap,  
#28285, 0.5' Below  
Road Surface  
Lat: 40.893422°  
Long: 104.428359°

1921 Brass Cap,  
#7242, 1.0'  
Below Ground  
Lat: 40.886119°  
Long: 104.447269°

1921 Brass Cap,  
1.5' Below  
Road Surface  
Lat: 40.886153°  
Long: 104.437797°

2009 Alum. Cap,  
#17492, 0.5' Below  
Road Surface  
Lat: 40.886189°  
Long: 104.428322°



<b>NAD 83 (TARGET BOTTOM HOLE)</b>	<b>NAD 83 (SURFACE LOCATION)</b>
LATITUDE = 40°53'16.03" (40.887786)	LATITUDE = 40°54'47.88" (40.913300)
LONGITUDE = 104°26'29.72" (104.441589)	LONGITUDE = 104°26'23.82" (104.439950)
<b>NAD 27 (TARGET BOTTOM HOLE)</b>	<b>NAD 27 (SURFACE LOCATION)</b>
LATITUDE = 40°53'16.09" (40.887803)	LATITUDE = 40°54'47.94" (40.913317)
LONGITUDE = 104°26'27.88" (104.441078)	LONGITUDE = 104°26'21.98" (104.439439)
<b>STATE PLANE NAD 83 (CO. NORTH)</b>	<b>STATE PLANE NAD 83 (CO. NORTH)</b>
N: 1568017.57 E: 3292650.08	N: 1577317.94 E: 3292992.35
<b>STATE PLANE NAD 27 (CO. NORTH)</b>	<b>STATE PLANE NAD 27 (CO. NORTH)</b>
N: 568015.81 E: 2292799.46	N: 577315.99 E: 2293141.78

# CERTIFICATE

THIS IS TO CERTIFY THAT THE ABOVE PLAT WAS PREPARED FROM FIELD  
NOTES OF ACTUAL SURVEYS MADE BY ME OR UNDER MY SUPERVISION  
AND THAT THE SAME ARE TRUE AND CORRECT TO THE BEST OF MY  
KNOWLEDGE AND BELIEF.

REGISTERED LAND SURVEYOR  
REGISTRATION NO. 28285  
STATE OF COLORADO

**BASIS OF BEARINGS**  
BASIS OF BEARINGS IS A G.P.S. OBSERVATION

### BASIS OF ELEVATION

**BASIS OF ELEVATION**  
SPOT ELEVATION LOCATED AT THE NORTHEAST CORNER OF SECTION 1, T11N, R63W, 6th  
P.M. TAKEN FROM THE HEREFORD, QUADRANGLE, COLORADO, WELD COUNTY, 7.5  
MINUTE QUAD (TOPOGRAPHIC MAP) PUBLISHED BY THE UNITED STATES DEPARTMENT OF  
THE INTERIOR, GEOLOGICAL SURVEY. SAID ELEVATION IS MARKED AS BEING 5352 FEET.

**EOG RESOURCES, INC.**

**CRITTER CREEK #547-2128H  
SECTION 21, T11N, R63W, 6th P.M.  
NE 1/4 NW 1/4  
WELD COUNTY, COLORADO**

SURVEYED BY: JARED CHRISTOPHER, D.W.	DATE: 03-25-15
DRAWN BY: C.D.L.	DATE DRAWN: 03-31-15
SCALE: 1" = 1000'	REVISED: 00-00-00

# WELL LOCATION PLAT



**UELS, LLC**  
Corporate Office \* 85 South 200 East  
Vernal, UT 84078 \* (435) 789-1017

