



Scale 1:600 (2"=100') Metric
Measured Depth Log

Well Name:	NRC 2C-4HZ	
Location:	Weld County, CO	
License Number:	05-123-38995	Region: DJ Basin
Spud Date:	4/16/2014	Drilling Completed: 5/3/2014
Surface Coordinates:	350' FSL 2010' FEL	
	Sec 9, T1N, R67W	
Bottom Hole	460' FNL 2020' FEL	
Coordinates:	Sec 4, T1N, R67W	
Ground Elevation (m):	5030'	K.B. Elevation (m): 5055'
Logged Interval (m):	7840'	To: 17279' Total Depth (m): 17279'
Formation:	Codell	
Type of Drilling Fluid:	Oil Based Mud	

Printed by HORIZONTAL.LOG from WellSight Systems 1-800-447-1534 www.WellSight.com

OPERATOR


Company: Anadarko Petroleum Corporation
Address: Granite Tower
1099 18th St., Suite 1800
Denver, CO 80202

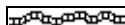
GEOLOGIST

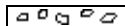
Name: Justin Robbins / Justin Graf
Company: Great Divide Consulting, Inc.
Address: P.O. Box 630263
Highlands Ranch, CO 80163


Comments

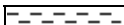
ROCK TYPES


**Anhy**


**Bent**


**Brec**


**Cht**


**Clyst**


**Coal**


**Congl**


**Dol**


**Gyp**


**Ign**


**Lmst**


**Meta**


**Mrst**


**Salt**


**Shale**

**Shcol**

**Shgy**


**Sltst**


**Ss**


**Till**


ACCESSORIES


MINERAL


**Anhy**


**Arggrn**


**Arg**


**Bent**


**Bit**


**Brecfrag**


**Calc**


**Carb**


**Chtdk**


**Chtlt**


**Dol**


**Feldspar**


**Ferrpel**


**Ferr**


**Glau**


**Gyp**


**Hvymin**


**Kaol**


**Marl**


**Minxl**


**Nodule**


**Phos**


**Spr calc**


**Pyr**


**Salt**


**Sandy**


**Silt**

**Sil**


**Sulphur**


**Tuff**


**New symbol**


**New symbol**


FOSSIL


**Algae**


**Amph**


**Belm**


**Bioclst**


**Brach**


**Bryozoa**


**Cephal**


**Coral**


**Crin**


**Echin**


**Fish**


**Foram**


**Fossil**


**Gastro**


**Oolite**


**Ostra**

**Pelec**


**Pellet**


**Pisolite**


**Plant**


**Strom**


STRINGER


**Anhy**


**Arg**


**Bent**


**Coal**


**Dol**

**Gyp**


**Ls**


**Mrst**


**Sltstrg**


**Ssstrg**


TEXTURE


**Boundst**


**Chalky**


**Cryxln**


**Earthy**


**Finexln**


**Grainst**

**Lithogr**

**Microxln**

**Mudst**

**Packst**

**Wackest**

POROSITY		OTHER SYMBOLS	
	Earthy		Rounded
	Fenest		Subrnd
	Fracture		Subang
	Inter		Angular
	Moldic		
	Organic		
	Pinpoint		












	Vuggy		Spotted
SORTING			Ques
	Well		Dead
	Moderate		
	Poor		












EVENT	
	Rft
	Sidewall

INTERVAL	
	Core
	Dst












OIL SHOW	
	Even

POROSITY		OTHER SYMBOLS	
	Earthy		Rounded
	Fenest		Subrnd
	Fracture		Subang
	Inter		Angular
	Moldic		
	Organic		
	Pinpoint		












POROSITY		OTHER SYMBOLS	
	Earthy		Rounded
	Fenest		Subrnd
	Fracture		Subang
	Inter		Angular
	Moldic		
	Organic		
	Pinpoint		

POROSITY		OTHER SYMBOLS	
	Earthy		Rounded
	Fenest		Subrnd
	Fracture		Subang
	Inter		Angular
	Moldic		
	Organic		
	Pinpoint		












POROSITY		OTHER SYMBOLS	
	Earthy		Rounded
	Fenest		Subrnd
	Fracture		Subang
	Inter		Angular
	Moldic		
	Organic		
	Pinpoint		












POROSITY		OTHER SYMBOLS	
	Earthy		Rounded
	Fenest		Subrnd
	Fracture		Subang
	Inter		Angular
	Moldic		
	Organic		
	Pinpoint		

POROSITY		OTHER SYMBOLS	
	Earthy		Rounded
	Fenest		Subrnd
	Fracture		Subang
	Inter		Angular
	Moldic		
	Organic		
	Pinpoint		












POROSITY		OTHER SYMBOLS	
	Earthy		Rounded
	Fenest		Subrnd
	Fracture		Subang
	Inter		Angular
	Moldic		
	Organic		
	Pinpoint		

POROSITY		OTHER SYMBOLS	
	Earthy		Rounded
	Fenest		Subrnd
	Fracture		Subang
	Inter		Angular
	Moldic		
	Organic		
	Pinpoint		












POROSITY		OTHER SYMBOLS	
	Earthy		Rounded
	Fenest		Subrnd
	Fracture		Subang
	Inter		Angular
	Moldic		
	Organic		
	Pinpoint		

POROSITY		OTHER SYMBOLS	
	Earthy		Rounded
	Fenest		Subrnd
	Fracture		Subang
	Inter		Angular
	Moldic		
	Organic		
	Pinpoint		

POROSITY		OTHER SYMBOLS	
	Earthy		Rounded
	Fenest		Subrnd
	Fracture		Subang
	Inter		Angular
	Moldic		
	Organic		
	Pinpoint		

POROSITY		OTHER SYMBOLS	
	Earthy		Rounded
	Fenest		Subrnd
	Fracture		Subang
	Inter		Angular
	Moldic		
	Organic		
	Pinpoint		

POROSITY		OTHER SYMBOLS	
	Earthy		Rounded
	Fenest		Subrnd
	Fracture		Subang
	Inter		Angular
	Moldic		
	Organic		
	Pinpoint		

POROSITY		OTHER SYMBOLS	
	Earthy		Rounded
	Fenest		Subrnd
	Fracture		Subang
	Inter		Angular
	Moldic		
	Organic		
	Pinpoint		

