



Scale 1:600 (2"=100') Metric
Measured Depth Log

Well Name:	NRC 30C-4HZ		
Location:	Weld County, CO		
License Number:	0512338628	Region:	DJ Basin
Spud Date:	3/16/2014	Drilling Completed:	4/8/2014
Surface Coordinates:	350' FSL 630' FWL Sec 9, T1N, R67W		
Bottom Hole Coordinates:	460' FNL 340' FWL Sec 4, T1N, R67W		
Ground Elevation (m):	5064'	K.B. Elevation (m):	5089'
Logged Interval (m):	7820'	To:	17420'
Formation:	Codell		
Type of Drilling Fluid:	Oil Based Mud		

Printed by HORIZONTAL.LOG from WellSight Systems 1-800-447-1534 www.WellSight.com

OPERATOR






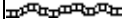














Company: Anadarko Petroleum Corporation
Address: Granite Tower
1099 18th St., Suite 1800
Denver, CO 80202

GEOLOGIST









































































Name: Justin Robbins / Justin Graf
Company: Great Divide Consulting, Inc.
Address: P.O. Box 630263
Highlands Ranch, CO 80163

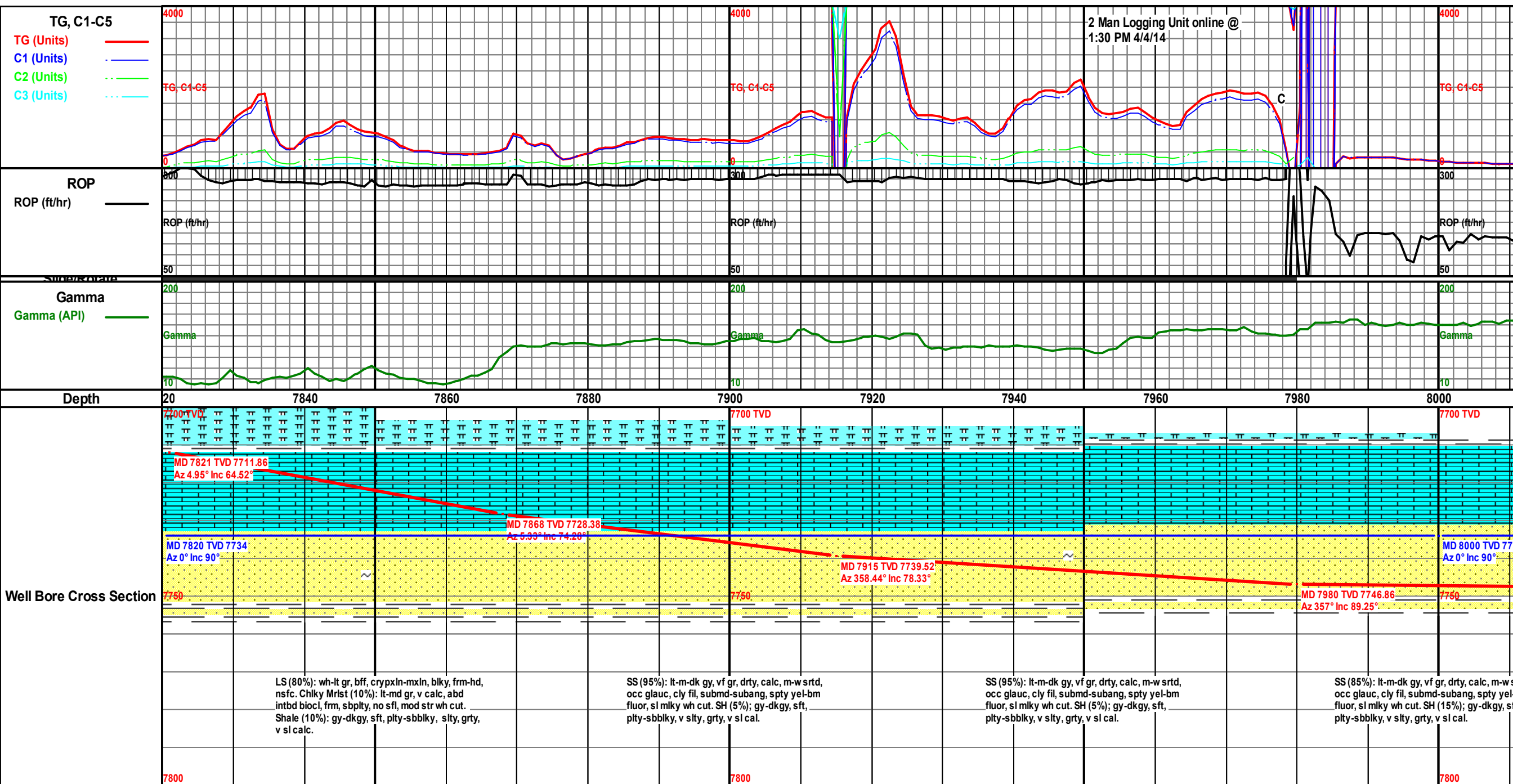
Comments

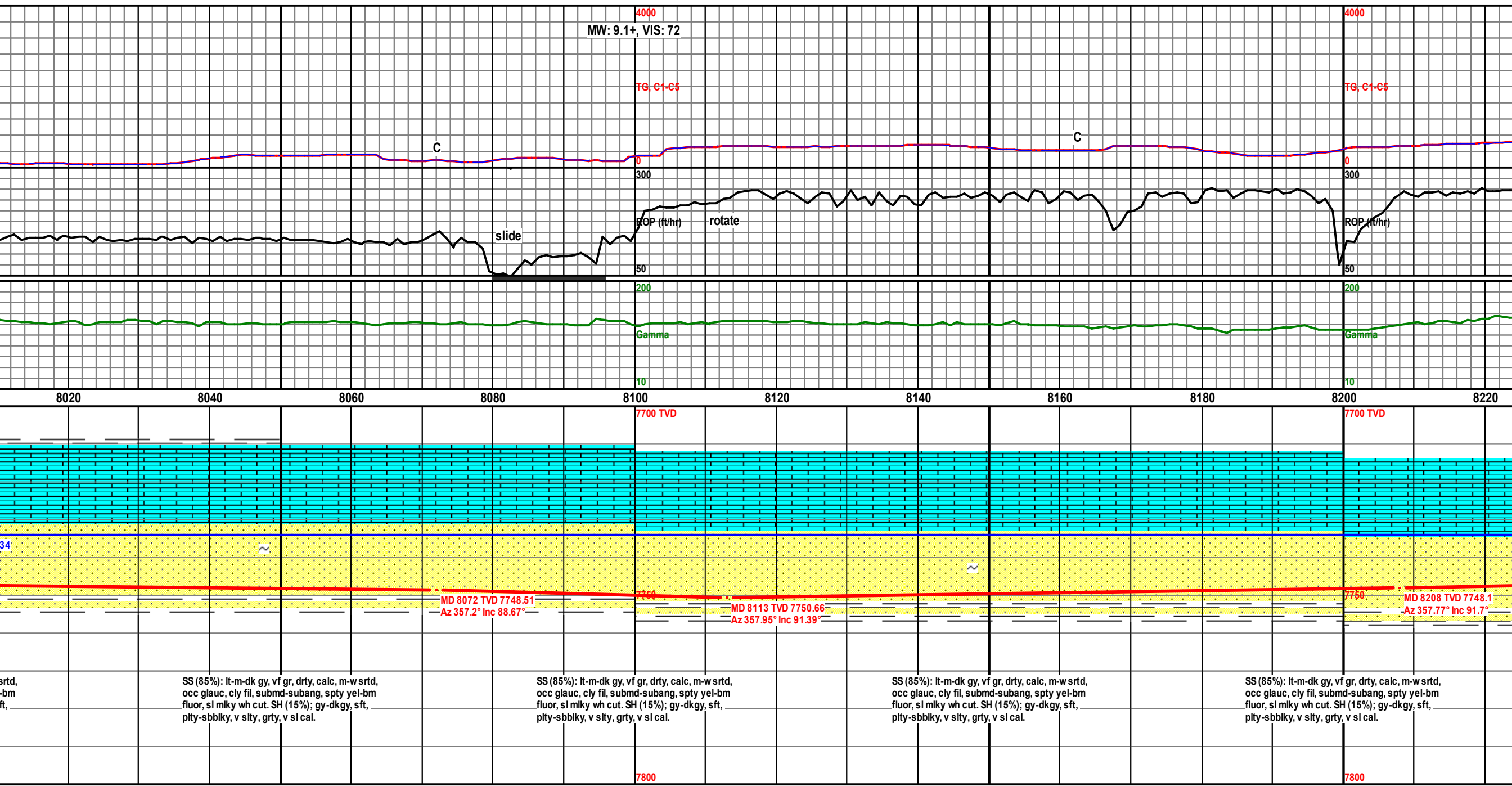
ROCK TYPES

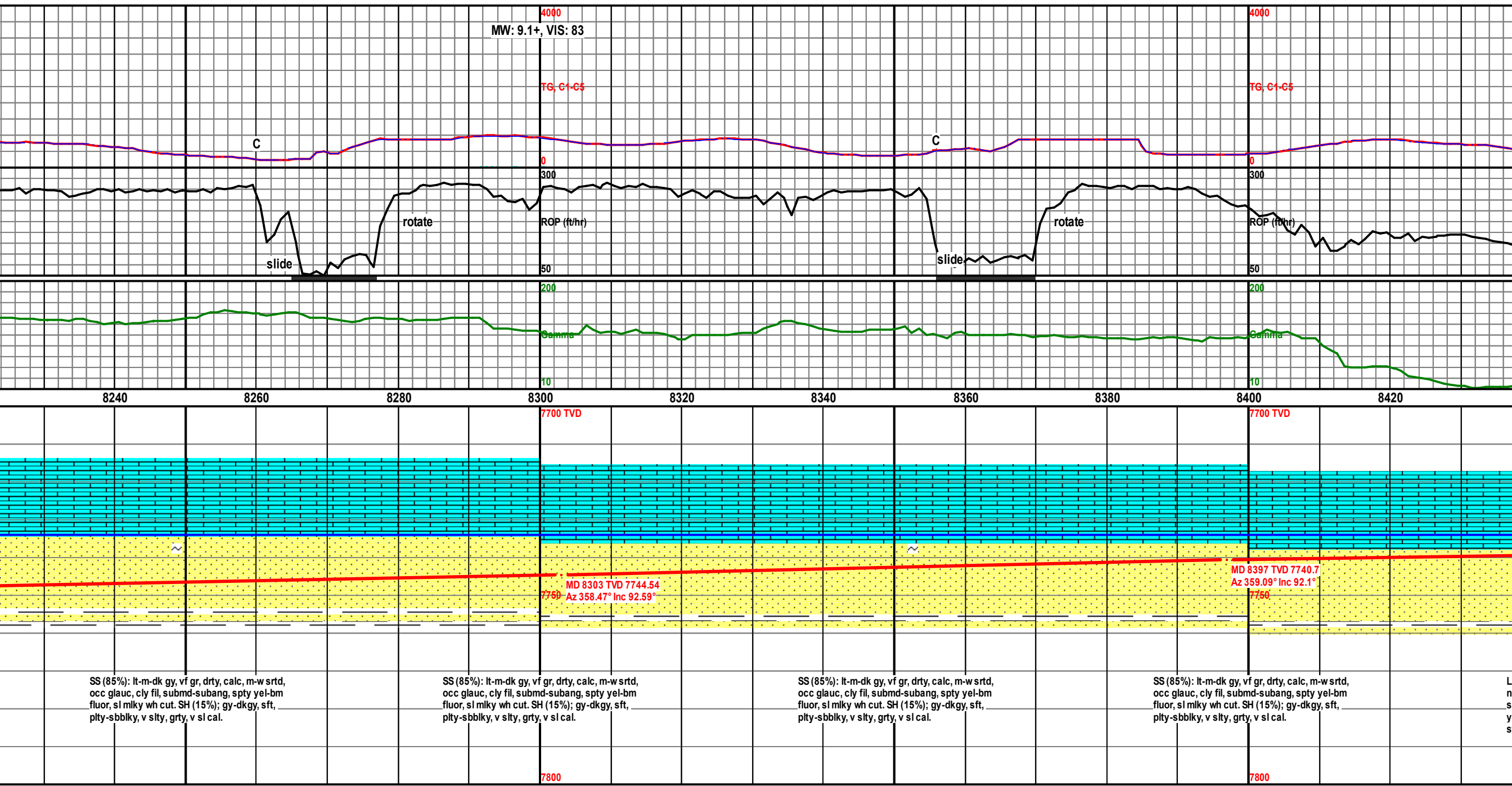
	Anhy		Clyst		Gyp		Mrlst		Shgy
	Bent		Coal		Ign		Salt		Sltst
	Brec		Congl		Lmst		Shale		Ss
	Cht		Dol		Meta		Shcol		Till

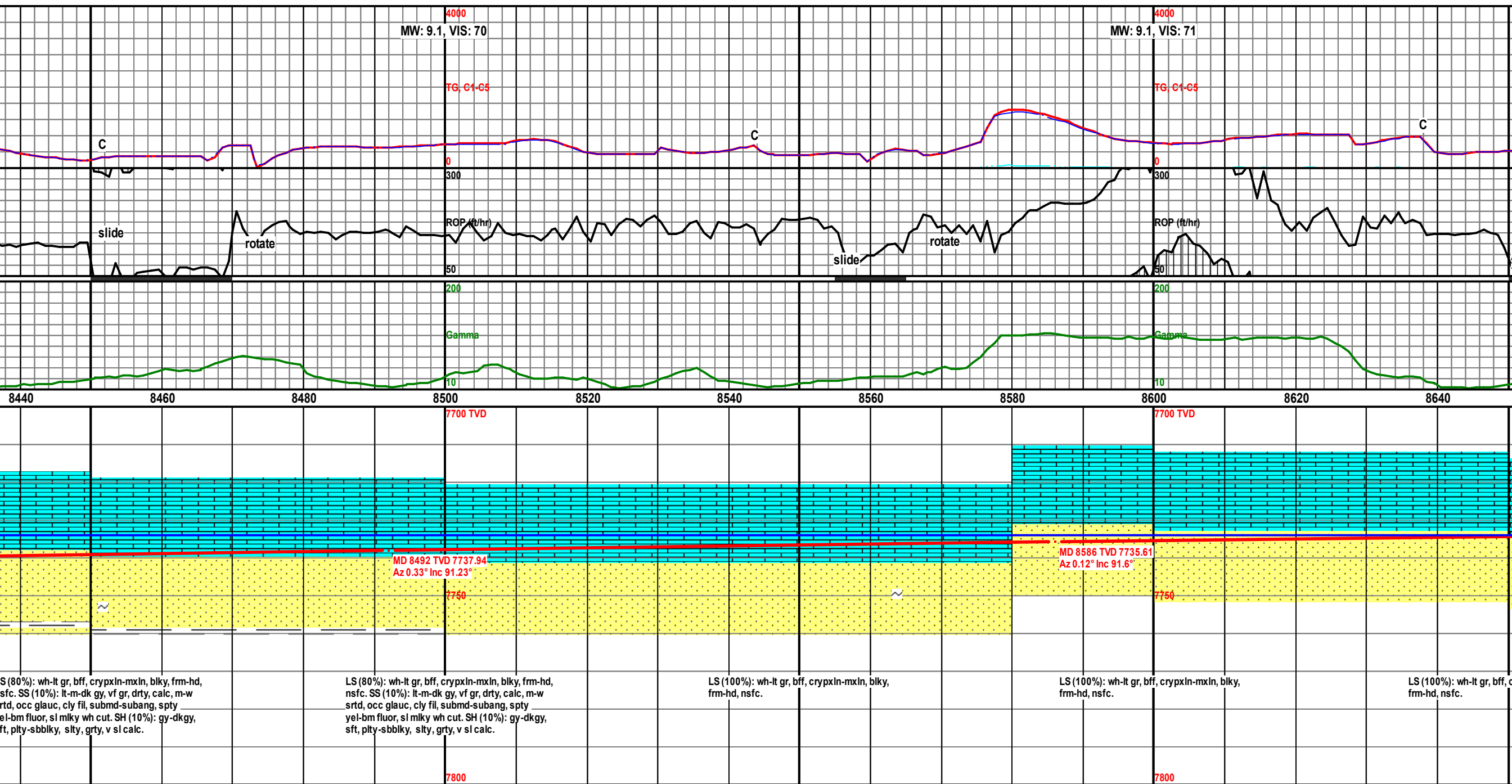
ACCESSORIES

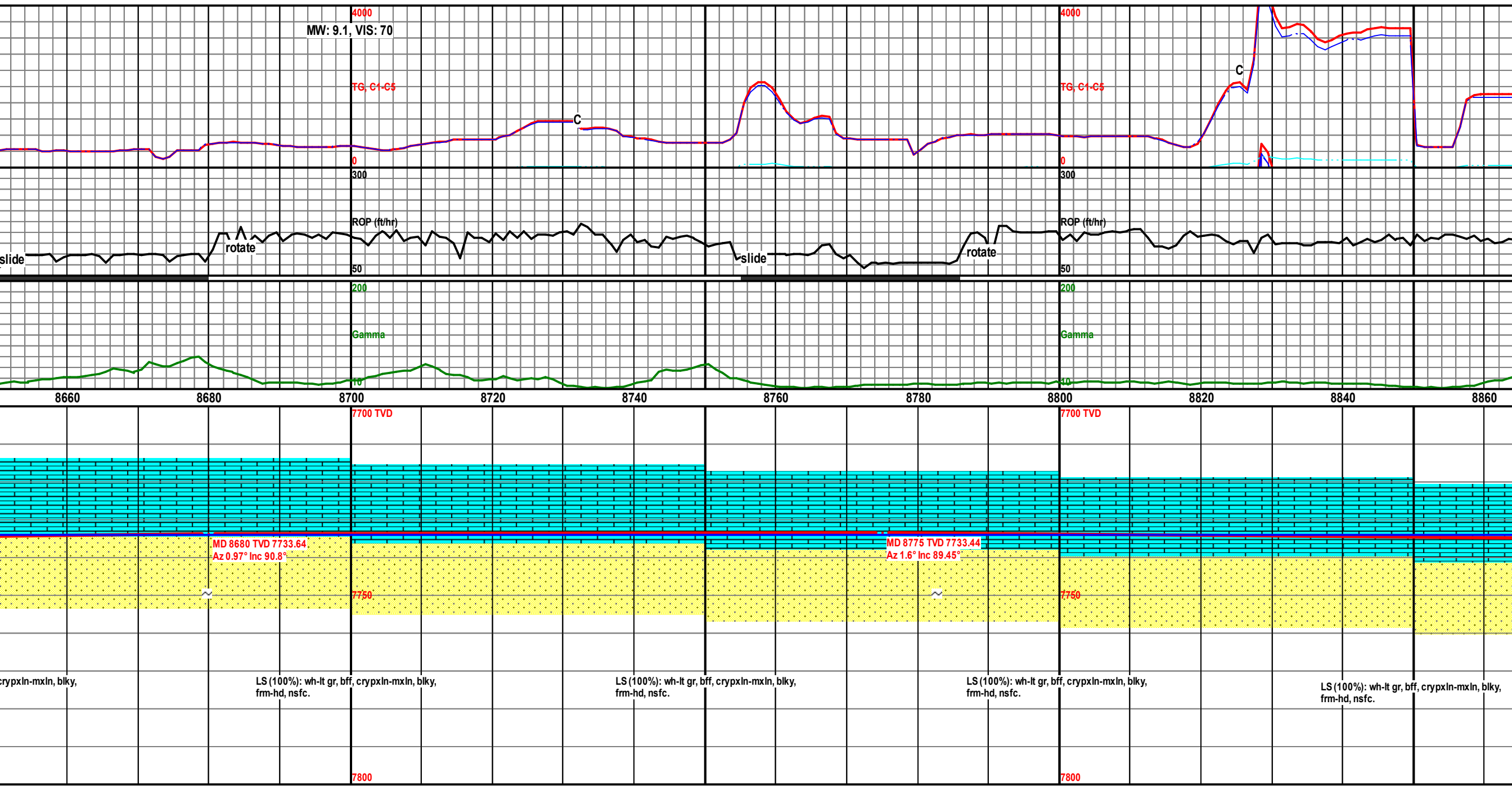
MINERAL		Hvymin		FOSSIL		Pelec		TEXTURE	
	Anhy		Kaol		Algae		Pellet		Boundst
	Arggrn		Marl		Amph		Pisolite		Chalky
	Arg		Minxl		Belm		Plant		Cryxln
	Bent		Nodule		Bioclst		Strom		Earthy
	Bit		Phos		Brach	STRINGER			Finexln
	Brecfrag		Spr calc		Bryozoa				Grainst
	Calc		Pyr		Cephal				Lithogr
	Carb		Salt		Coral				Microxln
	Chtdk		Sandy		Crin				Mudst
	Chtlt		Silt		Echin				Packst
	Dol		Sil		Fish				Wackest
	Feldspar		Sulphur		Foram				
	Ferrpel		Tuff		Fossil				
	Ferr		New symbol		Gastro				
	Glau		New symbol		Oolite				
	Gyp				Ostra				
							Anhy		
							Arg		
							Bent		
							Coal		
							Dol		
							Gyp		
							Ls		
							Mrst		
							Sltstrg		
							Ssstrg		

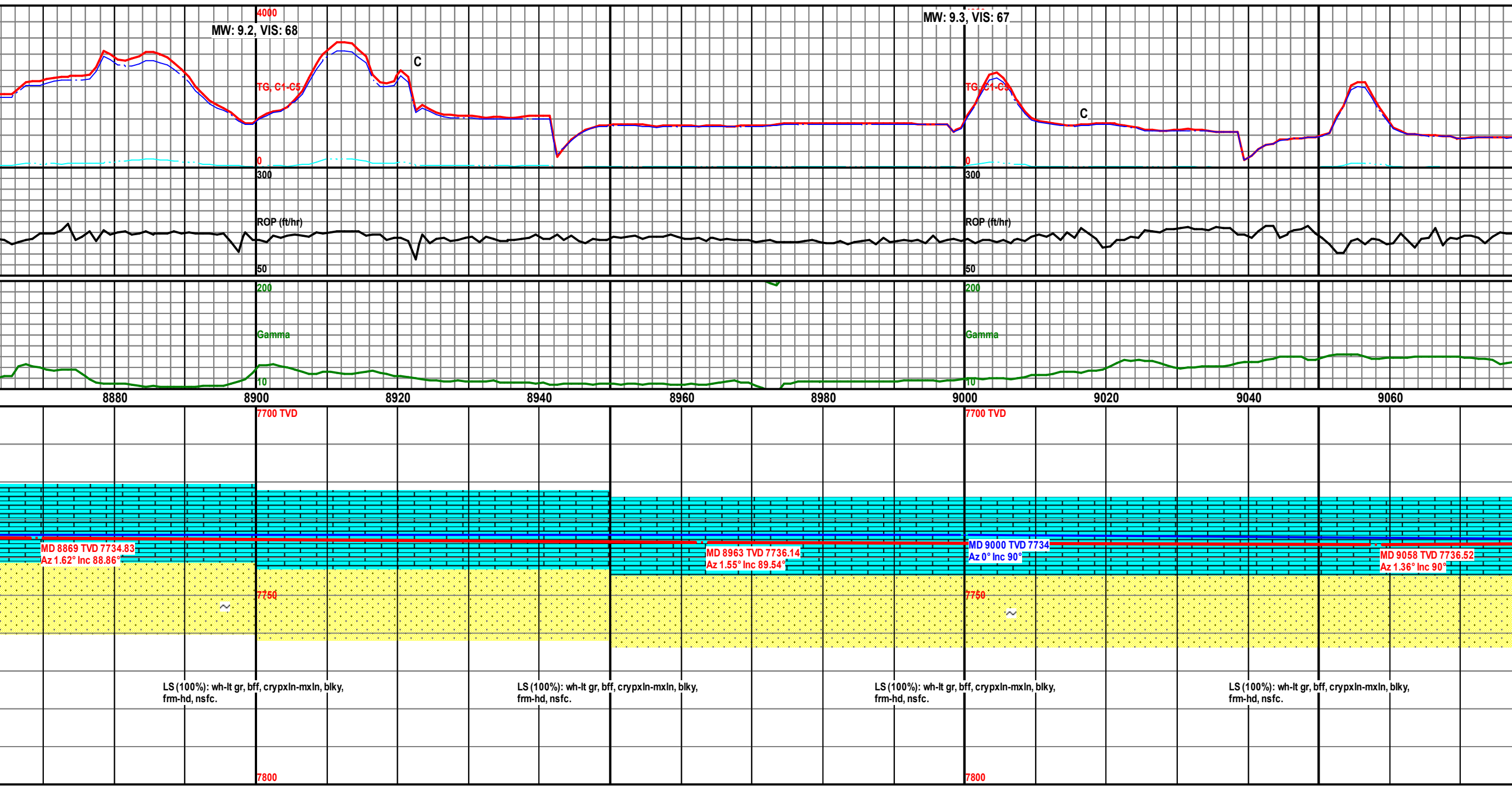


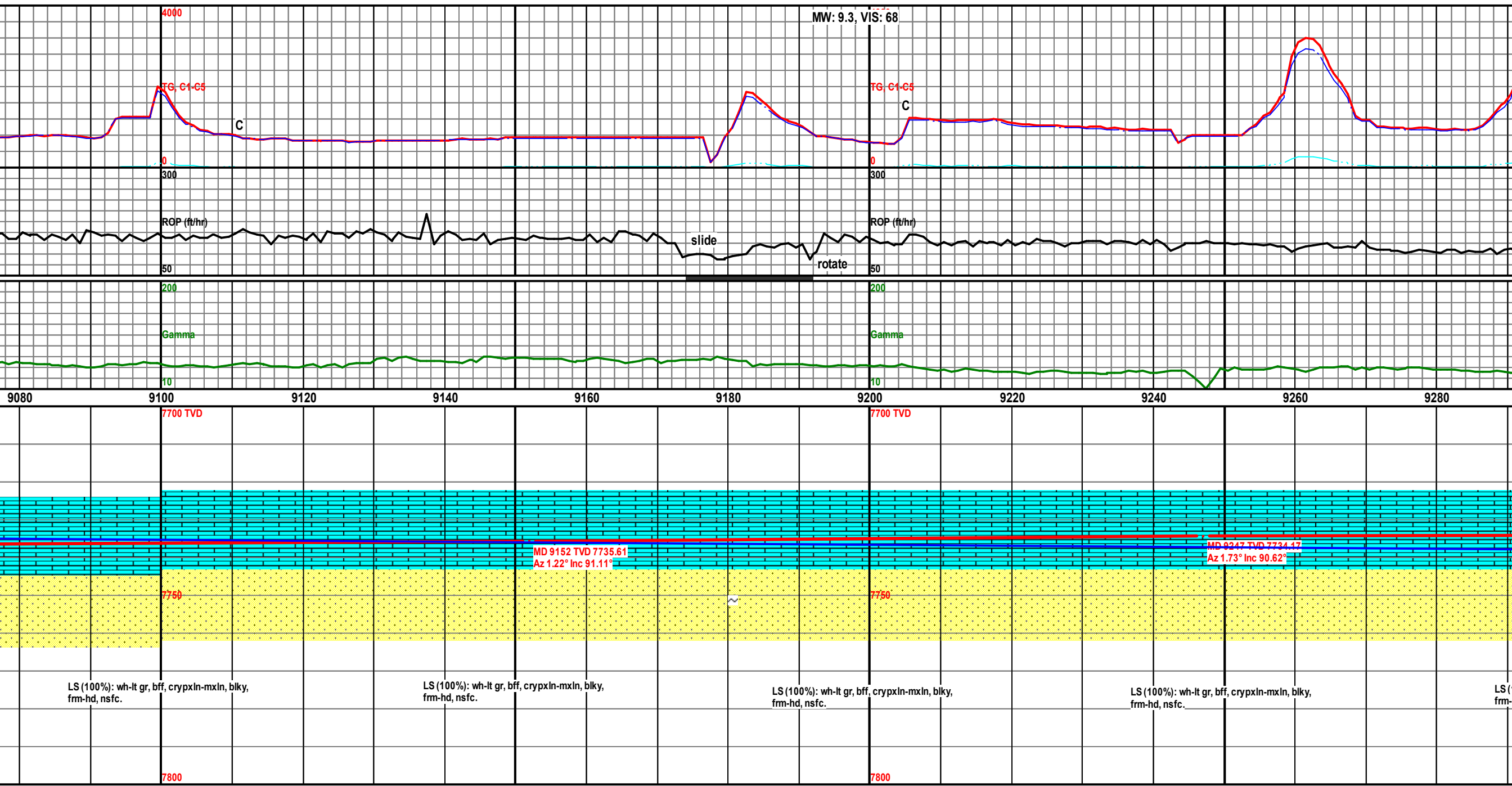


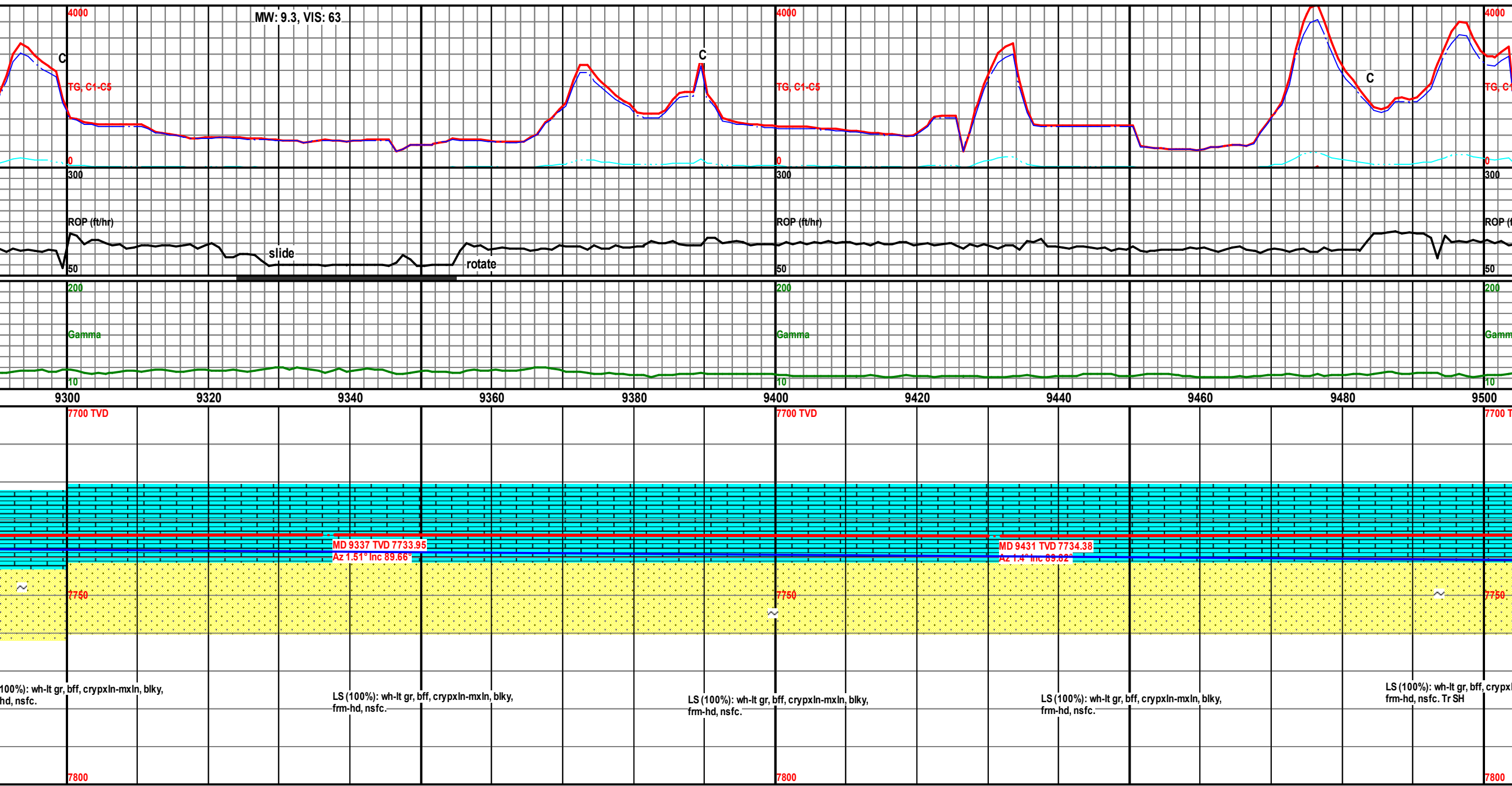


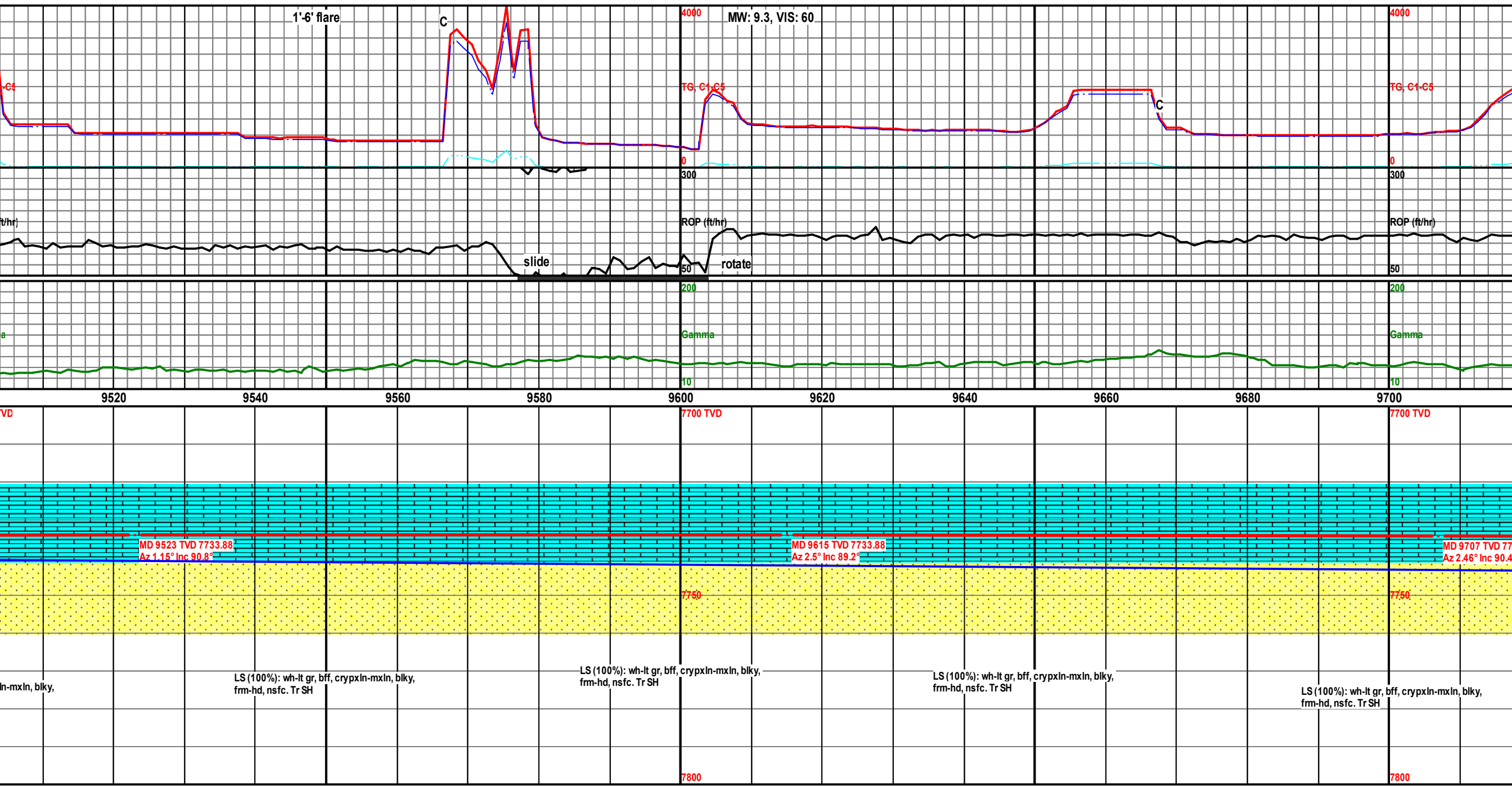


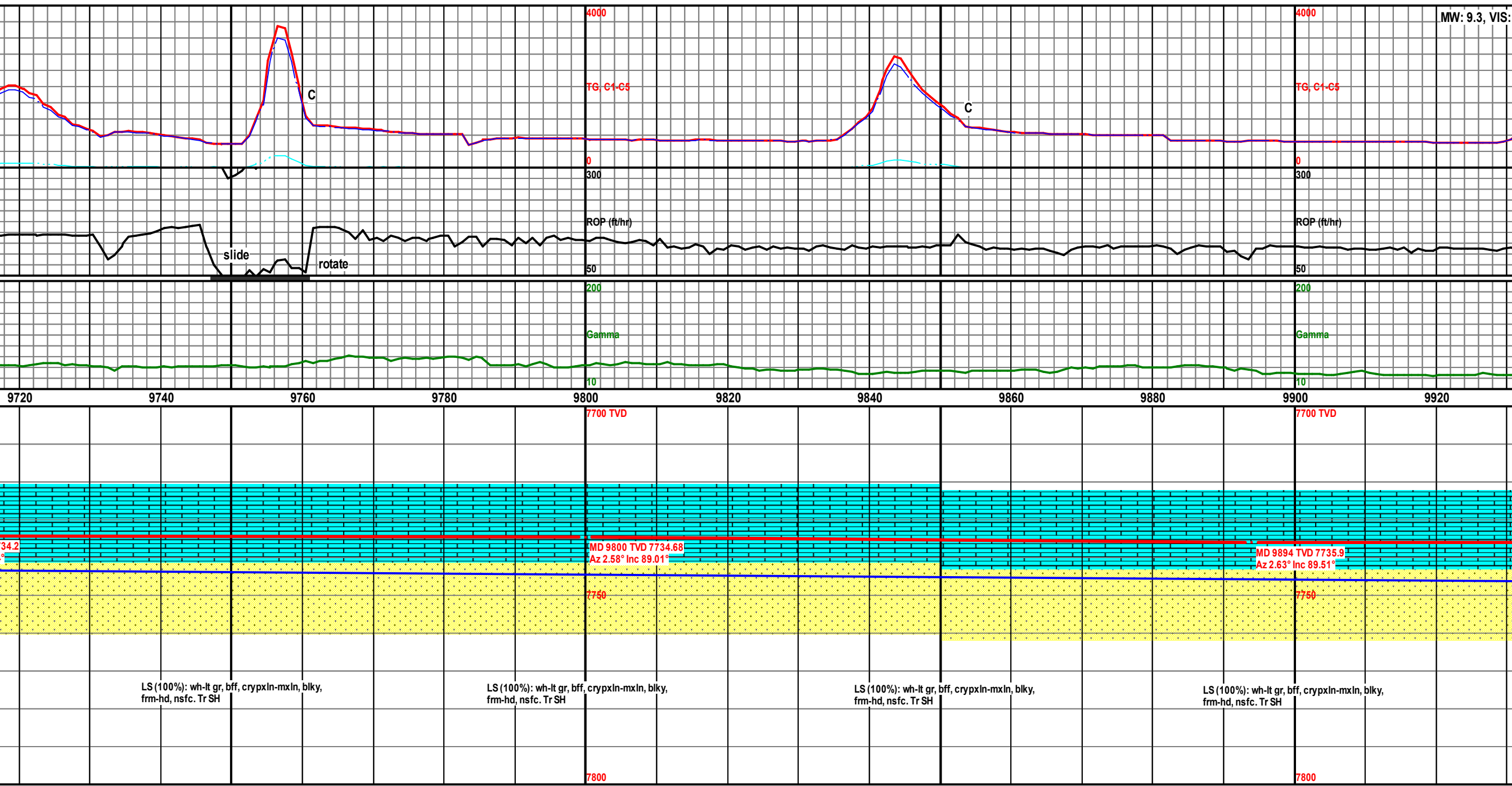


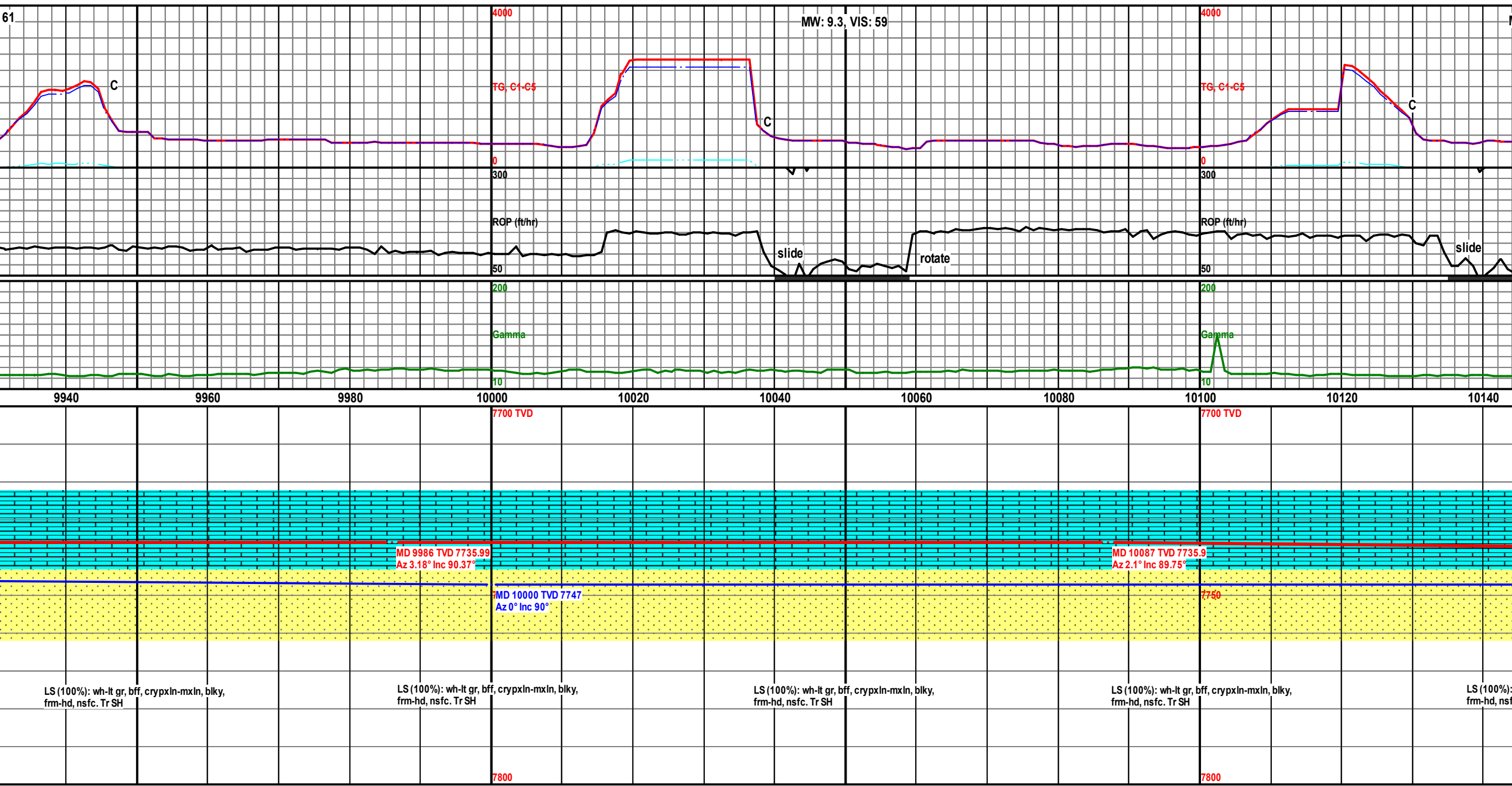




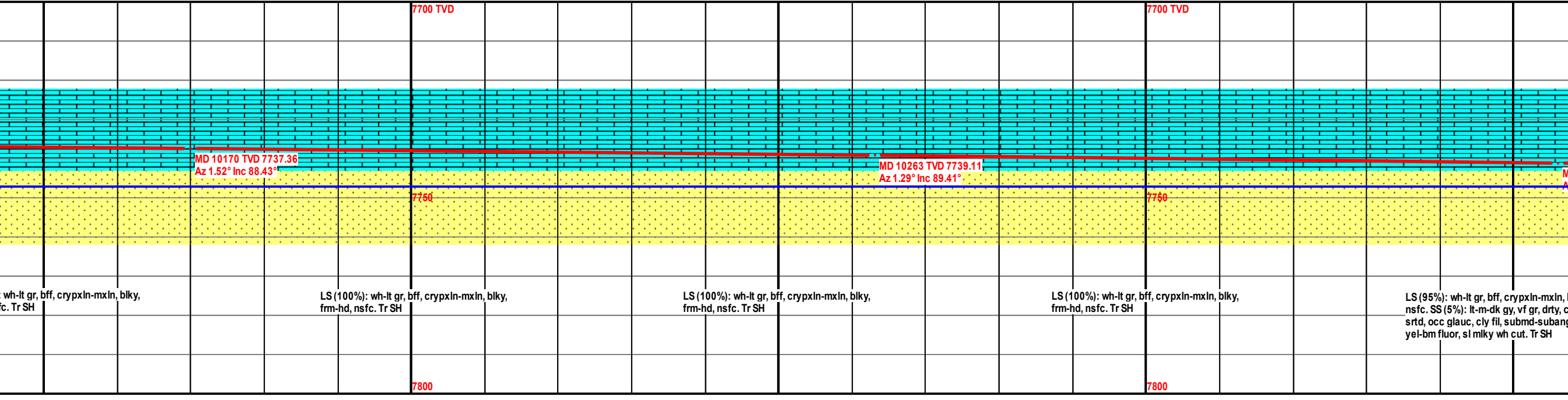
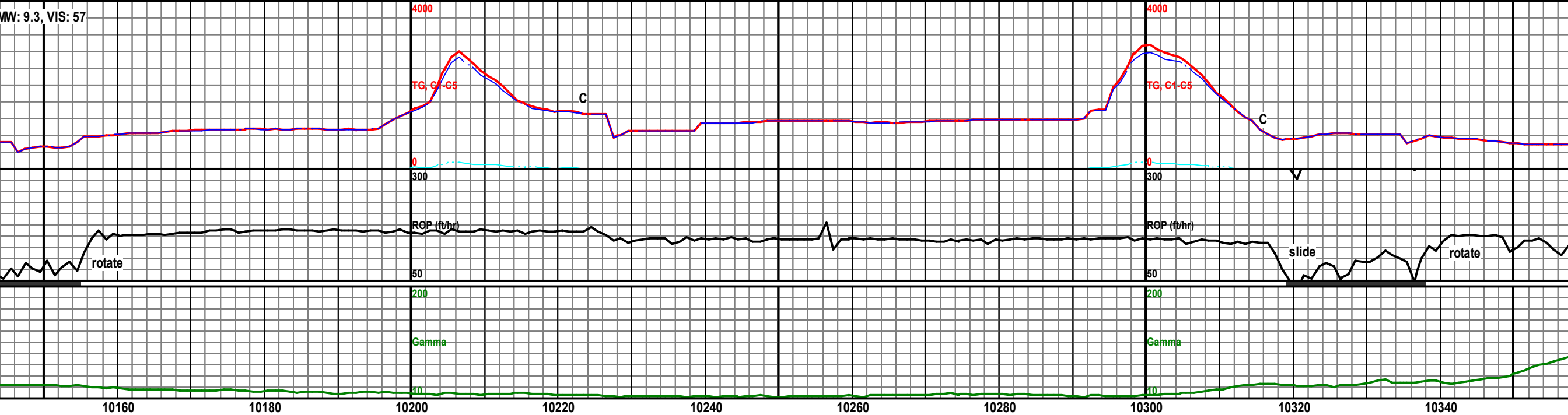


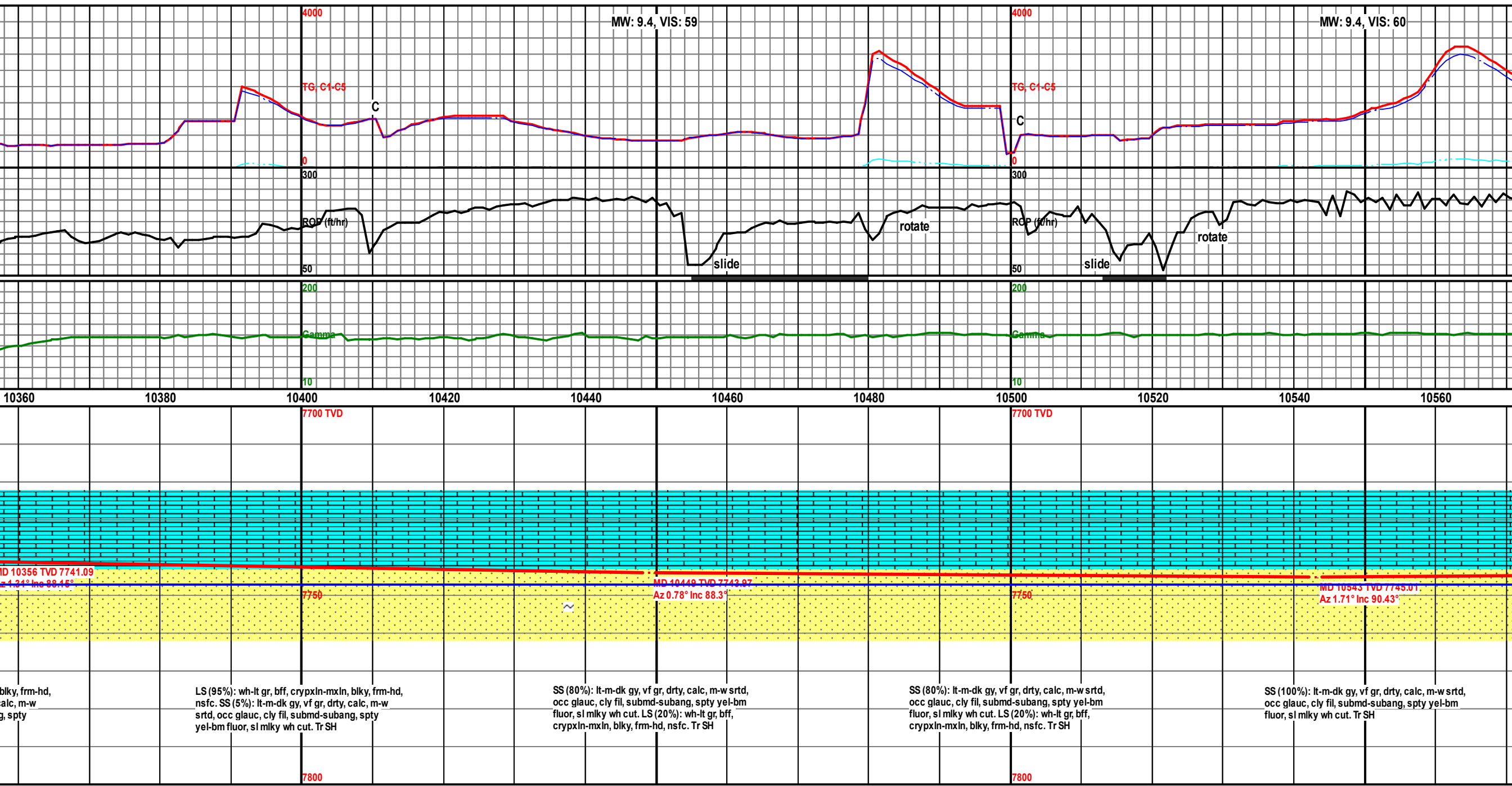


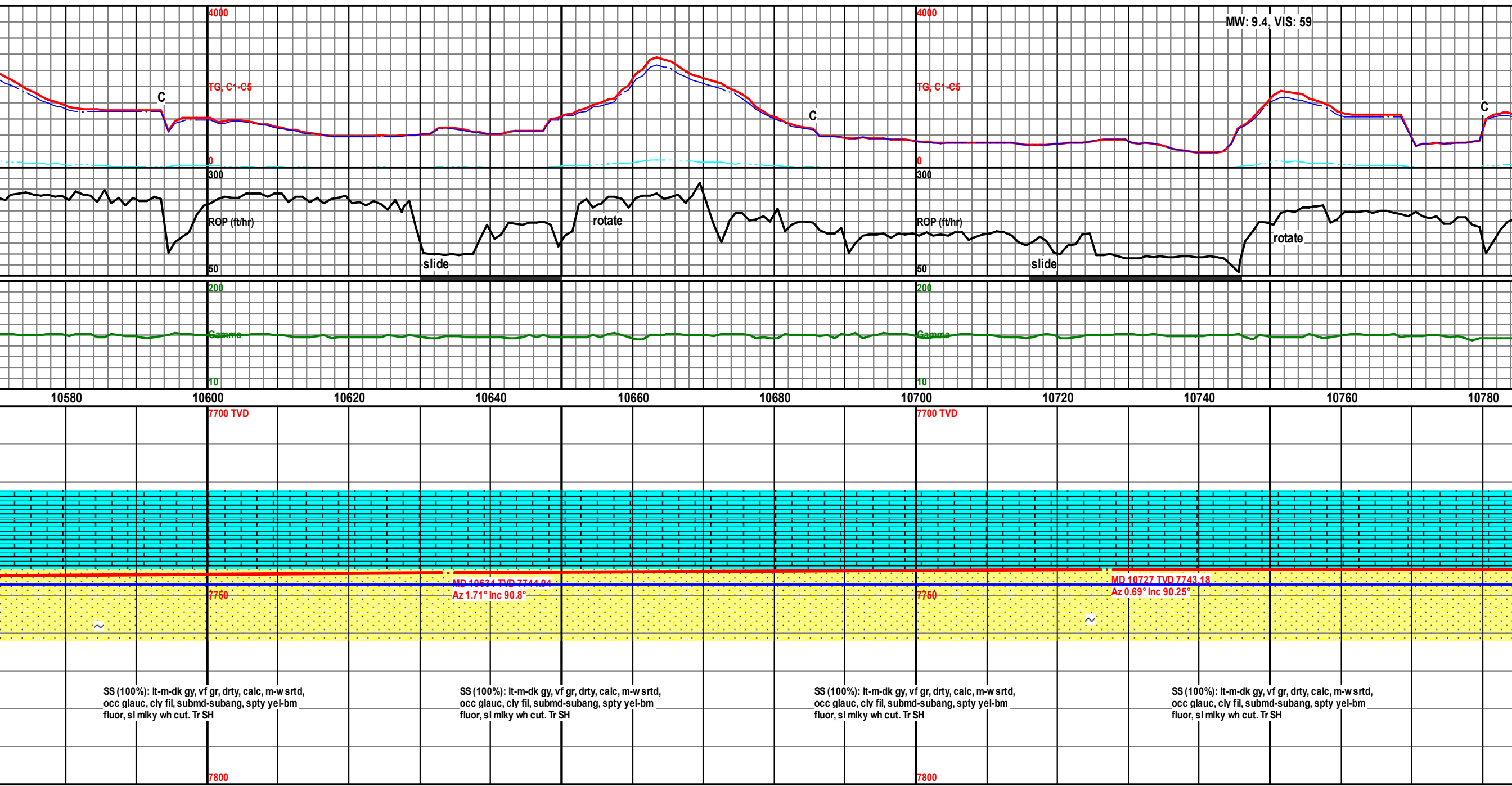


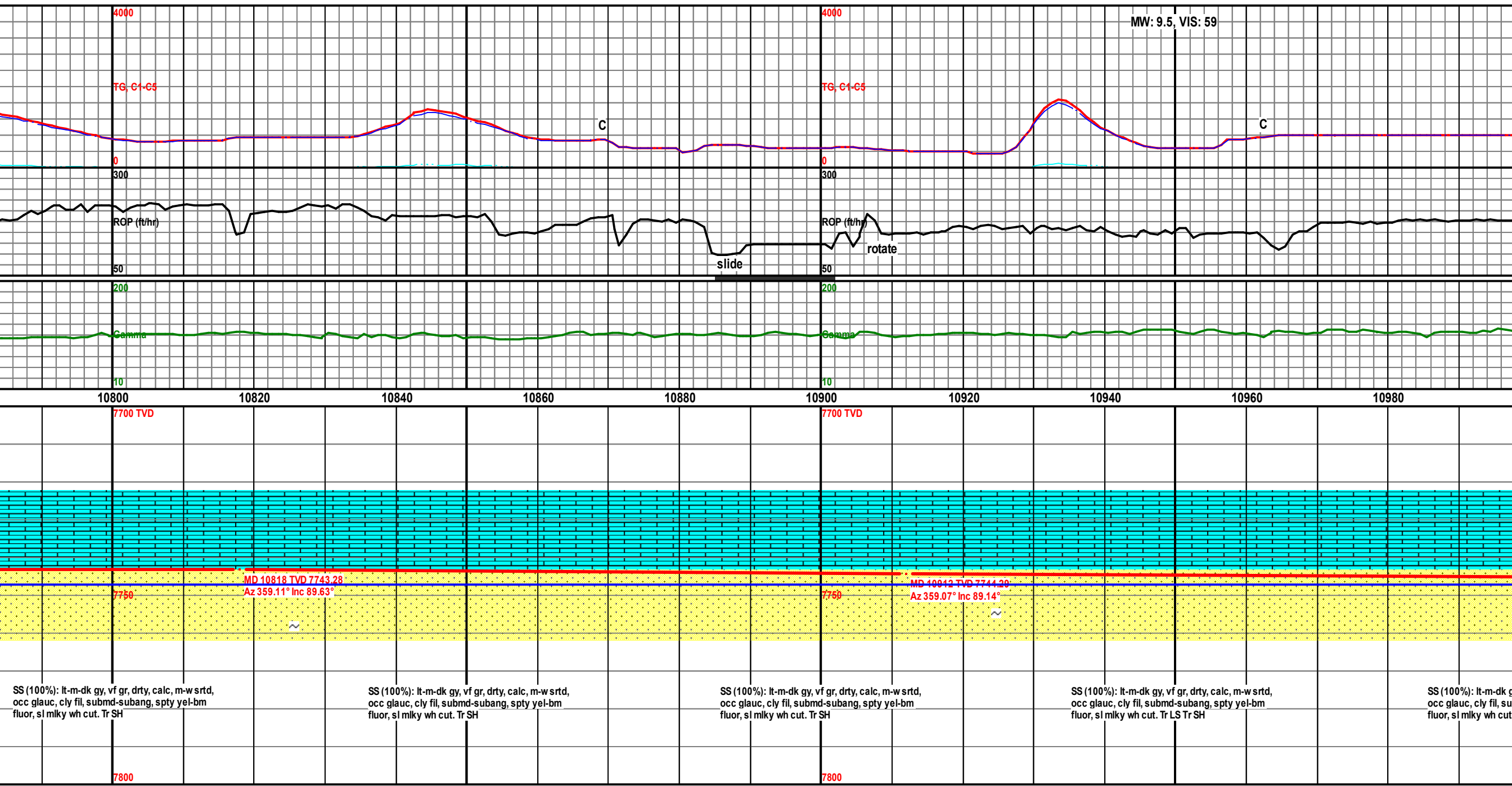


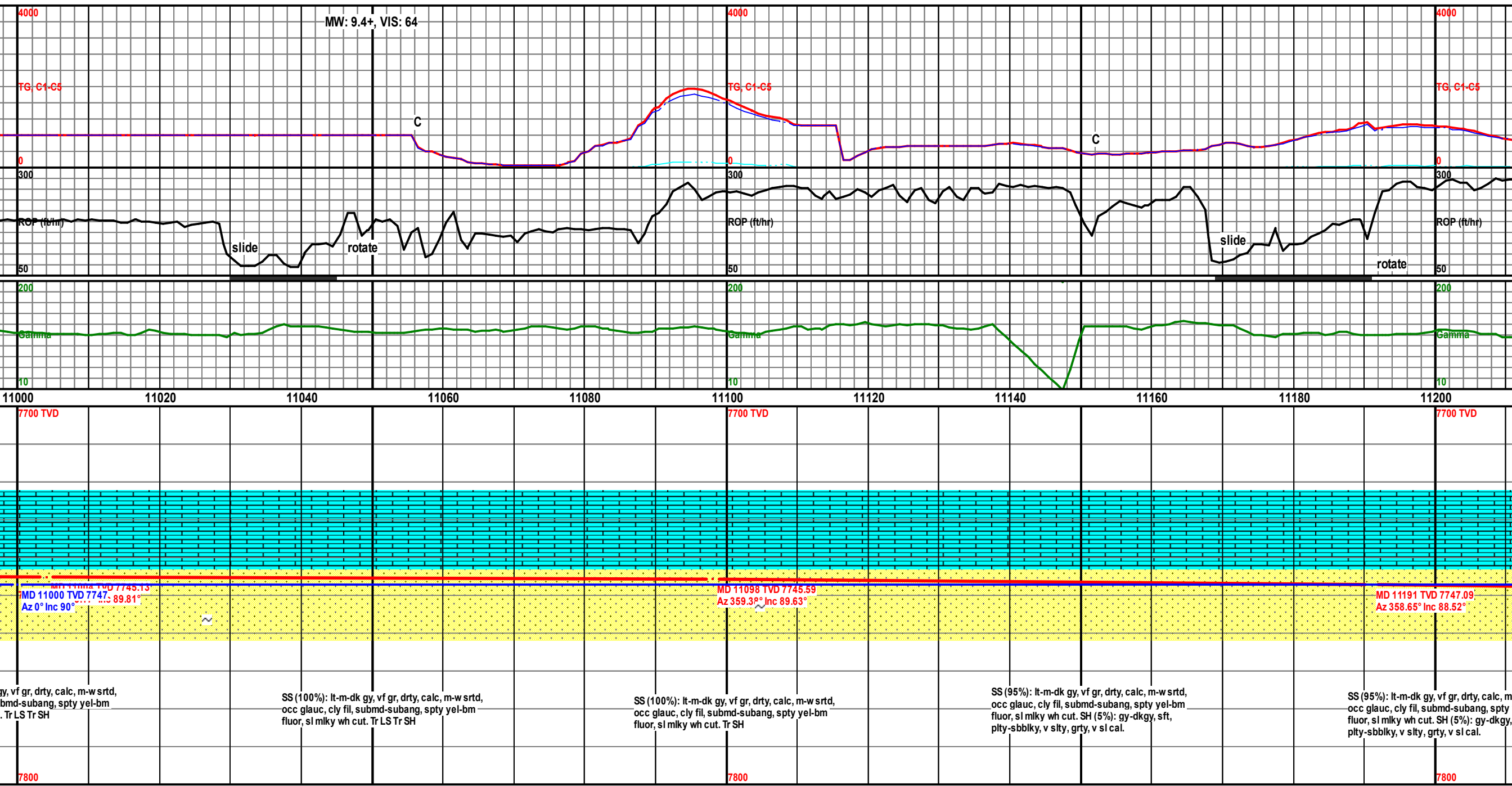
MW: 9.3, VIS: 57

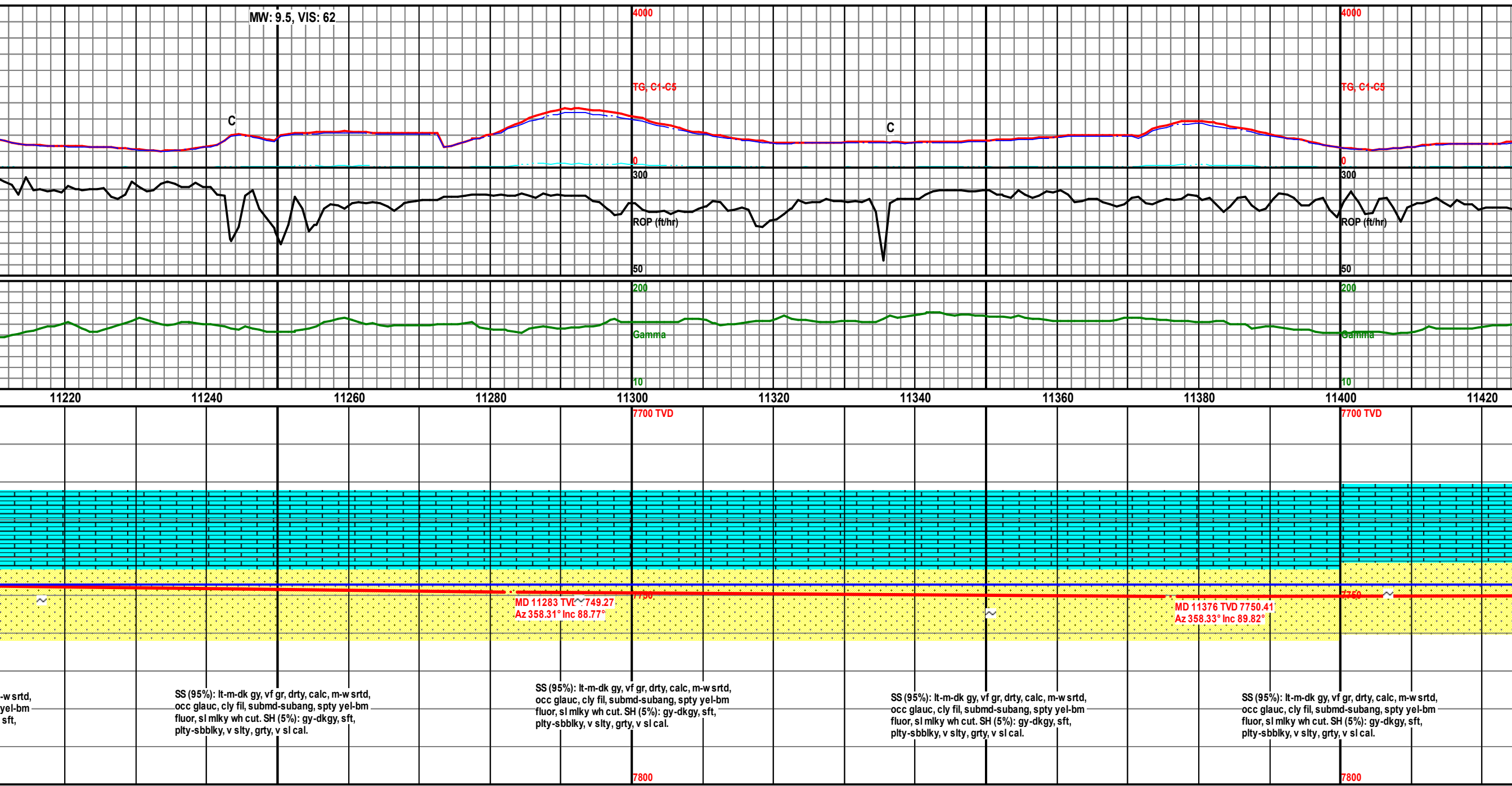


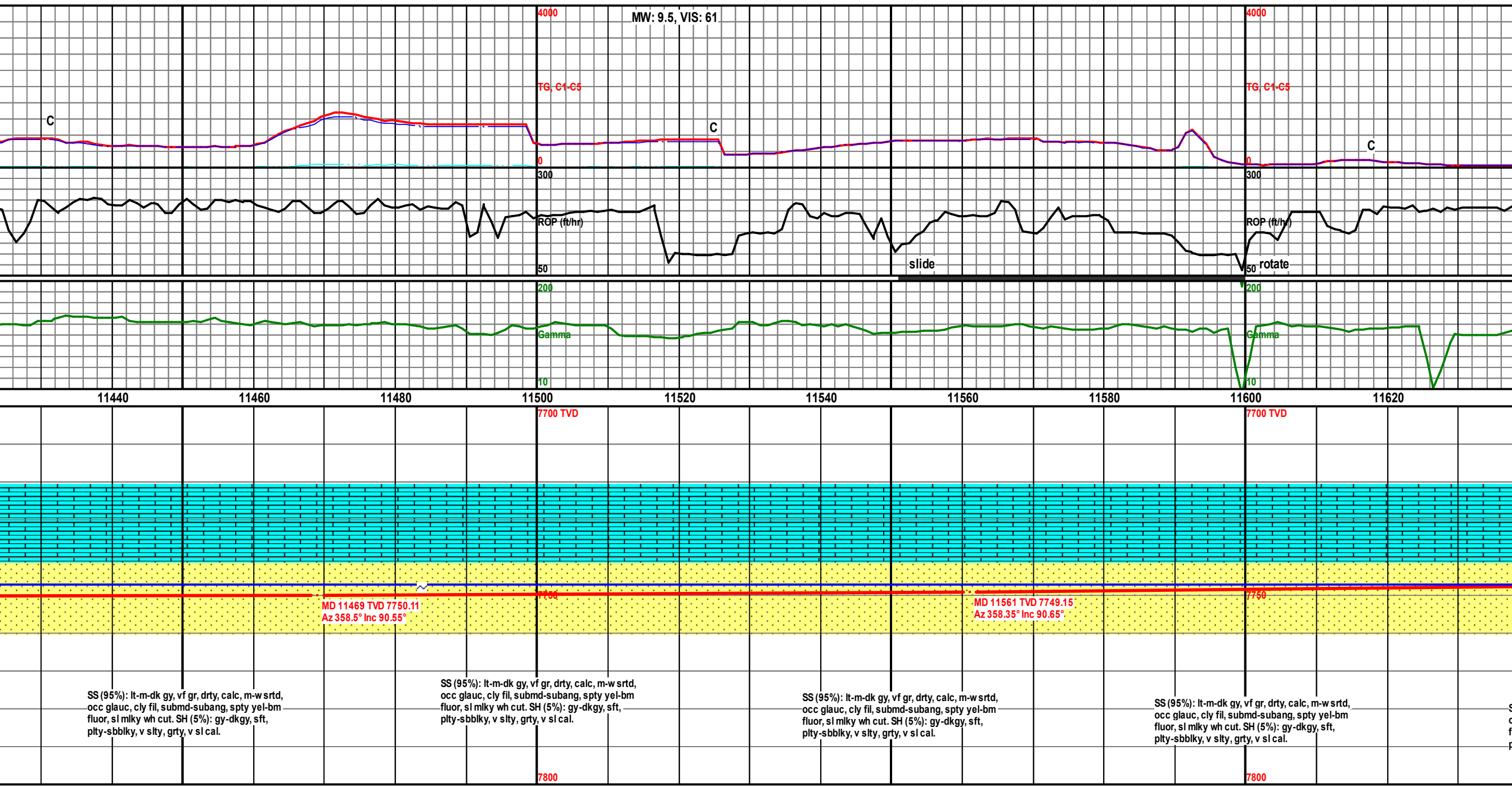


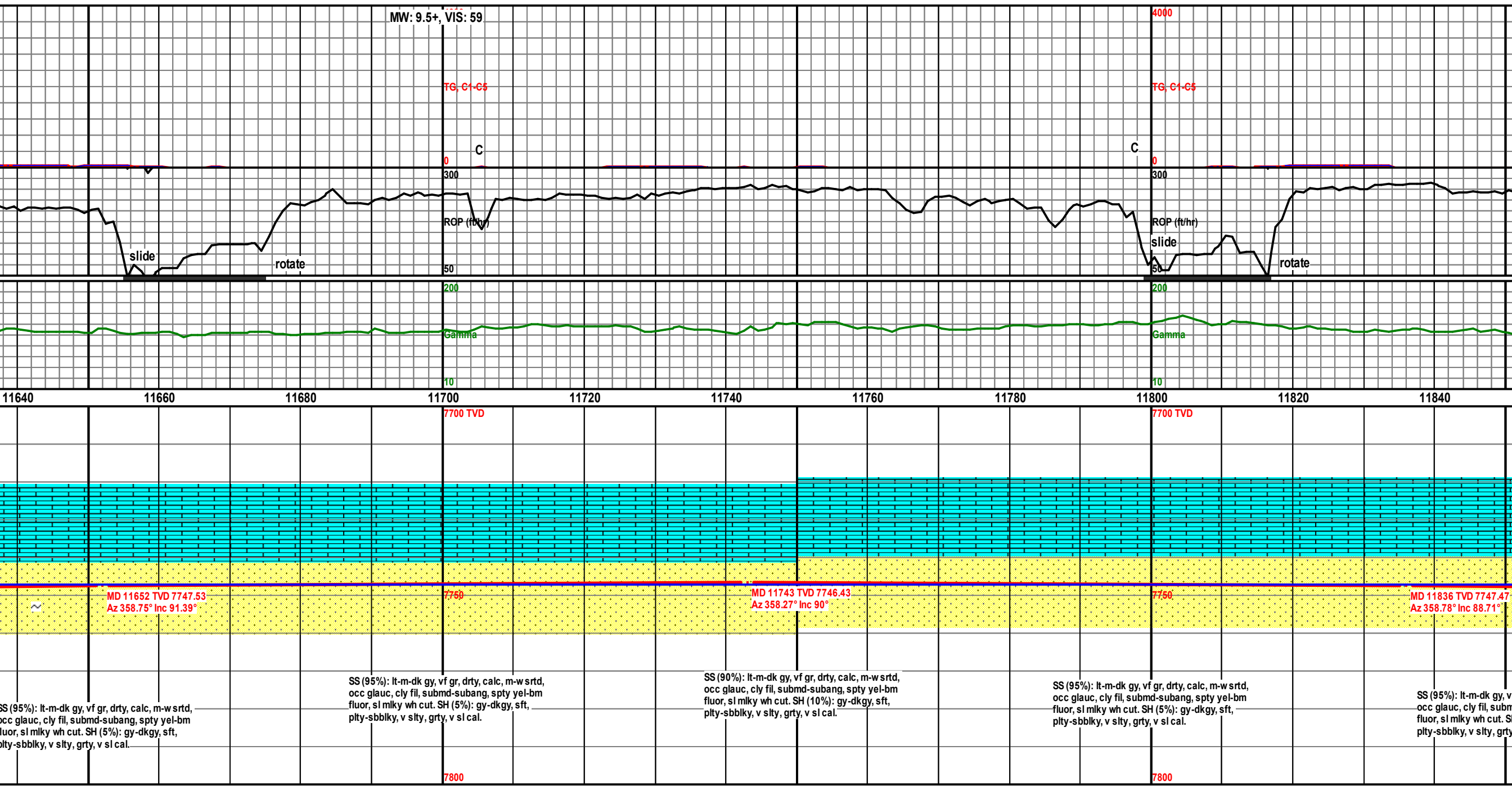


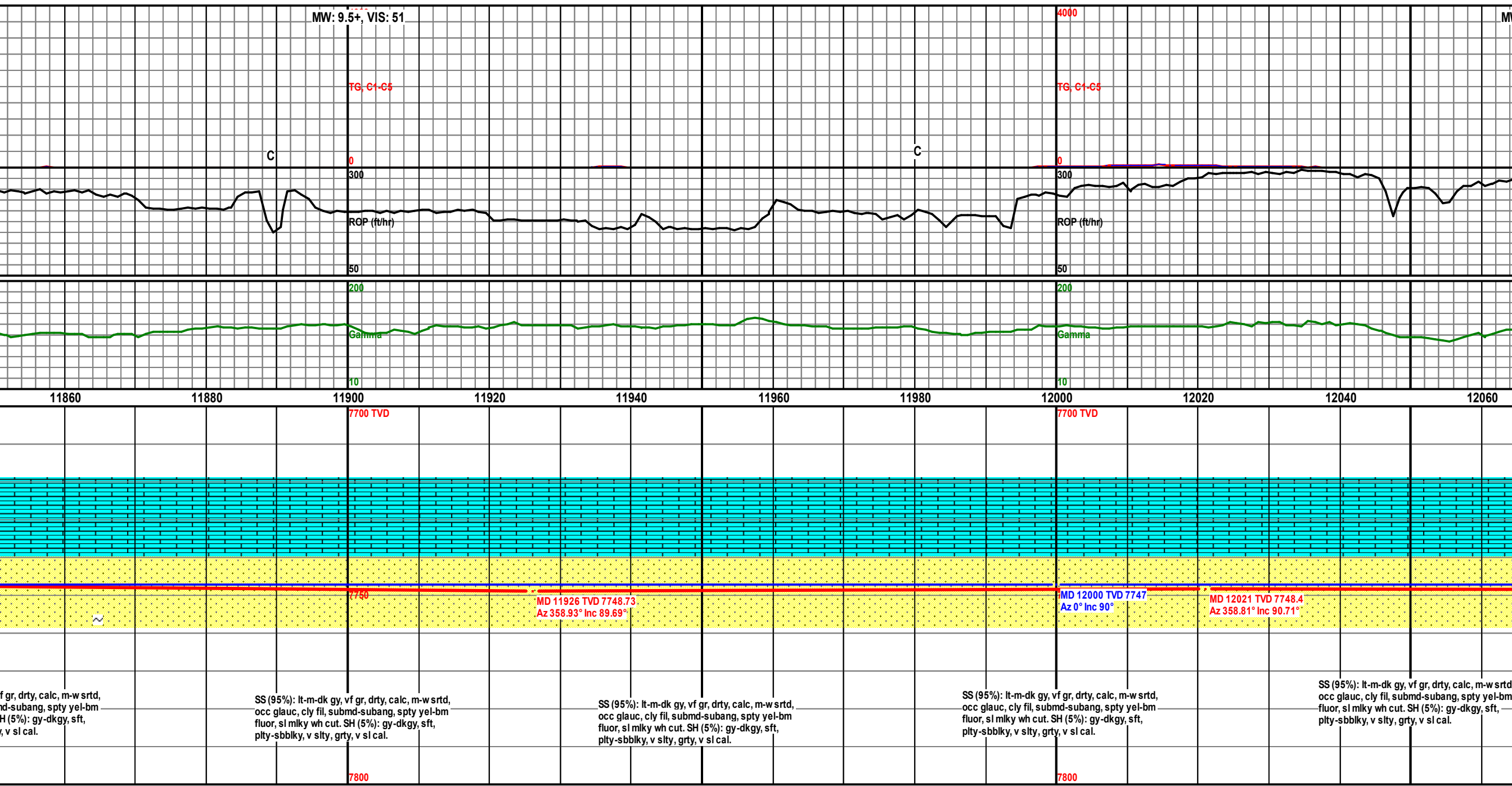












W: 9.5+, VIS: 56

