

CR 303

Release Point

Simon Land & Cattle 22-1 1



Simon Land & Cattle 22-1 3



SIMON LAND & CATTLE COMPANY


T34N R9W

SIMON LAND & CATTLE COMPANY

SIMON LAND AND CATTLE COMPANY SURVEY



CR 301

0 4590 180 270 360 450 540



Feet

### Legend

-  L48 San Juan Wells
-  Water Wells - State {3/2/06}

 Rivers & Lakes



Spill Location

### CRS Information

Coordinate System: NAD 1983 UTM Zone 13N  
Projection: Transverse Mercator  
Datum: North American 1983  
False Easting: 500,000.0000  
False Northing: 0.0000  
Central Meridian: -105.0000  
Scale Factor: 0.9996  
Latitude Of Origin: 0.0000  
Units: Meter

### Data Sources

BP GPS Data Collection  
(Mapping Grade)  
Bureau of Land Management  
La Plata County GIS  
USGS  
Bohannon Houston



BP America Production Company  
North America Gas

### Topographical Map BP Shoemaker GU 01-34 #2 Produced Water Leak

SWSW Section 34TWp 35N R8W  
La Plata County, Colorado  
37.25439, -107.738436

Author: A. Hawk  
Modified: 9/10/2015  
Filename: SpillMapTemplate

Authored: 9/10/2015  
Scale @ Letter: 1:3,417