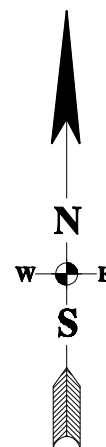
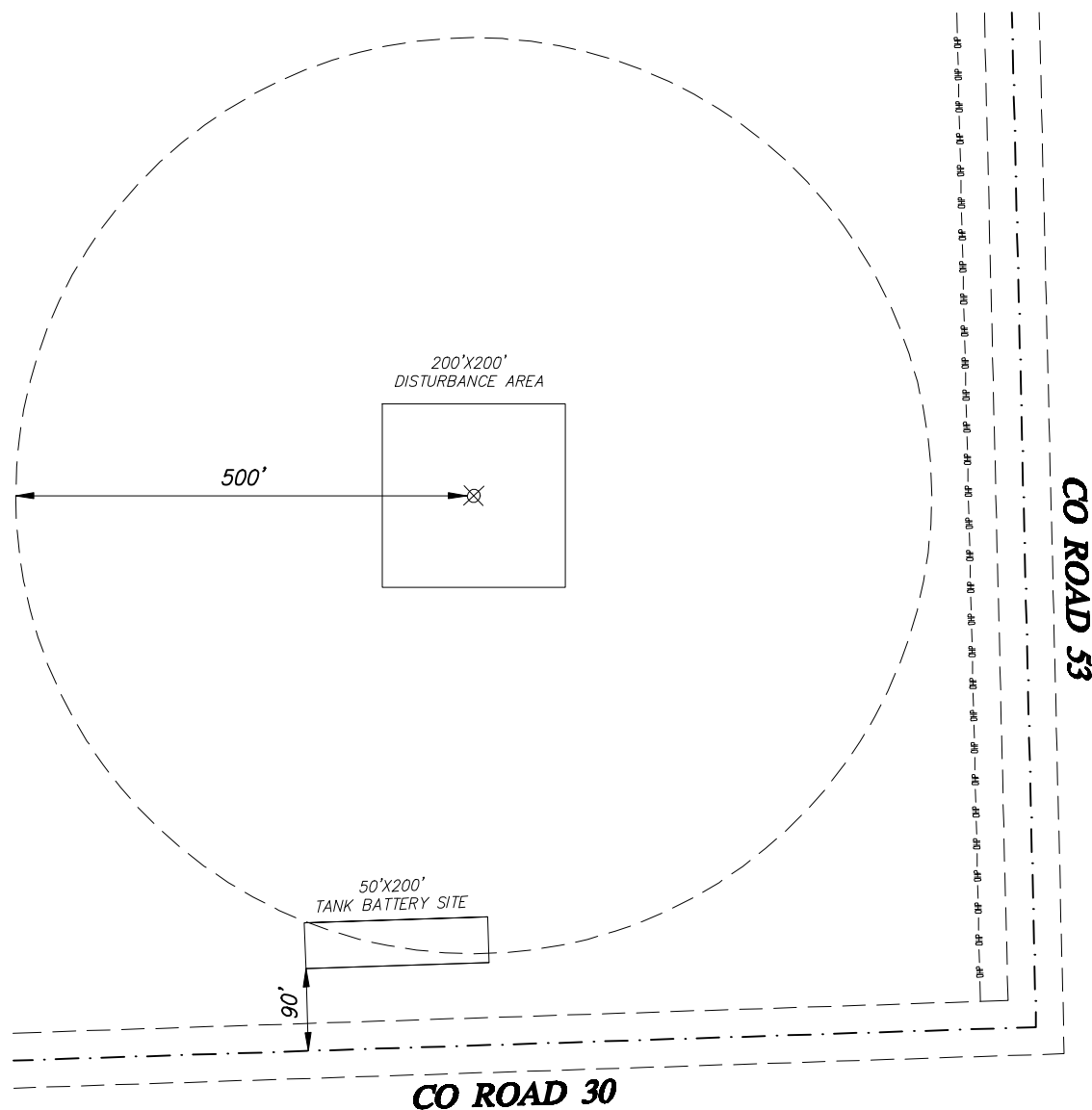




LOCATION MAP**FOR WELL HOME RUN 843-20-44-D****LOCATED IN THE SE 1/4 OF THE NW 1/4 OF SECTION 20, TOWNSHIP 8 NORTH, RANGE 43 WEST OF THE 6TH P.M., PHILLIPS COUNTY, COLORADO**

SCALE 1" = 200'

LEGEND

-  PROPOSED WELL LOCATION
 OVER HEAD POWER

**DICKINSON LAND SURVEYORS, INC.****NEBRASKA AND COLORADO CERTIFIED****212 SOUTH INTEROCEAN AVE, HOLYOKE, CO. 80734****OFFICE: 970-854-8440 www.dickinsonlandsurveyors.com**