

FINISHED GRADE ELEVATION = 5281.0'

- NOTES:**
- Flare Stack is to be located a min. of 100' from the wellhead.
 - Round corners at 35' radius or as needed.
 - Contours shown at 2' intervals.
 - Underground utilities shown on this sheet are for visualization purposes only, actual locations to be determined prior to construction.

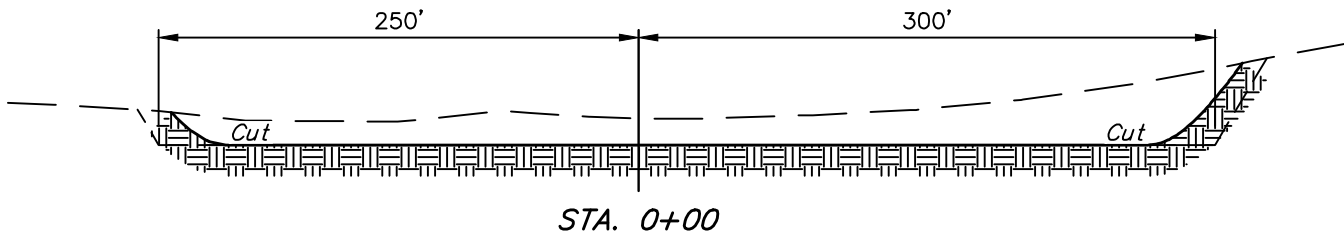
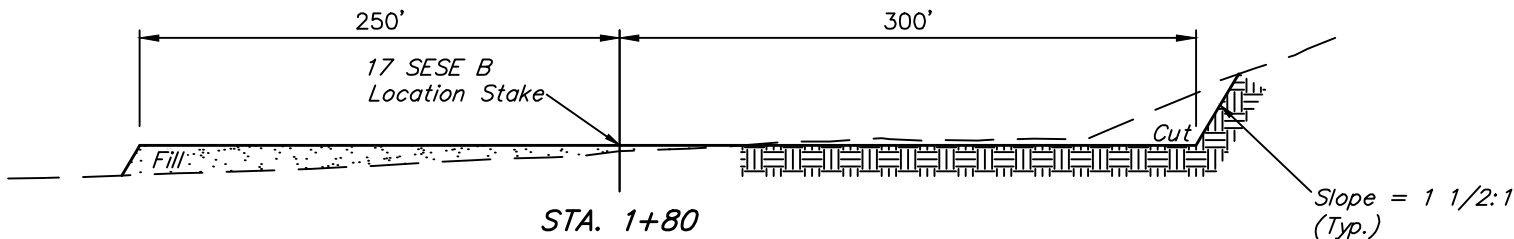
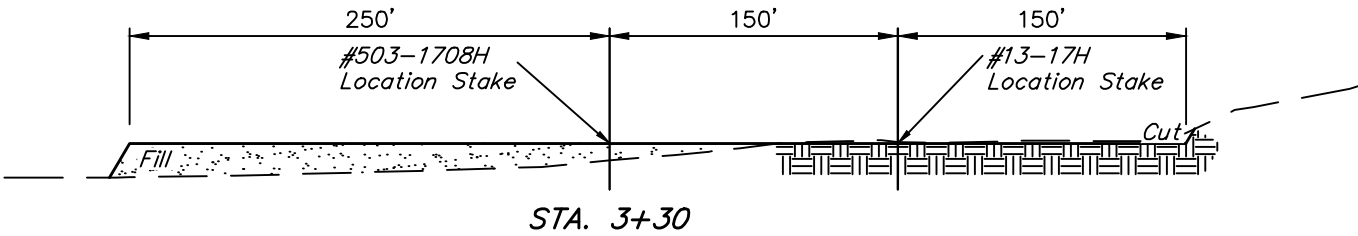
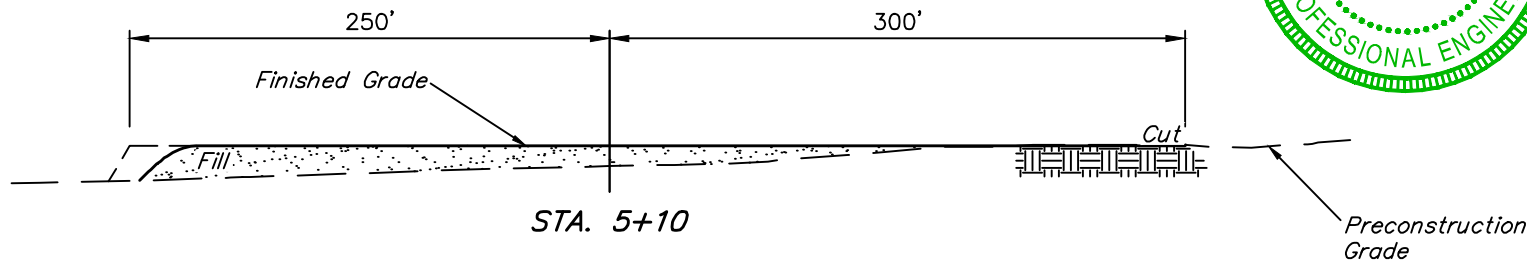
EOG RESOURCES, INC.
CRITTER CREEK 17 SESE ON EXISTING
CRITTER CREEK #13-17H PAD
SECTION 17, T11N, R63W, 6th P.M., SE 1/4 SE 1/4
WELD COUNTY, COLORADO



UELS, LLC
Corporate Office * 85 South 200 East
Vernal, UT 84078 * (435) 789-1017

DRAWN BY: C.D.L.	DATE DRAWN: 04-02-15
SCALE: 1" = 80'	REVISED: 00-00-00
CONSTRUCTION LAYOUT	FIGURE #1

1" = 40'
X-Section
Scale
1" = 100'



APPROXIMATE EARTHWORK QUANTITIES	
(6") TOPSOIL STRIPPING	5,580 Cu. Yds.
REMAINING LOCATION	20,820 Cu. Yds.
TOTAL CUT	26,400 Cu. Yds.
FILL	20,820 Cu. Yds.
EXCESS MATERIAL	5,580 Cu. Yds.
TOPSOIL	5,580 Cu. Yds.
EXCESS UNBALANCE (After Interim Rehabilitation)	0 Cu. Yds.

APPROXIMATE SURFACE DISTURBANCE AREAS		
	DISTANCE	ACRES
WELL SITE DISTURBANCE	NA	±7.972
TOTAL SURFACE USE AREA		±7.972

- NOTES:**
- Fill quantity includes 5% for compaction.
 - Calculations based on 6" of topsoil stripping.
 - Topsoil should not be stripped below finished grade on substructure area.

EOG RESOURCES, INC.
CRITTER CREEK 17 SESE ON EXISTING
CRITTER CREEK #13-17H PAD
SECTION 17, T11N, R63W, 6th P.M., SE 1/4 SE 1/4
WELD COUNTY, COLORADO



UELS, LLC
Corporate Office * 85 South 200 East
Vernal, UT 84078 * (435) 789-1017

DRAWN BY: C.D.L.	DATE DRAWN: 04-02-15
SCALE: AS SHOWN	REVISED: 00-00-00
CONSTRUCTION LAYOUT CROSS SECTIONS	FIGURE #2