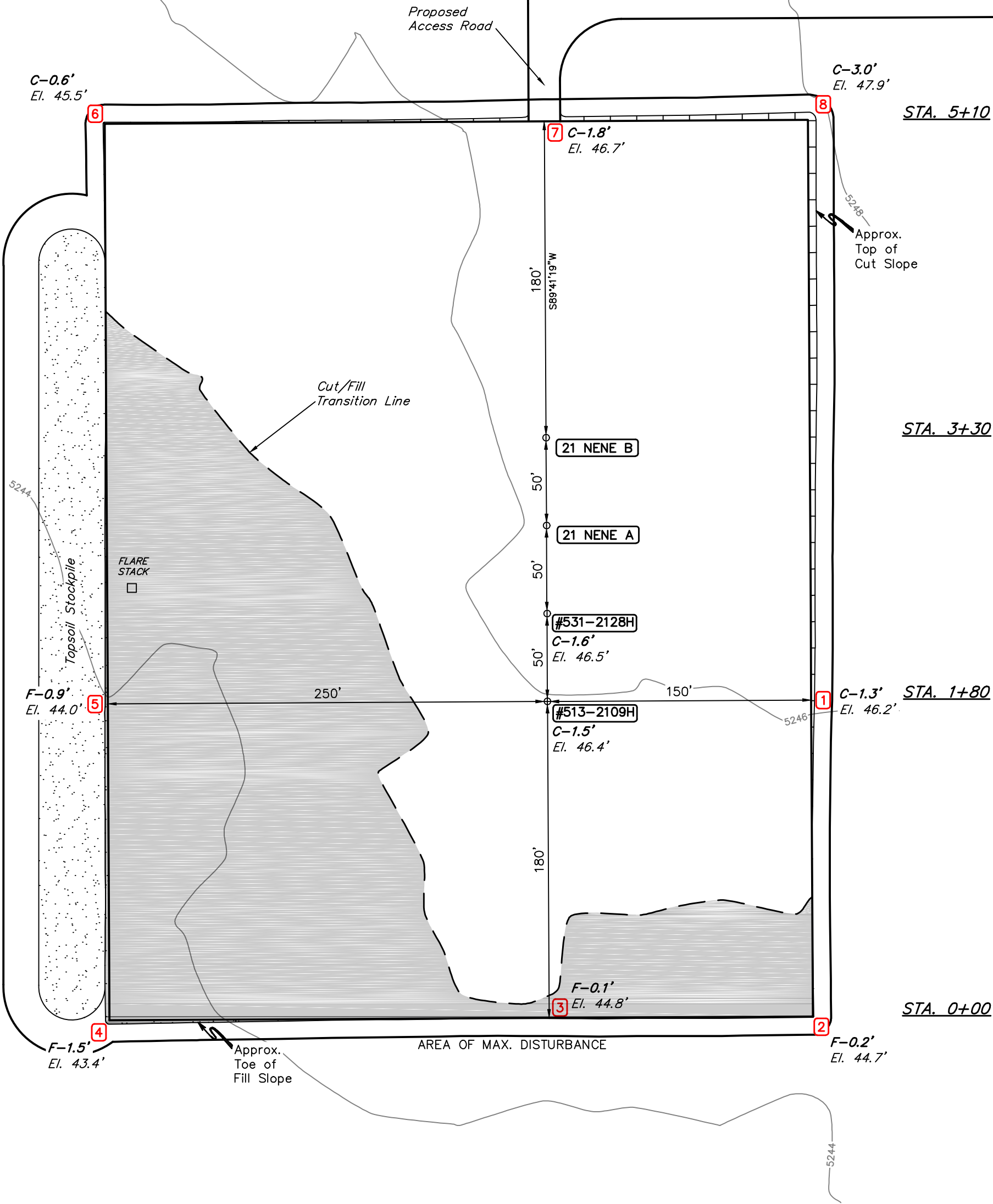



CRITTER CREEK 21 NWNE



FINISHED GRADE ELEVATION = 5244.9'

- NOTES:
- Flare Stack is to be located a min. of 100' from the wellhead.
  - Construct diversion ditches as needed.
  - Contours shown at 2' intervals.

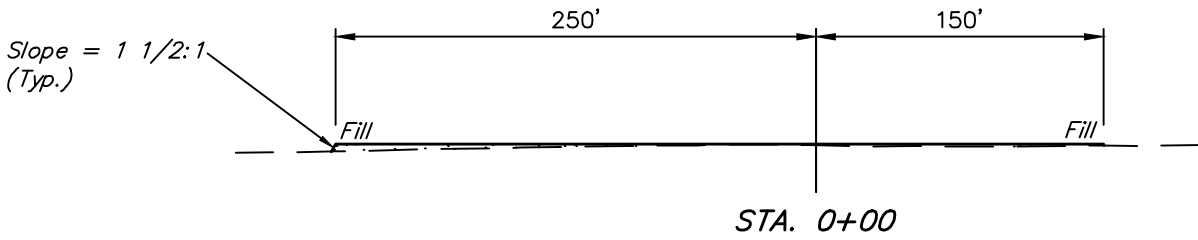
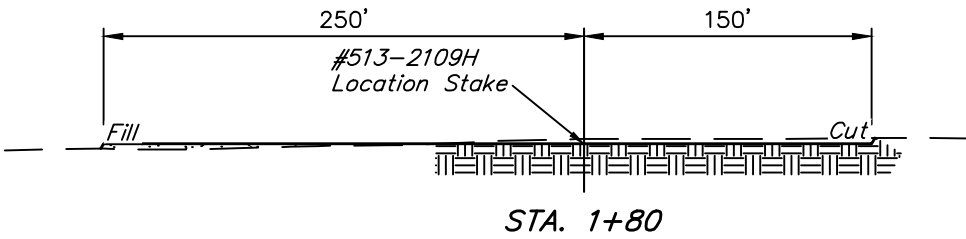
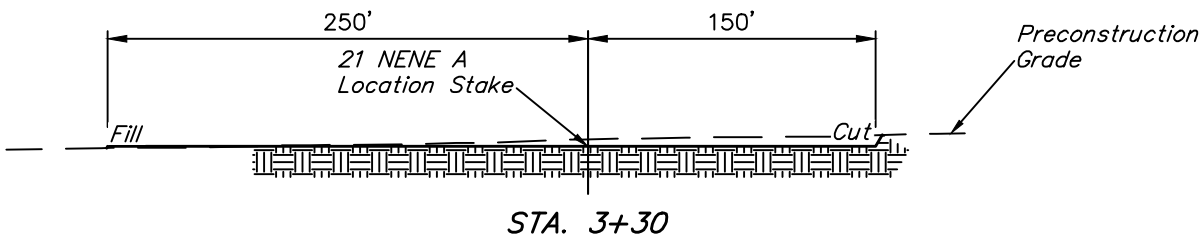
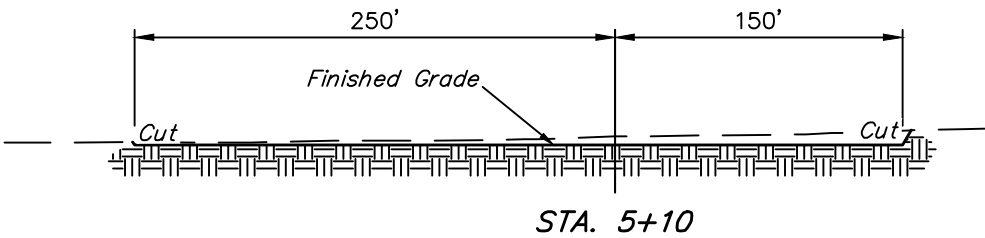
EOG RESOURCES, INC.  
CRITTER CREEK 21 NENE  
SECTION 21, T11N, R63W, 6th P.M.  
NE 1/4 NE 1/4  
WELD COUNTY, COLORADO



UELS, LLC  
Corporate Office \* 85 South 200 East  
Vernal, UT 84078 \* (435) 789-1017

DRAWN BY: C.D.L.	DATE DRAWN: 03-30-15
SCALE: 1" = 60'	REVISED: 00-00-00
CONSTRUCTION LAYOUT	FIGURE #1

1" = 40'  
X-Section  
Scale  
1" = 100'



APPROXIMATE EARTHWORK QUANTITIES	
(6") TOPSOIL STRIPPING	3,830 Cu. Yds.
REMAINING LOCATION	3,110 Cu. Yds.
TOTAL CUT	6,940 Cu. Yds.
FILL	3,110 Cu. Yds.
EXCESS MATERIAL	3,830 Cu. Yds.
TOPSOIL	3,830 Cu. Yds.
EXCESS UNBALANCE (After Interim Rehabilitation)	0 Cu. Yds.

APPROXIMATE SURFACE DISTURBANCE AREAS		
	DISTANCE	ACRES
WELL SITE DISTURBANCE	NA	±5.705
40' WIDE ACCESS ROAD R-O-W DISTURBANCE	±67'	±0.062
TOTAL SURFACE USE AREA		±5.767

- NOTES:**
- Fill quantity includes 5% for compaction.
  - Calculations based on 6" of topsoil stripping.
  - Topsoil should not be stripped below finished grade on substructure area.

**EOG RESOURCES, INC.**  
**CRITTER CREEK 21 NENE**  
**SECTION 21, T11N, R63W, 6th P.M.**  
**NE 1/4 NE 1/4**  
**WELD COUNTY, COLORADO**



**UELS, LLC**  
Corporate Office \* 85 South 200 East  
Vernal, UT 84078 \* (435) 789-1017

DRAWN BY: C.D.L.	DATE DRAWN: 03-30-15
SCALE: AS SHOWN	REVISED: 00-00-00
CONSTRUCTION LAYOUT CROSS SECTIONS	FIGURE #2