

FINISHED GRADE ELEVATION = 5231.9'

NOTES:

- Contours shown at 2' intervals.
- Flare stack is to be located a min. of 100' from the wellhead.

EOG RESOURCES, INC.

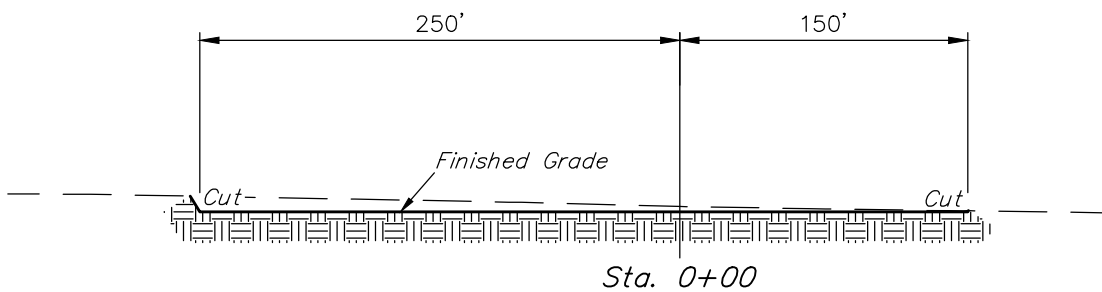
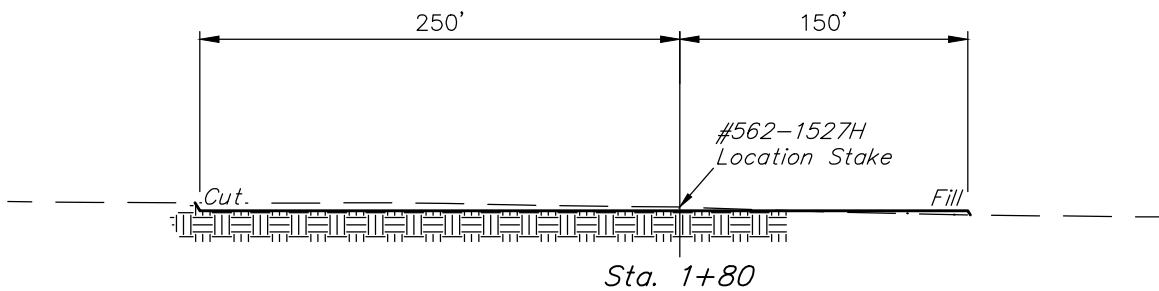
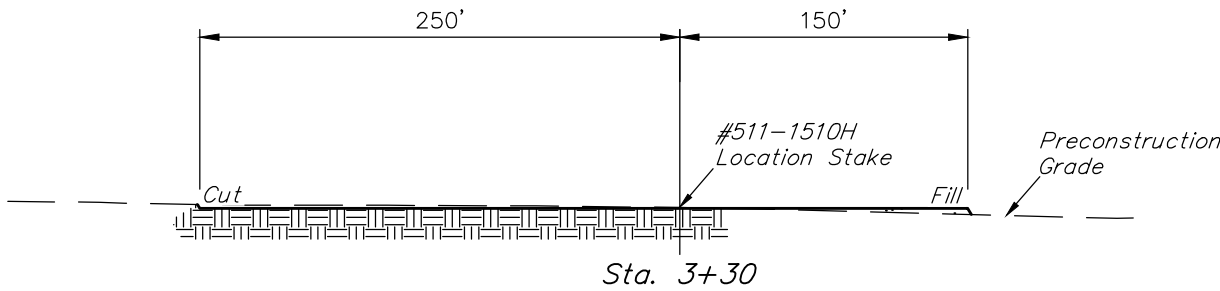
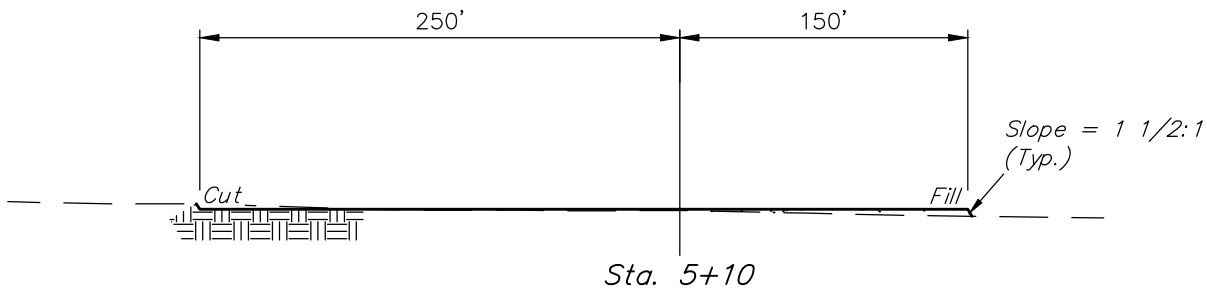
CRITTER CREEK 15 SWSE
SECTION 15, T11N, R63W, 6th P.M.
SW 1/4 SE 1/4
WELD COUNTY, COLORADO



UELS, LLC
Corporate Office * 85 South 200 East
Vernal, UT 84078 * (435) 789-1017

DRAWN BY: M.F.D.	DATE DRAWN: 04-06-15
SCALE: 1" = 60'	REVISED: 00-00-00
CONSTRUCTION LAYOUT	FIGURE #1

1" = 40'
X-Section
Scale
1" = 100'



APPROXIMATE EARTHWORK QUANTITIES	
(6") TOPSOIL STRIPPING	3,840 Cu. Yds.
REMAINING LOCATION	2,990 Cu. Yds.
TOTAL CUT	6,830 Cu. Yds.
FILL	2,990 Cu. Yds.
EXCESS MATERIAL	3,840 Cu. Yds.
TOPSOIL	3,840 Cu. Yds.
EXCESS UNBALANCE (After Interim Rehabilitation)	0 Cu. Yds.

APPROXIMATE SURFACE DISTURBANCE AREAS		
	DISTANCE	ACRES
WELL SITE DISTURBANCE	NA	±5.678
40' WIDE ACCESS ROAD R-O-W DISTURBANCE	±680'	±0.624
TOTAL SURFACE USE AREA		±6.302

- NOTES:**
- Fill quantity includes 5% for compaction.
 - Calculations based on 6" of topsoil stripping.
 - Topsoil should not be stripped below finished grade on substructure area.

EOG RESOURCES, INC.
CRITTER CREEK 15 SWSE
SECTION 15, T11N, R63W, 6th P.M.
SW 1/4 SE 1/4
WELD COUNTY, COLORADO



UELS, LLC
Corporate Office * 85 South 200 East
Vernal, UT 84078 * (435) 789-1017

DRAWN BY: M.F.D.	DATE DRAWN: 04-06-15
SCALE: AS SHOWN	REVISED: 00-00-00
CONSTRUCTION LAYOUT CROSS SECTIONS	FIGURE #2