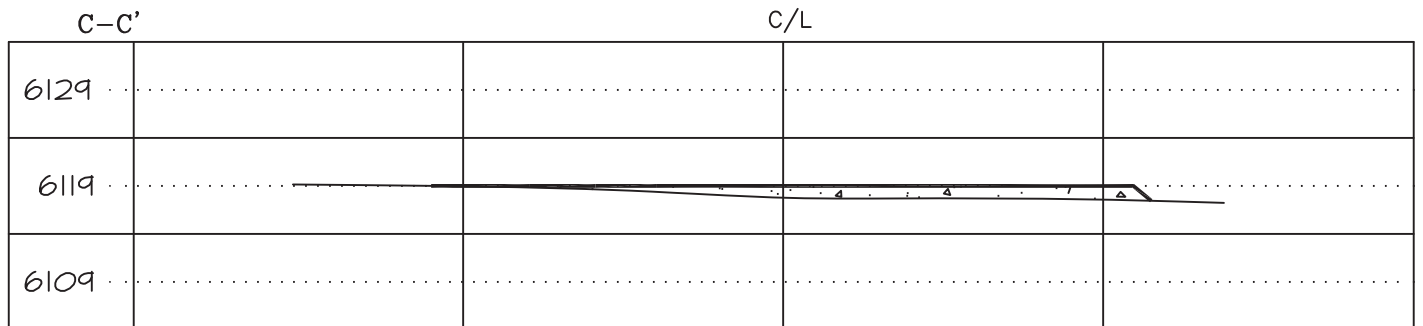
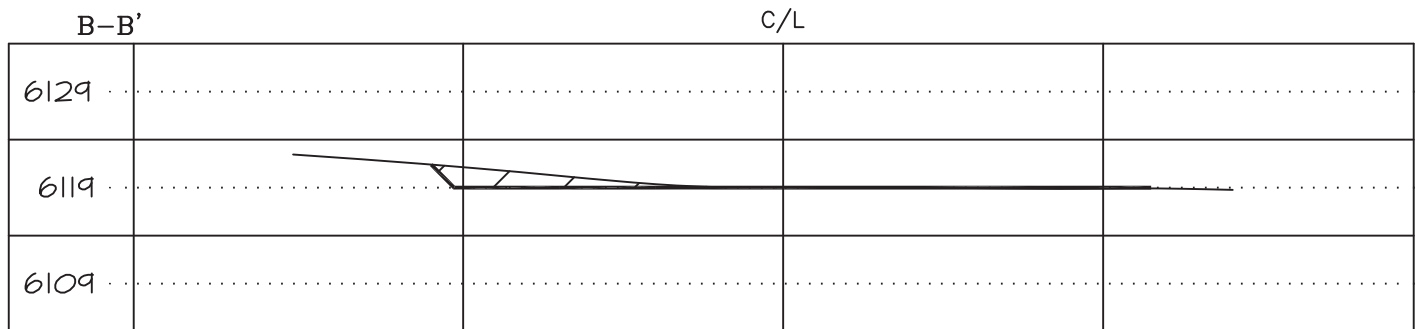
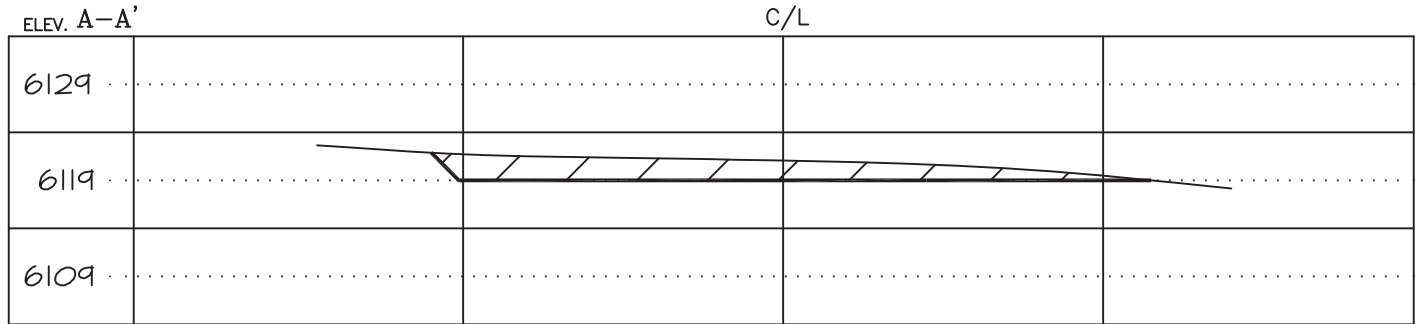


CATAMOUNT ENERGY PARTNERS: LAMKE 33-5-29 #1
530' FSL, 199' FEL, SECTION 29, T-33-N, R-5-W, N.M.P.M.,
ARCHULETA COUNTY, CO. GROUND LEVEL ELEVATION: 6119'

PAD CROSS SECTION DETAIL



3:1 FILL SLOPE / 2:1 CUT SLOPE

VERTICAL SCALE: 1" = 20' / HORIZONTAL SCALE: 1" = 60'