






<p>DRAWN BY: BRN</p> <p>DATE: 7/30/2015</p>	<p>Facility Diagram Kerr-McGee Oil and Gas Onshore, LP Sarchet Unit – 63N66W22SEnw SENW S22 T3N R66W Weld County, CO</p>	<p> TASMAN GEOSCIENCES 6899 Pecos St., Unit C Denver, CO 80221</p>	<p>LEGEND</p> <ul style="list-style-type: none">  Approximate Excavation Extent  Approximate Release Location  Approximate Soil Sample Location  Approximate Groundwater Sample Location 	<p>FIGURE 2 SITE AND SAMPLE LOCATION MAP</p>
---	---	---	---	---