

**EASEMENT, RIGHT-OF-WAY
and
SURFACE DAMAGES AGREEMENT**

This Easement, Right-of-Way and Surface Damages Agreement ("Agreement") is entered into as of November 25, 2014, by and between Fort Lupton Greens LLP ("Surface Owner"), whose address is 8791 Circle Drive, Westminster, CO 80031, and Kerr-McGee Oil & Gas Onshore LP, ("KMG"), with offices at 1099 18th St., Suite 1800, Denver, CO 80202, covering certain lands (the "Lands") situated in Weld County, Colorado, described as follows:

Township 1 North, Range 66 West of the 6th P.M.

Section 8: W/2E/2NW/4, E/2W/2NW/4, less a tract, being 2 acres more or less, in the NE/4NW/4NW/4 more specifically described as follows: Beginning on the north line of the NW/4; thence 50 feet east of the center line of the Union Pacific Railroad Company ROW to the point of beginning; thence east 324 feet; thence south 500 feet 8 inches; thence west 324 feet; thence north 500 feet 8 inches to the point of beginning

For and in consideration of the sum of ten dollars (\$10.00) and other valuable consideration, the receipt and sufficiency of which are hereby acknowledged, the undersigned hereby agrees to the terms and provisions set forth as follows:

1. Compensation for Operations; Release of All Claims

KMG shall pay to Surface Owner the sum and perform the obligations set forth in and according to the terms of that certain Letter Agreement by and between Surface Owner and KMG of even date, as full consideration and final settlement and satisfaction for any and all detriment, depreciation, injury or damage of any nature to the Lands or growing crops thereon that may occur as a result of KMG drilling and completion operations on the Lands, and its continuing activities for the production and/or transportation of oil, gas, or other hydrocarbons or products associated with such operations and activities including, but not limited to, surface use, access, mud and reserve pits, wellhead equipment, separators, tank batteries, pipelines, gathering lines, flowlines, pipeline interconnections, and any and all other reasonable and customary uses of land related to said operations or activities.

2. Acknowledgement of Right of Way and Easement

Surface Owner acknowledges and understands that KMG, as owner or lessee of the oil and gas estate for the Lands, owns an easement and right-of-way that burdens the Lands, and that KMG has a continuing right and entitlement to construct, own, operate, maintain, repair and replace all flowlines, gathering lines, other pipelines and related equipment that may be necessary or convenient to its operations on the Lands, including but not limited to, constructing, using and maintaining access roads, locations for surface equipment and subsurface gathering lines, pipelines and pipeline interconnections for its operations and activities; provided, however, KMG agrees that it will not construct pipelines in a manner that interferes with existing improvements on the Lands at the time the pipelines are proposed to be constructed.

Surface Owner further agrees that, Kerr-McGee Gathering LLC, an affiliate of KMG, or another third party gas gatherer designated by KMG, may exercise the easement rights described herein.

3. Grant of Additional Rights and Easements

Surface Owner hereby grants and conveys to KMG and its successors and assigns, non-exclusive, perpetual subsurface easements through the Lands for the placement of wellbores for the purpose of drilling, operating and producing oil and gas wells that produce and drain hydrocarbons from other lands, and to locate, construct, use, and maintain surface equipment, including but not limited to flowlines, compressors, wellheads, and all associated production equipment and facilities, related to transportation of oil and natural gas from such wells.

4. Waivers

Surface Owner hereby waives its right to and covenants not to protest or object to the use of the surface of the Lands so long as such use is consistent with this Agreement. Furthermore, Surface Owner will provide KMG or its successors and assigns with any and all written support they may reasonably require to obtain permits from the Colorado Oil and Gas Conservation Commission or any local jurisdiction.

Surface Owner further understands and acknowledges that COGCC rules and regulations govern the distance between a wellhead and public roads, production facilities, buildings, building units and surface property lines, among other things. To the fullest extent possible, Surface Owner hereby waives

all setback requirements in COGCC Rules 603 and 604 and any successor rules or amendments, including Exception Zone setbacks and any other state or local setback requirements or other laws, requirements or regulations that would prohibit or interfere with the rights of KMG and its successors and assigns to explore for and produce oil and gas from the Lands or other lands.

Surface Owner acknowledges that KMG and its successors and assigns may cite the waivers in this SDA in order to obtain exceptions and variances from the COGCC or from any other state or local body having jurisdiction over oil and gas operations. Surface Owner agrees that this SDA satisfies any requirement for a consent to an exception or variance signed by the surface owner, Building Unit Owner (as that term is defined in the COGCC Rules and any successor rules or amendments), homeowner or the like and agrees that KMG and its successors and assigns may provide a copy of this SDA to the COGCC or to any other state or local body in satisfaction of such requirement. In addition, Surface Owner agrees to execute and deliver to KMG and its successor and assigns all consents and waivers requested, including waivers required from Building Unit Owners, homeowners and the like.

5. Binding Agreement



This Agreement shall be binding upon the respective heirs, executors, administrators, successors, and assigns of the parties hereto.

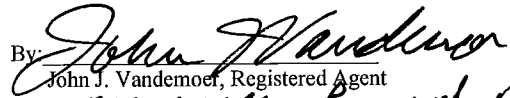
The undersigned have executed this Agreement as of the day first above written.

Surface Owner
Fort Lupton Greens LLP

Kerr-McGee Oil & Gas Onshore LP

By: 
Josef Guetlein, Managing Partner

By:  
Ronald H. Olsen
Agent & Attorney-in-Fact

By: 
John J. Vandemoet, Registered Agent
Manager General Partner

STATE OF Colorado)
)ss
COUNTY OF Denver)

The foregoing instrument was acknowledged before me this 25 day of November, 2014, by Josef Guetlein, Managing Partner of Fort Lupton Greens, LLP, on behalf of said partnership.

Witness my hand and official seal.

Notary Public

My commission expires

11/21/17

ALEXANDRA G WEAVER
NOTARY PUBLIC
STATE OF COLORADO
NOTARY ID 20134072565
COMMISSION EXPIRES NOV. 21, 2017

STATE OF Colorado)
)ss
COUNTY OF Denver)

The foregoing instrument was acknowledged before me this 25 day of November, 2014, by John J. Vandemoer, Registered Agent of Fort Lupton Greens LLP, on behalf of said partnership.

Witness my hand and official seal.

Notary Public

My commission expires

11/21/17

ALEXANDRA G WEAVER
NOTARY PUBLIC
STATE OF COLORADO
NOTARY ID 20134072565
COMMISSION EXPIRES NOV. 21, 2017

STATE OF Colorado)
)ss
COUNTY OF Denver)

This instrument was acknowledged before me this 5th day of December, 2014, by Ronald H. Olsen, Agent & Attorney-in-Fact of Kerr-McGee Oil & Gas Onshore LP, on behalf of said company.

Witness my hand and official seal.

Notary Public

My commission expires

Oct 3, 2018

LESLIE MIRANDA
NOTARY PUBLIC
STATE OF COLORADO
NOTARY ID 20144038677
COMMISSION EXPIRES OCT. 03, 2018