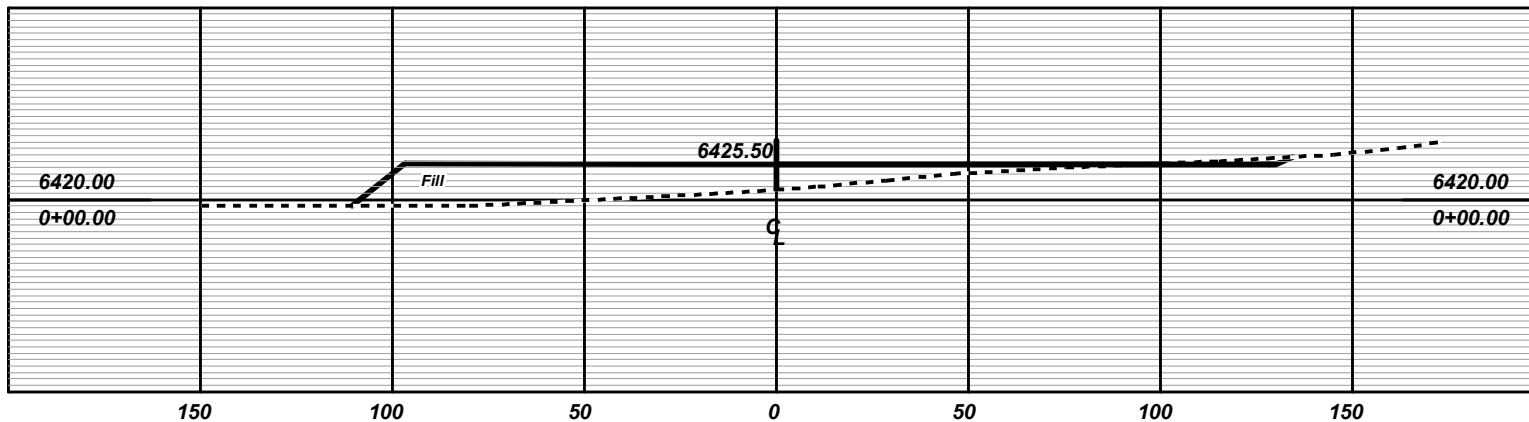
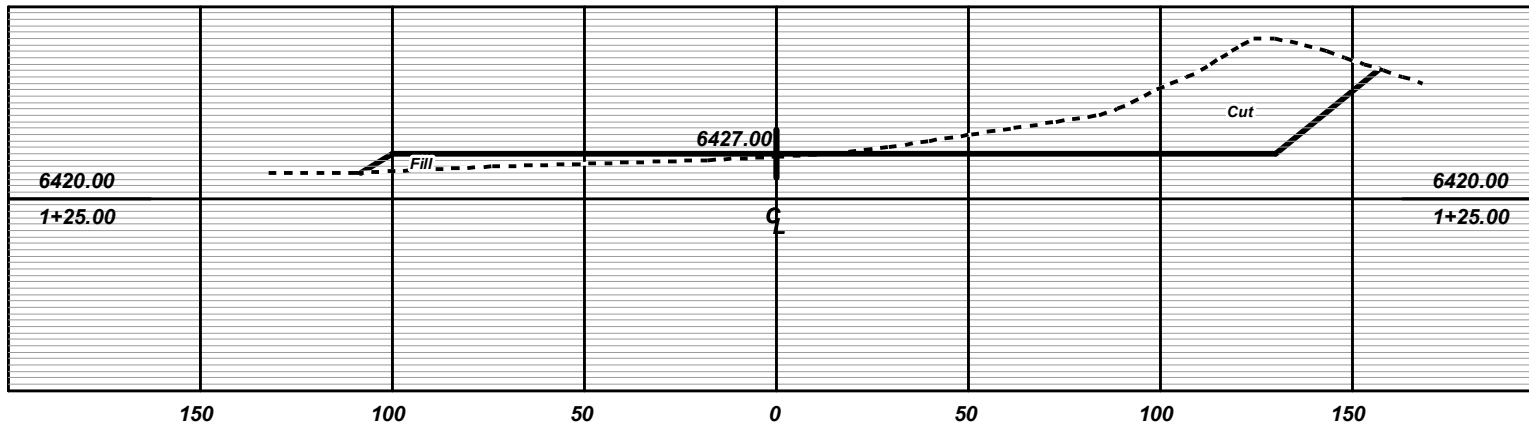
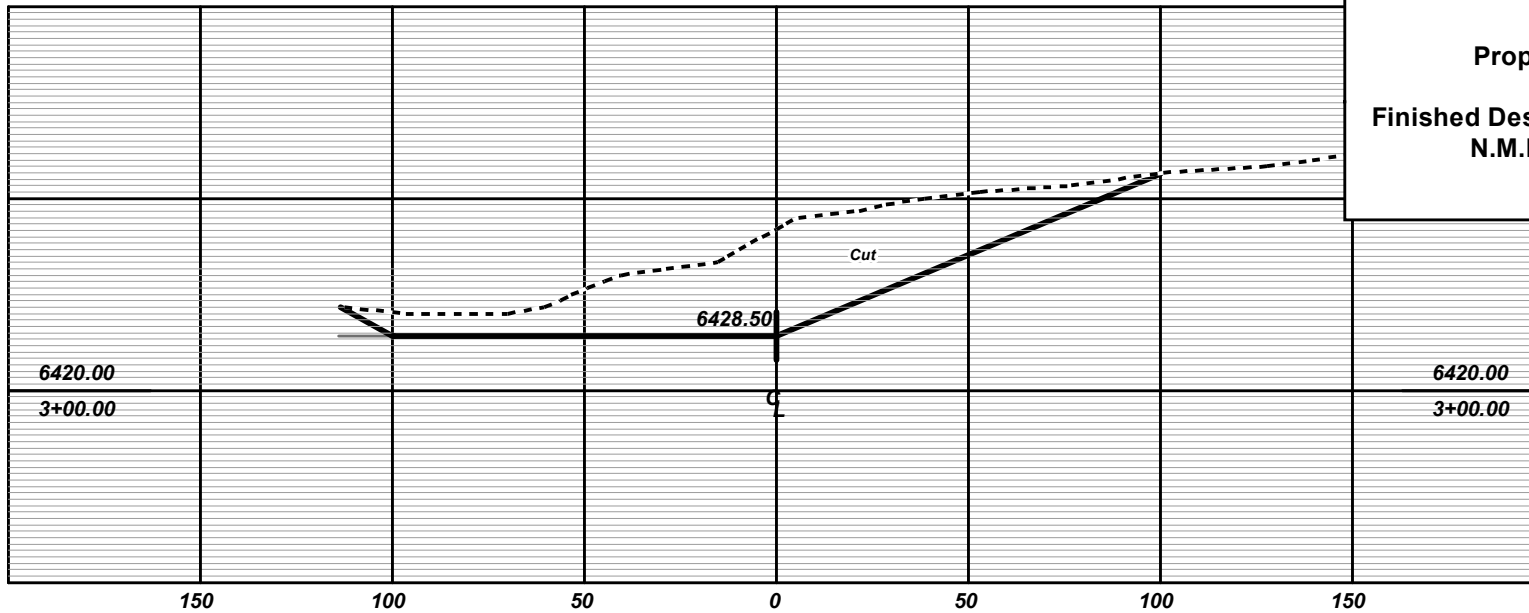
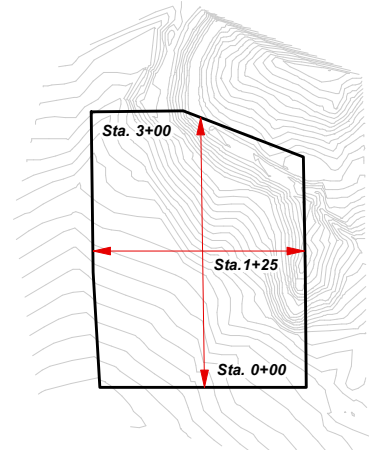


XTO ENERGY INC.
Proposed Pas Cross Sections
Anderson 2-5H
Finished Design Grade at Flag - 6427' NAVD88
N.M.P.M. T32N-R6W, S/2 Sec. 5
LaPlata County, CO

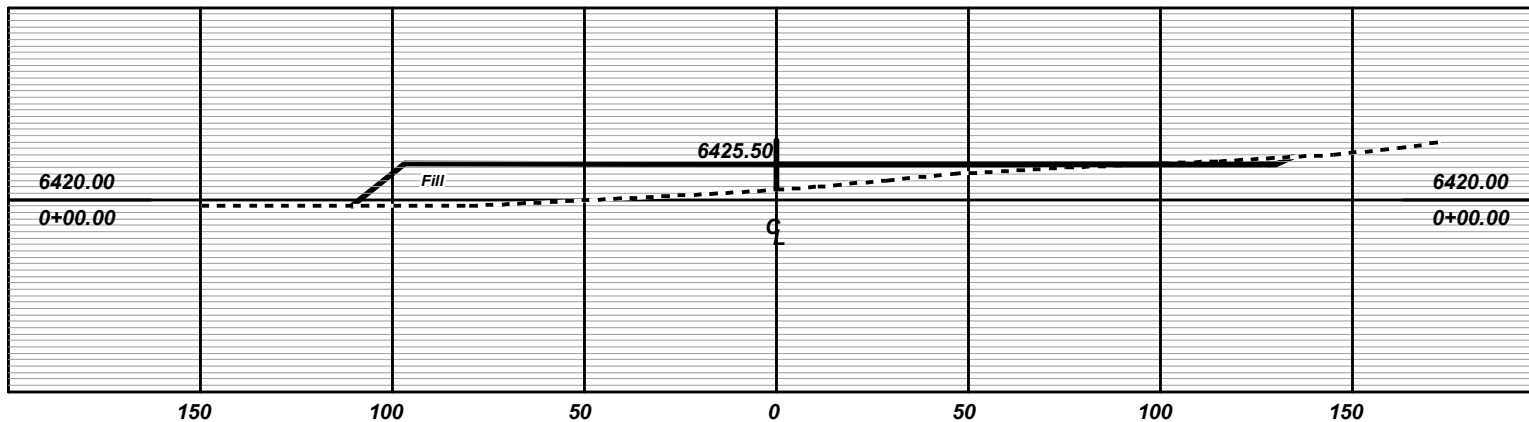
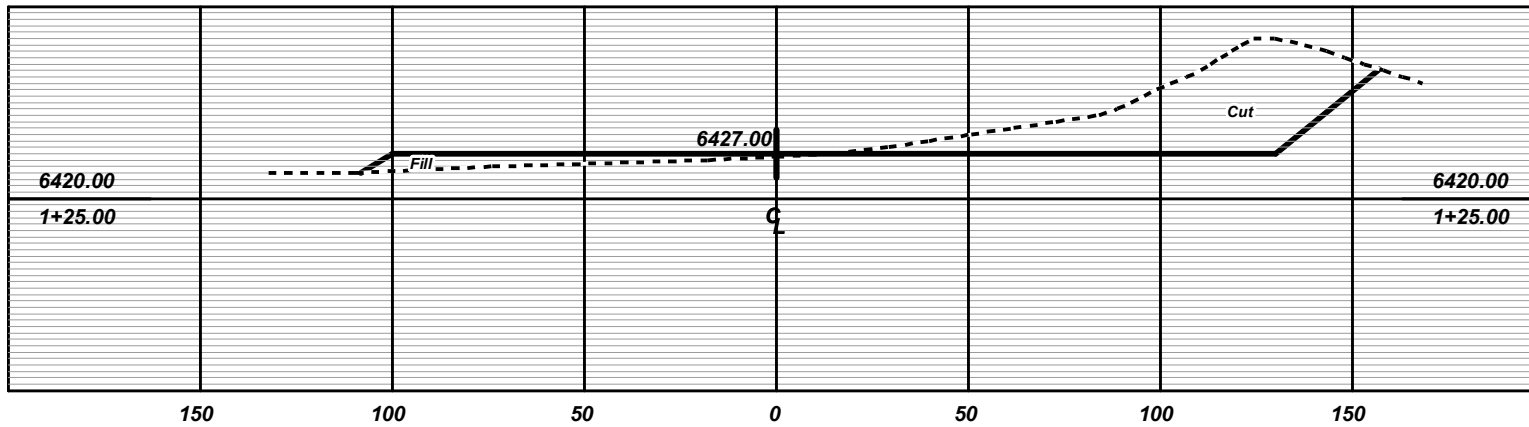
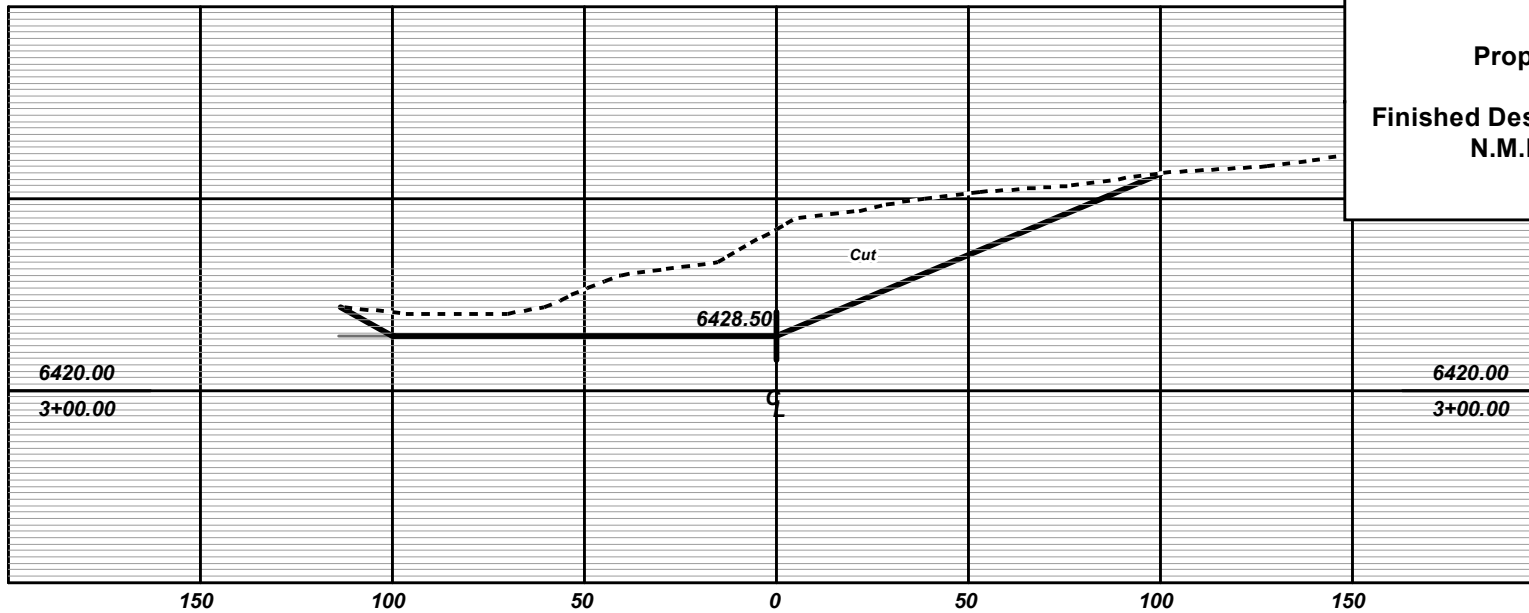


SCALE: HOR 1"=50' VER 1"=30'

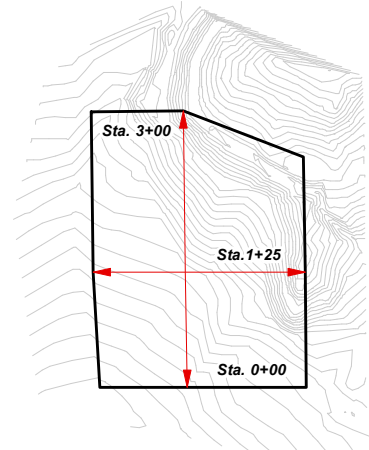


- Notes:**
1. Date of field survey: 9/5/14
 2. The location of underground utilities depicted is approximate. Actual locations of underground utilities must be field verified prior to construction.
 3. Contour interval = 1 Ft.
 4. Ungraded elevation at stake = 6426'
Proposed wellpad design grade at stake = 6427'

XTO ENERGY INC.
Proposed Pas Cross Sections
Anderson 3-5H
Finished Design Grade at Flag - 6427' NAVD88
N.M.P.M. T32N-R6W, S/2 Sec. 5
LaPlata County, CO



SCALE: HOR 1"=50' VER 1"=30'



- Notes:**
1. Date of field survey: 9/5/14
 2. The location of underground utilities depicted is approximate. Actual locations of underground utilities must be field verified prior to construction.
 3. Contour interval = 1 Ft.
 4. Ungraded elevation at stake = 6426'
Proposed wellpad design grade at stake = 6427'