

NOTE: Earthwork Calculations Require a Fill of 0.1' @ the #503-2920H Location Stake For Balance. All Fill is to be Compacted to a Minimum of 95% of the Maximum Dry Density Obtained by AASHTO Method t-99.

FINISHED GRADE ELEVATION = 5346.8'

- NOTES:**
- Flare Stack is to be located a min. of 100' from the wellhead.
  - Contours shown at 2' intervals.
  - Underground utilities shown on this sheet are for visualization purposes only, actual locations to be determined prior to construction.

**EOG RESOURCES, INC.**

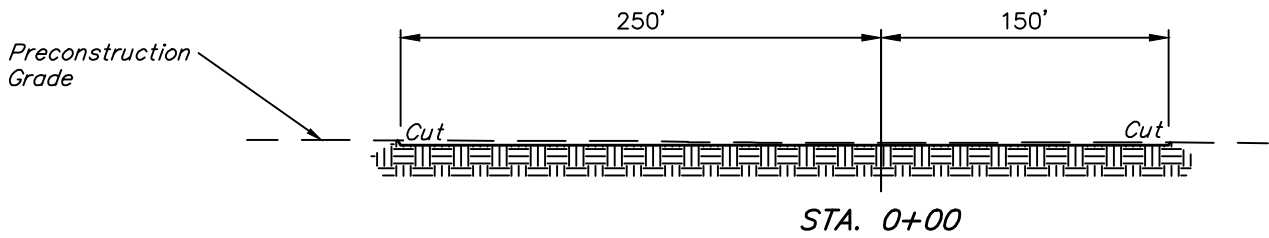
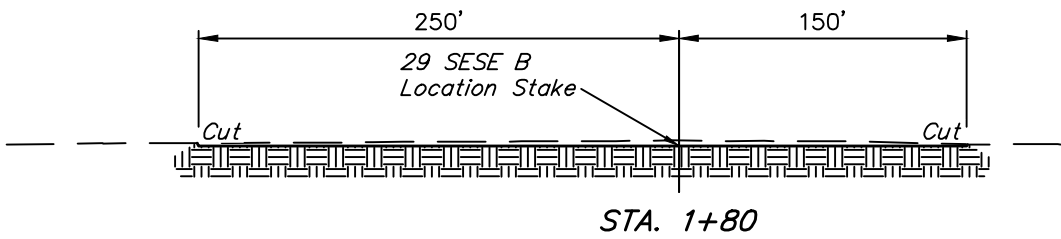
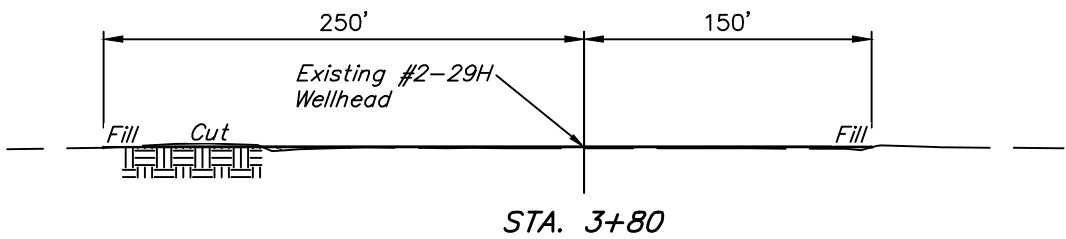
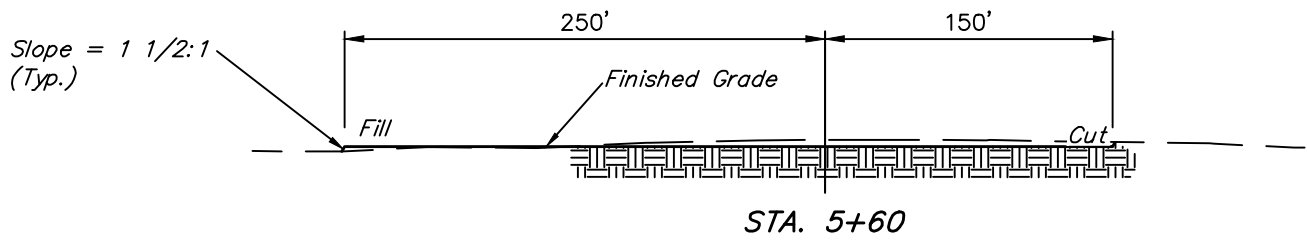
**RANDALL CREEK 29 SESE ON  
EXISTING RANDALL CREEK #2-29H PAD  
SE 1/4 SE 1/4, SECTION 29, T12N, R62W, 6th P.M.  
WELD COUNTY, COLORADO**



**UELS, LLC**  
Corporate Office \* 85 South 200 East  
Vernal, UT 84078 \* (435) 789-1017

DRAWN BY: T.T.	DATE DRAWN: 01-13-15
SCALE: 1" = 60'	REVISED: 05-13-15 C.D.L.
<b>CONSTRUCTION LAYOUT</b>	<b>FIGURE #1</b>

1" = 40'  
X-Section  
Scale  
1" = 100'



APPROXIMATE EARTHWORK QUANTITIES	
(6") TOPSOIL STRIPPING (NEW CONSTRUCTION ONLY)	2,970 Cu. Yds.
REMAINING LOCATION	2,130 Cu. Yds.
<b>TOTAL CUT</b>	<b>5,100 Cu. Yds.</b>
<b>FILL</b>	<b>2,130 Cu. Yds.</b>
EXCESS MATERIAL	2,970 Cu. Yds.
TOPSOIL	2,970 Cu. Yds.
<b>EXCESS UNBALANCE</b> (After Interim Rehabilitation)	<b>0 Cu. Yds.</b>

APPROXIMATE SURFACE DISTURBANCE AREAS		
	DISTANCE	ACRES
EXISTING WELL SITE DISTURBANCE	NA	±1.958
PROPOSED PAD EXPANSION DISTURBANCE	NA	±4.227
40' WIDE EXISTING ROAD DISTURBANCE	±263'	±0.242
<b>TOTAL SURFACE USE AREA</b>		<b>±6.427</b>

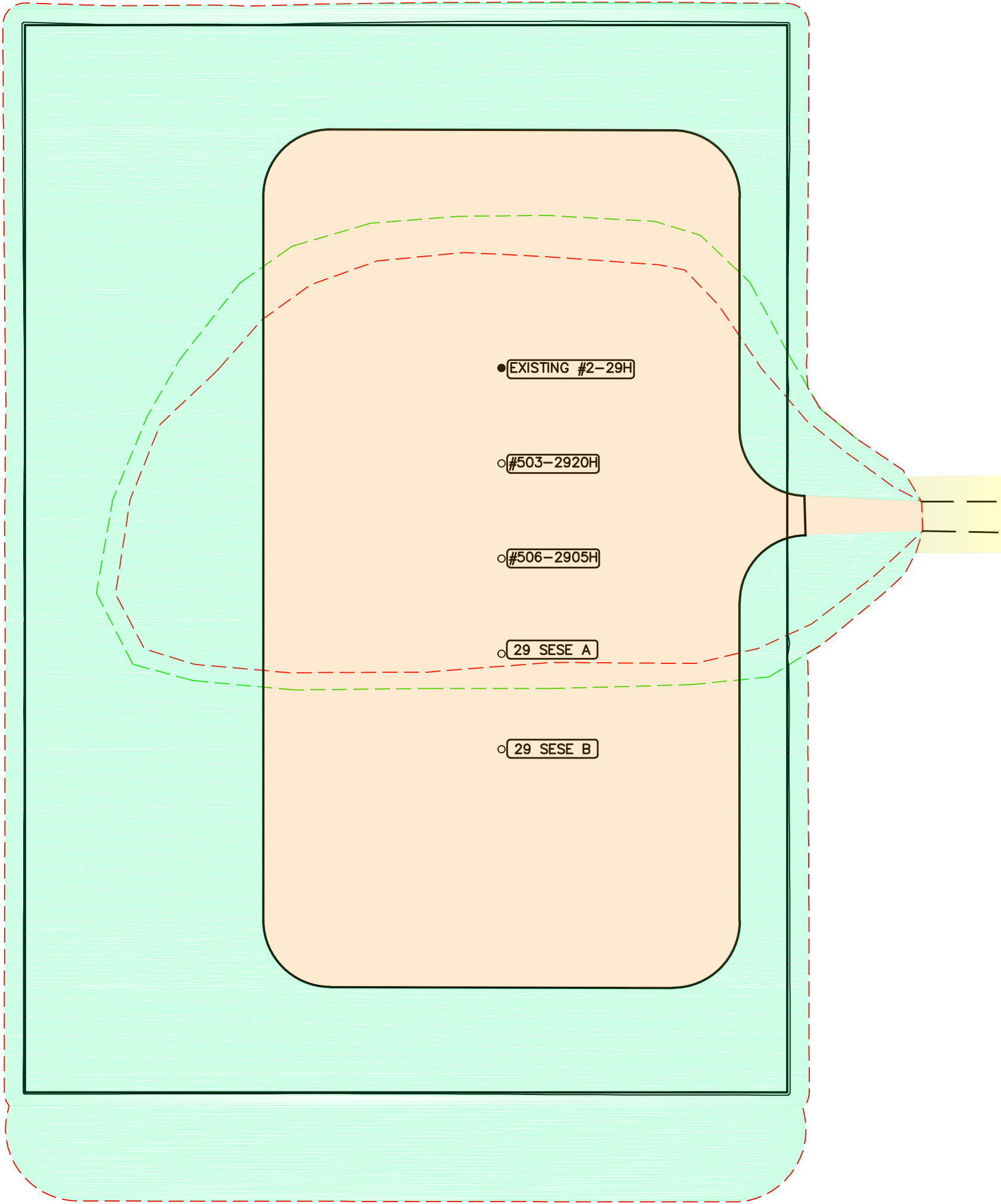
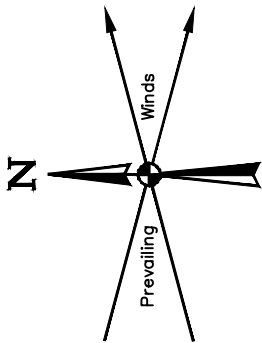
- NOTES:**
- Fill quantity includes 5% for compaction.
  - Calculations based on 6" of topsoil stripping.
  - Topsoil should not be stripped below finished grade on substructure area.

**EOG RESOURCES, INC.**  
**RANDALL CREEK 29 SESE ON**  
**EXISTING RANDALL CREEK #2-29H PAD**  
**SE 1/4 SE 1/4, SECTION 29, T12N, R62W, 6th P.M.**  
**WELD COUNTY, COLORADO**



**UELS, LLC**  
Corporate Office \* 85 South 200 East  
Vernal, UT 84078 \* (435) 789-1017

DRAWN BY: T.T.	DATE DRAWN: 01-13-15
SCALE: AS SHOWN	REVISED: 05-13-15 C.D.L.
<b>CONSTRUCTION LAYOUT CROSS SECTIONS</b>	<b>FIGURE #2</b>



LEGEND:		ACRES
<div></div>	WELL SITE DISTURBANCE AREA (TO BE RECLAIMED)	±3.573
<div></div>	WELL SITE PRODUCTION PAD AREA	±2.612
<div></div>	40' WIDE EXISTING ACCESS ROAD RIGHT-OF-WAY	±0.242

**EOG RESOURCES, INC.**  
**RANDALL CREEK 29 SESE ON**  
**EXISTING RANDALL CREEK #2-29H PAD**  
**SE 1/4 SE 1/4, SECTION 29, T12N, R62W, 6th P.M.**  
**WELD COUNTY, COLORADO**

DRAWN BY: C.D.L.	DATE DRAWN: 05-13-15
SCALE: 1" = 60'	REVISED: 00-00-00
<b>ACREAGE</b>	<b>EXHIBIT 1</b>



**UELS, LLC**  
Corporate Office \* 85 South 200 East  
Vernal, UT 84078 \* (435) 789-1017