

FINISHED GRADE ELEVATION = 5352.9'

NOTE: Earthwork Calculations Require a Fill of 0.2' @ the #504-2920H Location Stake For Balance. All Fill is to be Compacted to a Minimum of 95% of the Maximum Dry Density Obtained by AASHTO Method t-99.

**NOTES:**

- Flare Stack is to be located a min. of 100' from the wellhead.
- Contours shown at 2' intervals.

**EOG RESOURCES, INC.**

**RANDALL CREEK 29 SWSE**  
**SW 1/4 SE 1/4, SECTION 29, T12N, R62W, 6th P.M.**  
**WELD COUNTY, COLORADO**

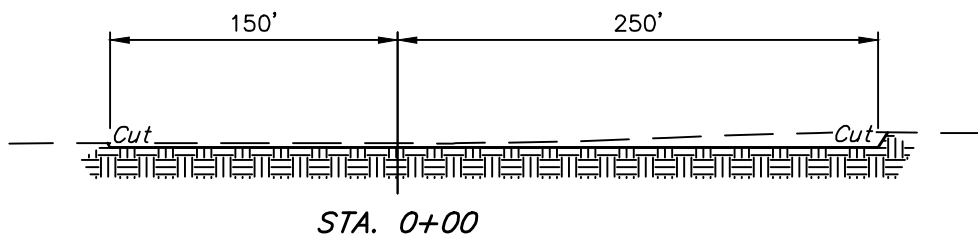
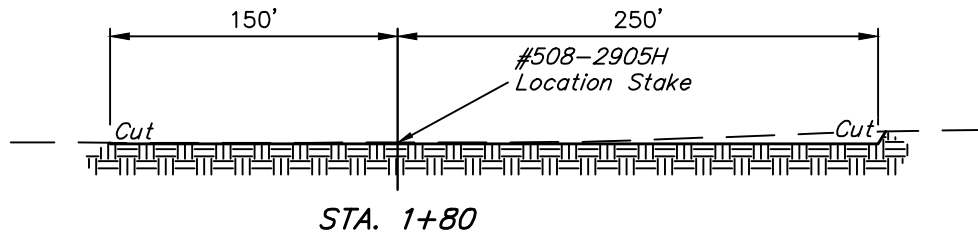
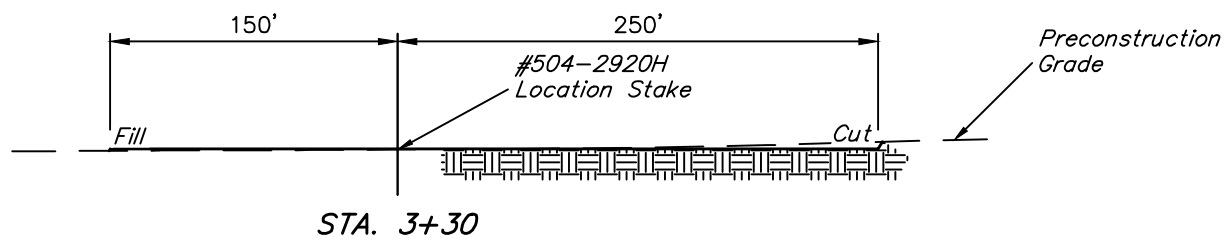
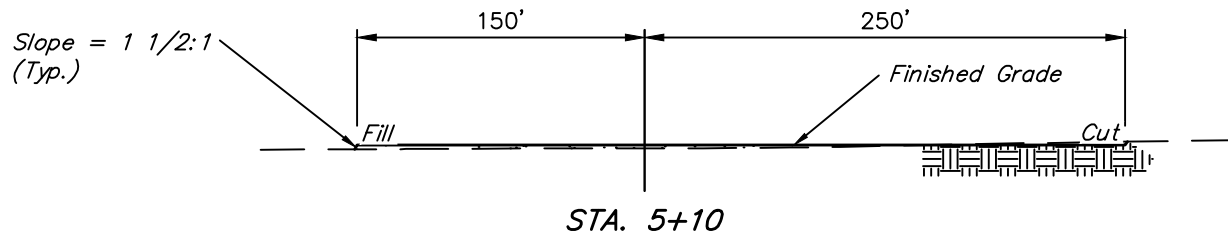
DRAWN BY: C.D.L.	DATE DRAWN: 05-14-15
SCALE: 1" = 60'	REVISED: 00-00-00

**CONSTRUCTION LAYOUT**      **FIGURE #1**



**UELS, LLC**  
 Corporate Office \* 85 South 200 East  
 Vernal, UT 84078 \* (435) 789-1017

1" = 40'  
X-Section Scale  
1" = 100'



APPROXIMATE EARTHWORK QUANTITIES	
(6") TOPSOIL STRIPPING	3,840 Cu. Yds.
REMAINING LOCATION	2,480 Cu. Yds.
<b>TOTAL CUT</b>	<b>6,320 Cu. Yds.</b>
<b>FILL</b>	<b>2,480 Cu. Yds.</b>
EXCESS MATERIAL	3,840 Cu. Yds.
TOPSOIL	3,840 Cu. Yds.
<b>EXCESS UNBALANCE</b> (After Interim Rehabilitation)	<b>0 Cu. Yds.</b>

APPROXIMATE SURFACE DISTURBANCE AREAS		
	DISTANCE	ACRES
WELL SITE DISTURBANCE	NA	±5.685
40' WIDE ACCESS ROAD R-O-W DISTURBANCE	±662'	±0.608
<b>TOTAL SURFACE USE AREA</b>		<b>±6.293</b>

**NOTES:**

- Fill quantity includes 5% for compaction.
- Calculations based on 6" of topsoil stripping.
- Topsoil should not be stripped below finished grade on substructure area.

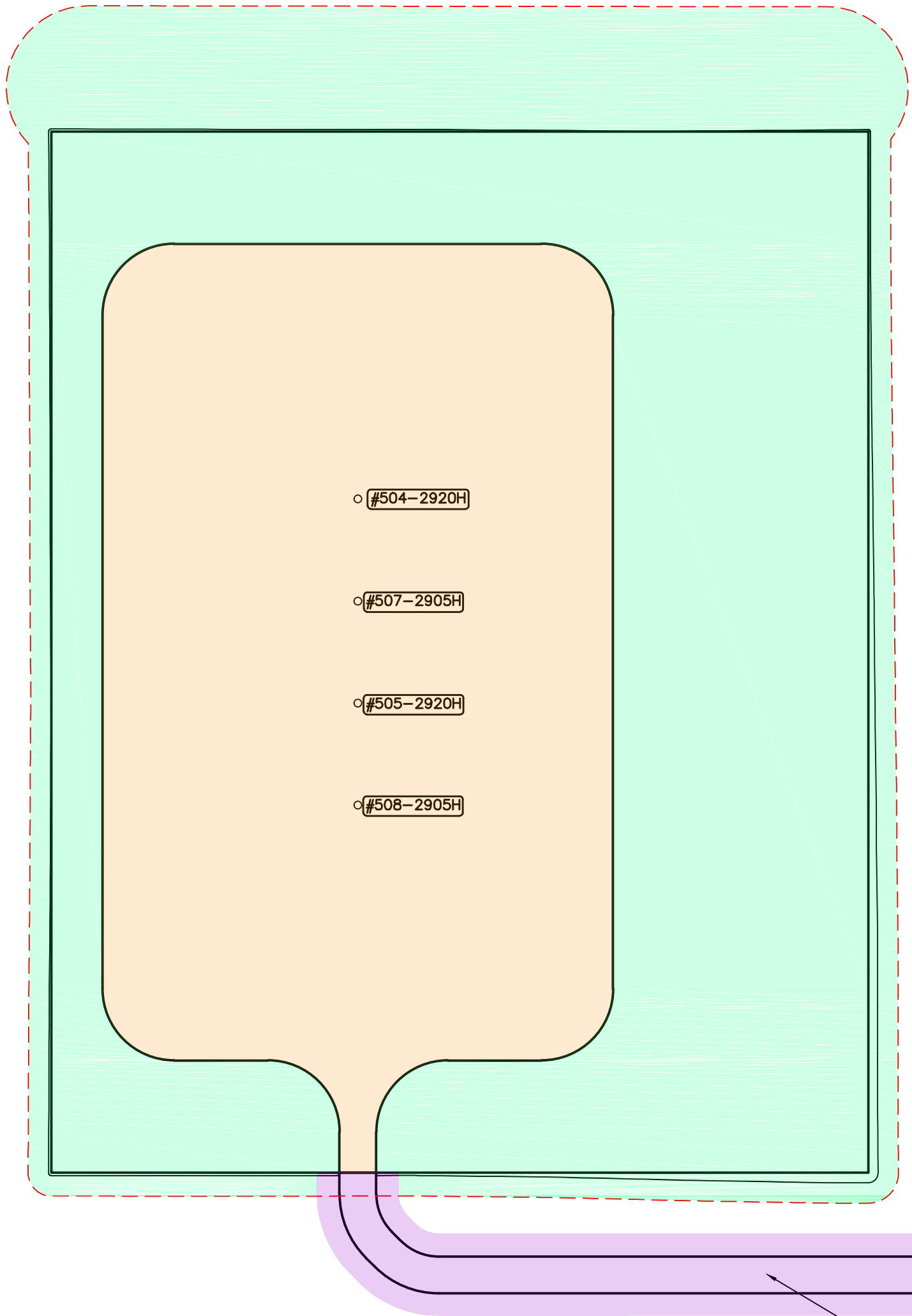
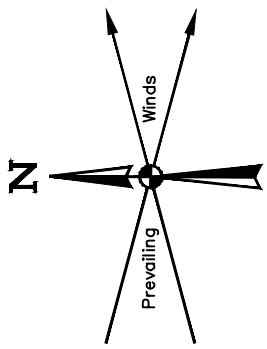
**EOG RESOURCES, INC.**

**RANDALL CREEK 29 SWSE**  
**SW 1/4 SE 1/4, SECTION 29, T12N, R62W, 6th P.M.**  
**WELD COUNTY, COLORADO**

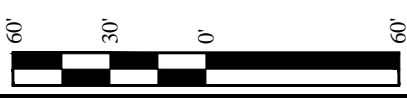


**UELS, LLC**  
Corporate Office \* 85 South 200 East  
Vernal, UT 84078 \* (435) 789-1017

DRAWN BY: C.D.L.	DATE DRAWN: 05-14-15
SCALE: AS SHOWN	REVISED: 00-00-00
<b>CONSTRUCTION LAYOUT</b> <b>CROSS SECTIONS</b>	<b>FIGURE #2</b>



LEGEND:	ACRES
WELL SITE DISTURBANCE AREA (TO BE RECLAIMED)	±3.374
WELL SITE PRODUCTION PAD AREA	±2.311
60' WIDE PROPOSED ACCESS ROAD RIGHT-OF-WAY	±0.608



Proposed Access Road

**EOG RESOURCES, INC.**  
 RANDALL CREEK 29 SWSE  
 SW 1/4 SE 1/4, SECTION 29, T12N, R62W, 6th P.M.  
 WELD COUNTY, COLORADO



**UELS, LLC**  
 Corporate Office \* 85 South 200 East  
 Vernal, UT 84078 \* (435) 789-1017

DRAWN BY: C.D.L.	DATE DRAWN: 05-14-15
SCALE: 1" = 60'	REVISED: 00-00-00
<b>ACREAGE</b>	<b>EXHIBIT 1</b>