

Rule 908.b(4) Climate Data

**LINN Operating Inc.
O-29 Centralized E&P Waste
Management Facility**

OA Project No. 014-1565

THIS PAGE LEFT BLANK FOR TWO-SIDED DUPLICATION.

ALTENBERN, COLORADO (050214)

Period of Record Monthly Climate Summary

Period of Record : 07/01/1947 to 01/20/2015

	Jan	Feb	Mar	Apr	May	Jun	Jul	Aug	Sep	Oct	Nov	Dec	Annual
Average Max. Temperature (F)	36.6	43.0	53.0	62.3	72.5	83.3	89.4	86.1	77.5	65.3	49.5	38.1	63.0
Average Min. Temperature (F)	10.2	16.6	23.5	29.9	37.4	43.9	50.4	49.1	41.1	31.3	21.2	12.3	30.6
Average Total Precipitation (in.)	1.29	1.23	1.42	1.45	1.50	0.95	1.24	1.61	1.54	1.62	1.30	1.30	16.45
Average Total SnowFall (in.)	16.5	11.0	8.1	3.0	0.6	0.1	0.0	0.0	0.1	1.3	7.6	15.1	63.4
Average Snow Depth (in.)	No Data												

Percent of possible observations for period of record.

Max. Temp.: 80.6% Min. Temp.: 80.5% Precipitation: 99.9% Snowfall: 99.4% Snow
Depth: 94.4%

Check [Station Metadata](#) or [Metadata graphics](#) for more detail about data completeness.

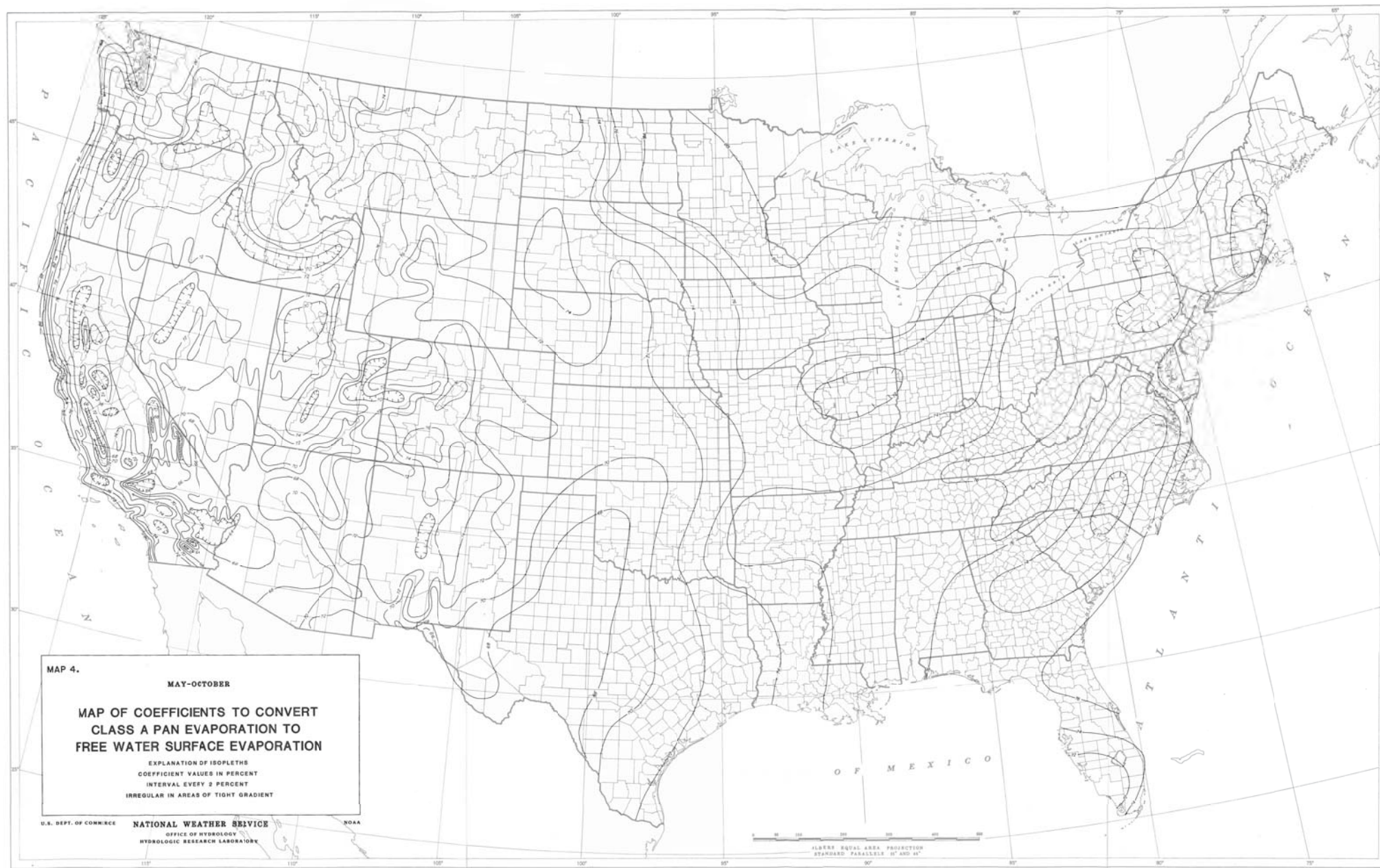
Western Regional Climate Center, wrcc@dri.edu

THIS PAGE LEFT BLANK FOR TWO-SIDED DUPLICATION.









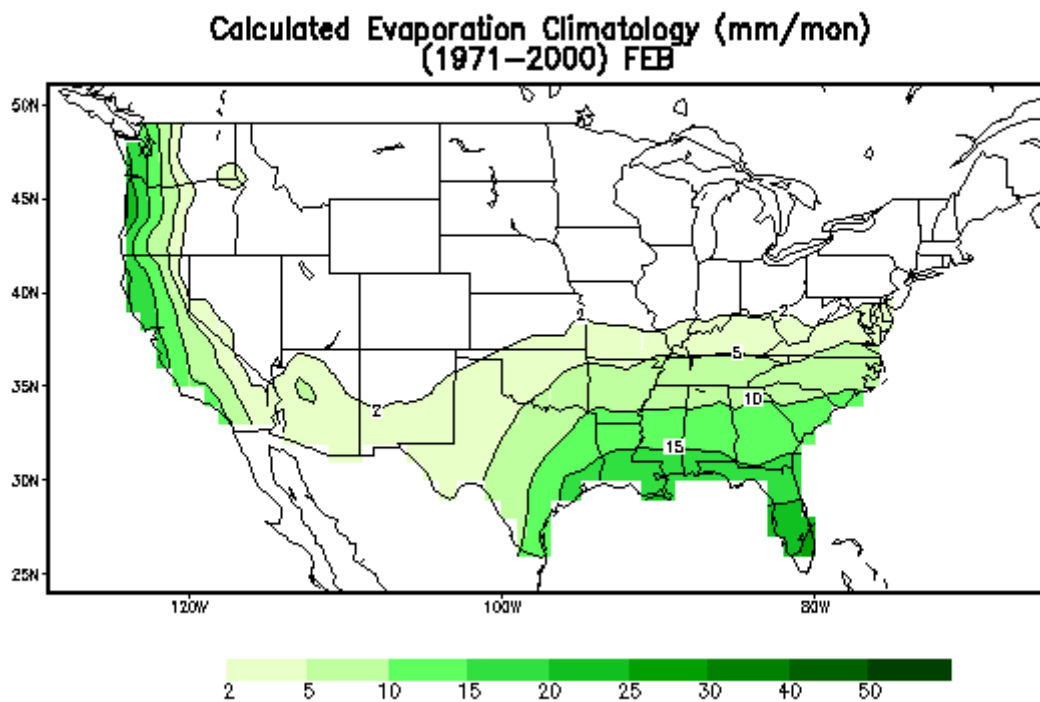
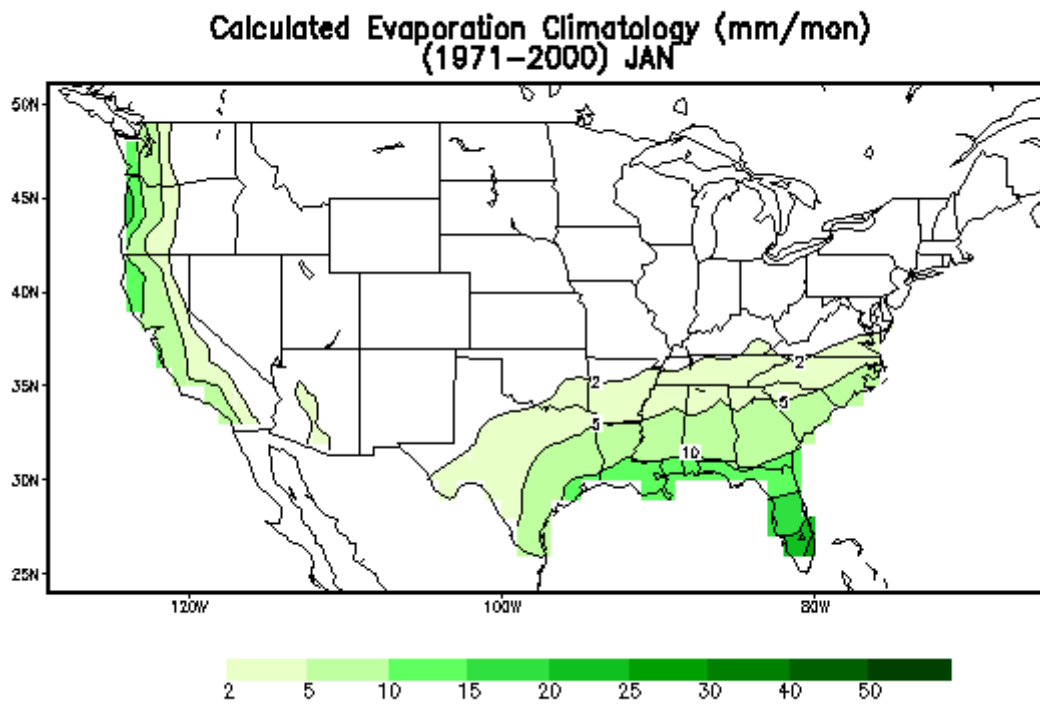




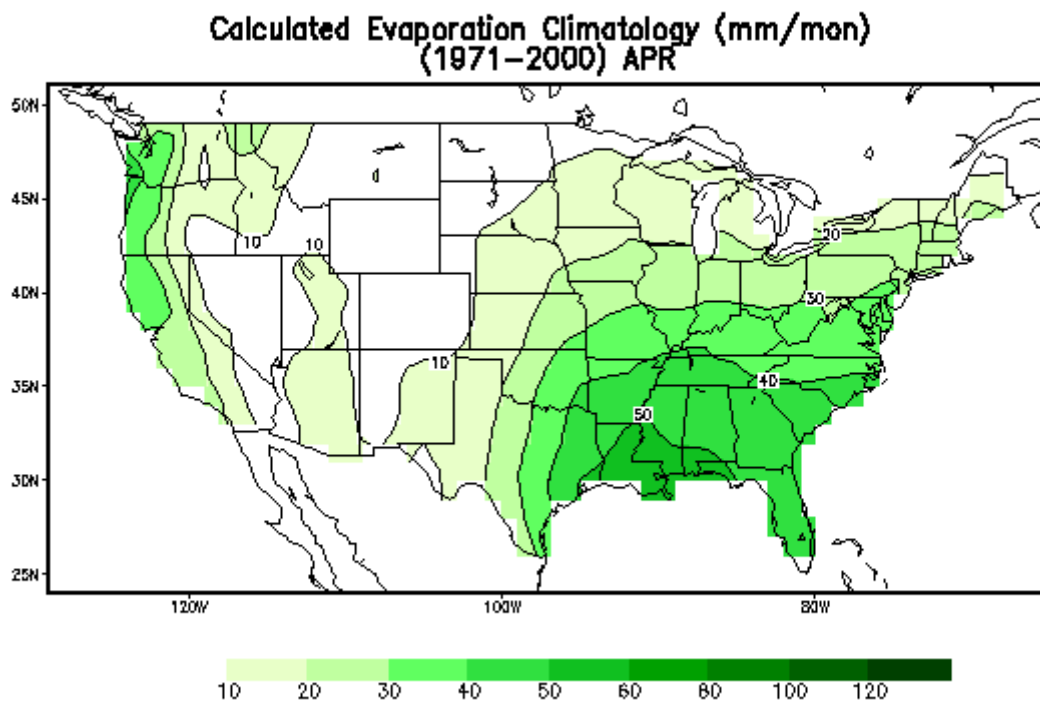
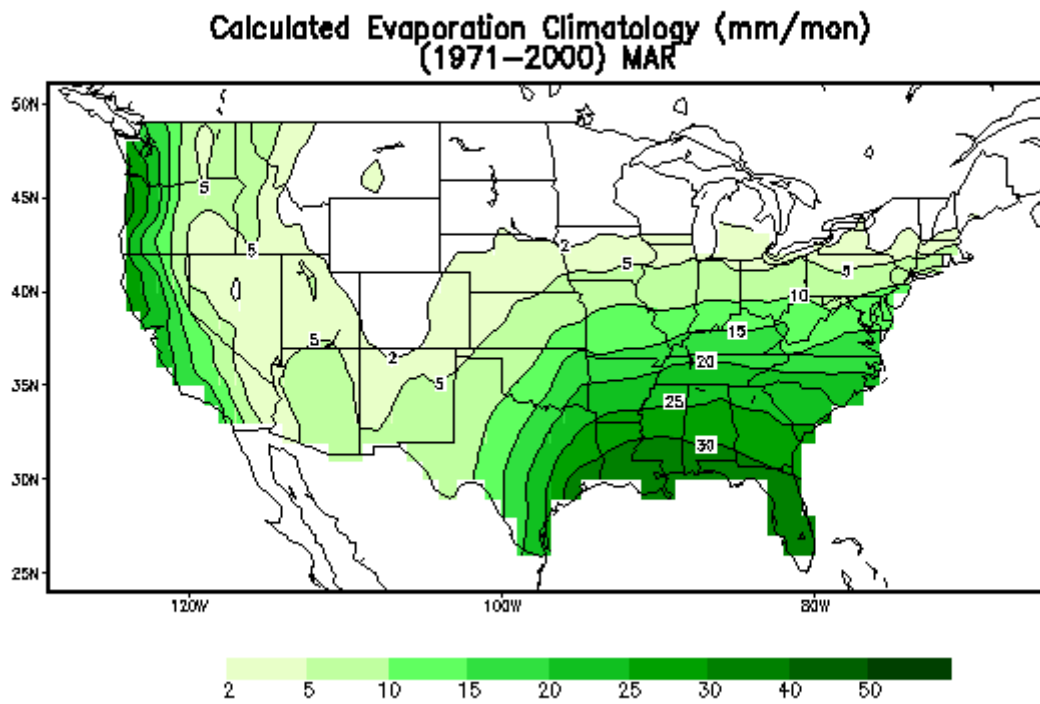


THIS PAGE LEFT BLANK FOR TWO-SIDED DUPLICATION.

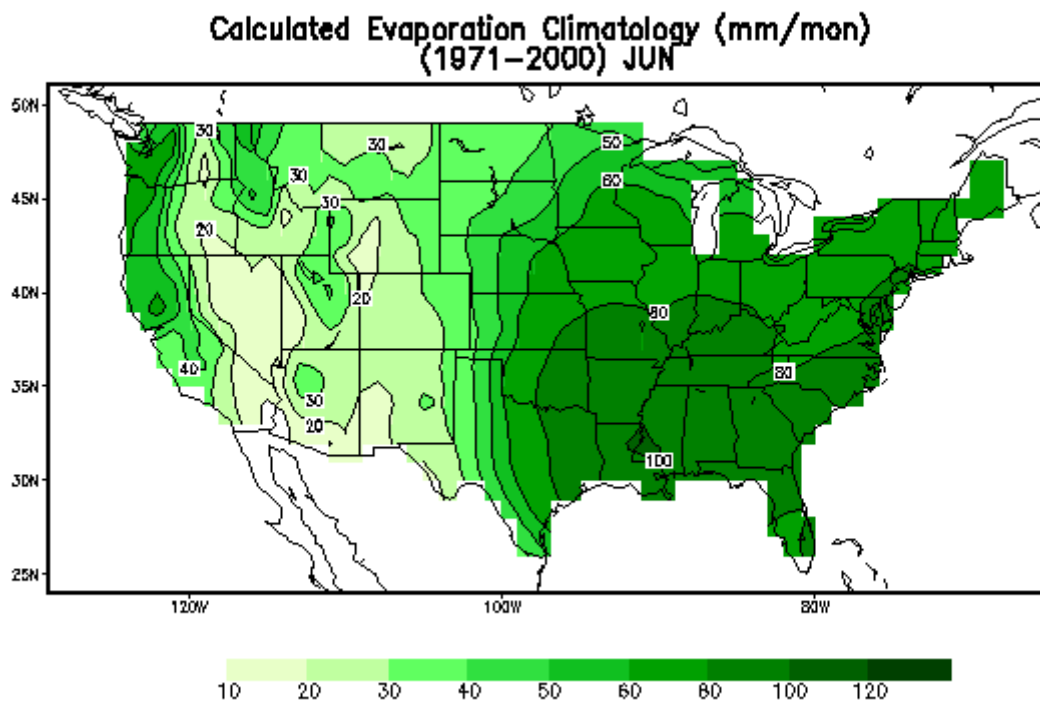
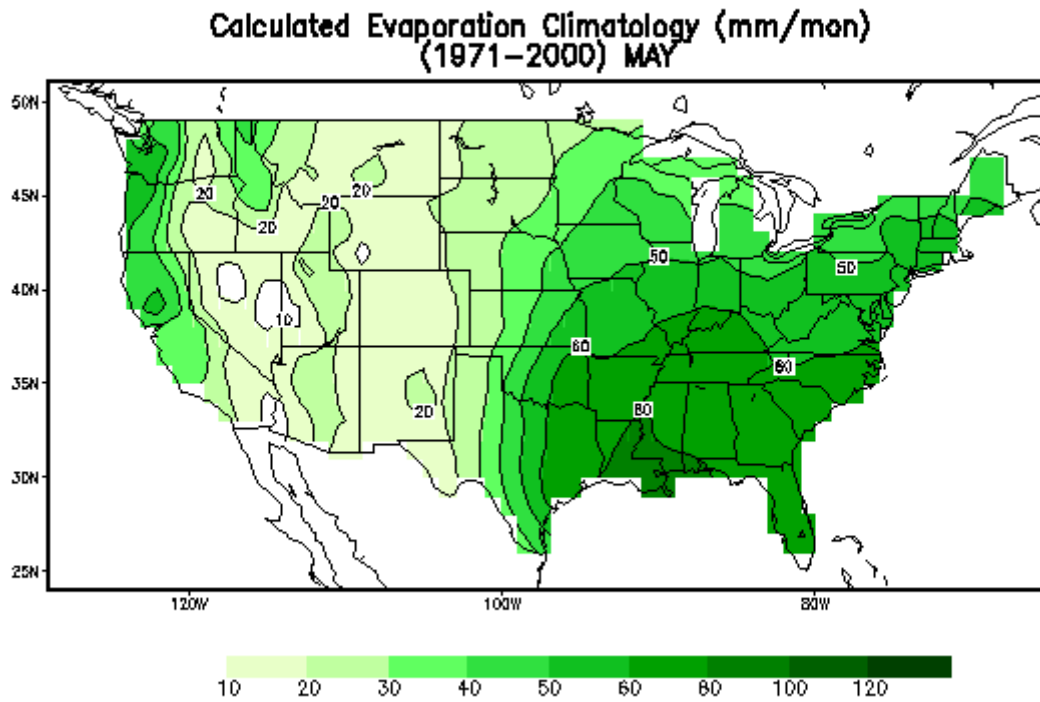
Monthly Evaporation Climatology Maps
1971-2000



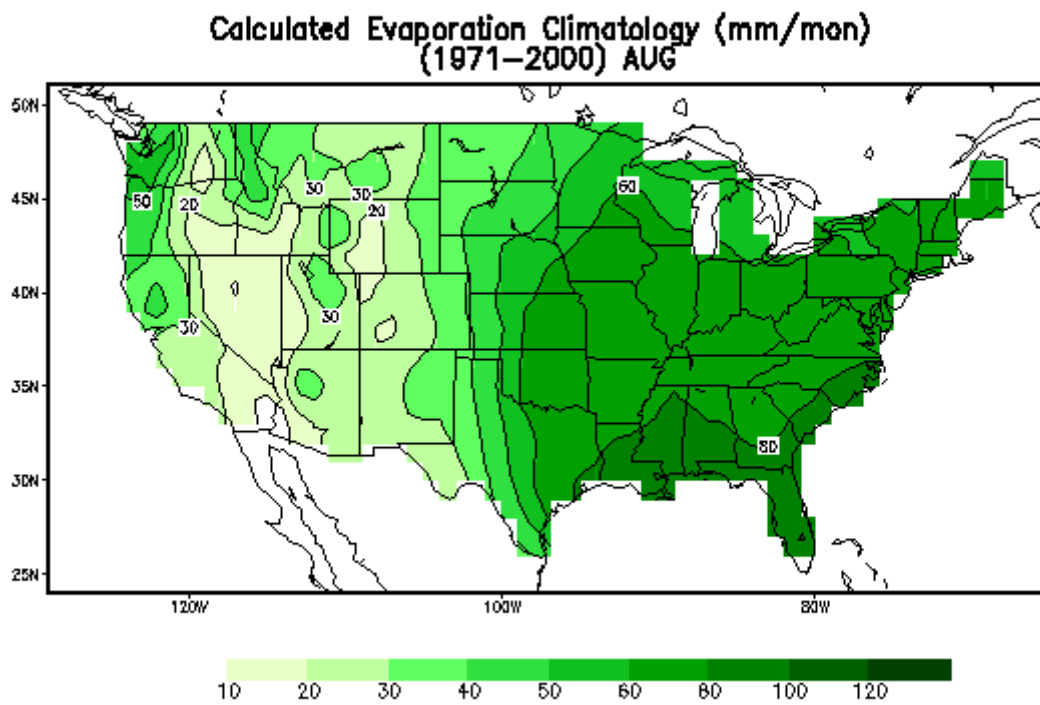
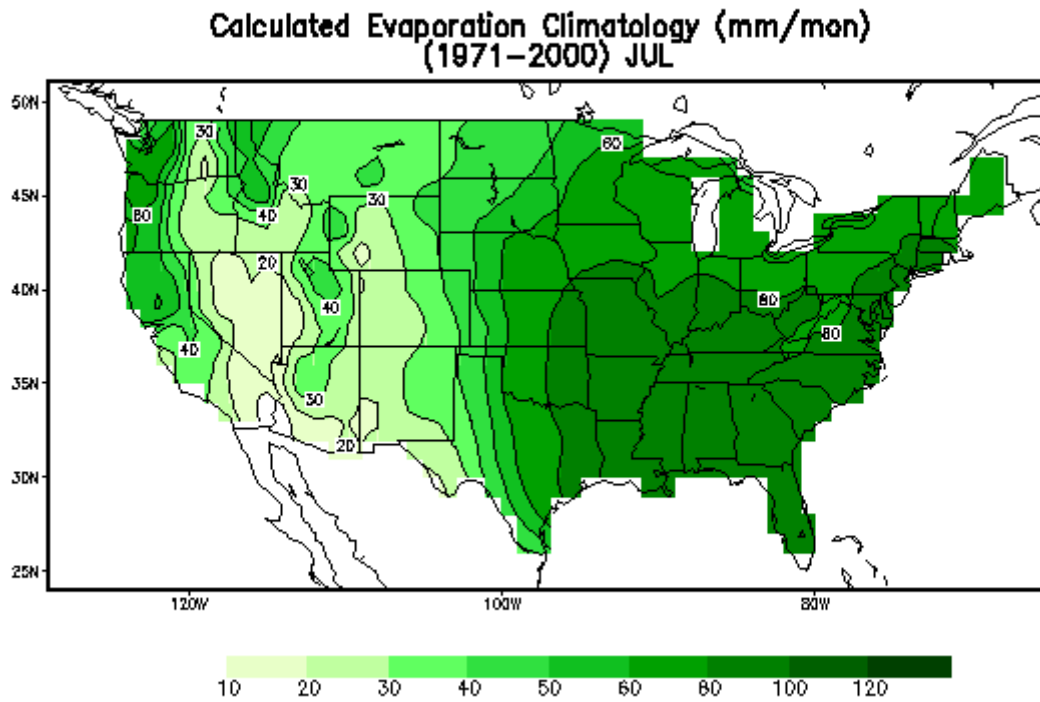
Monthly Evaporation Climatology Maps
1971-2000



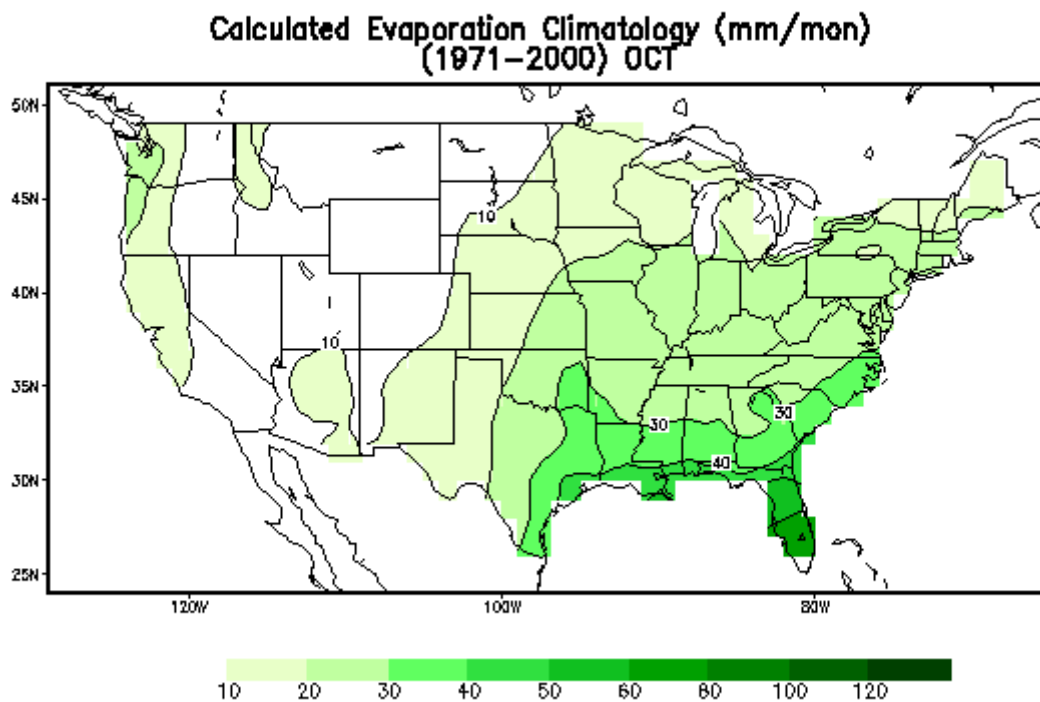
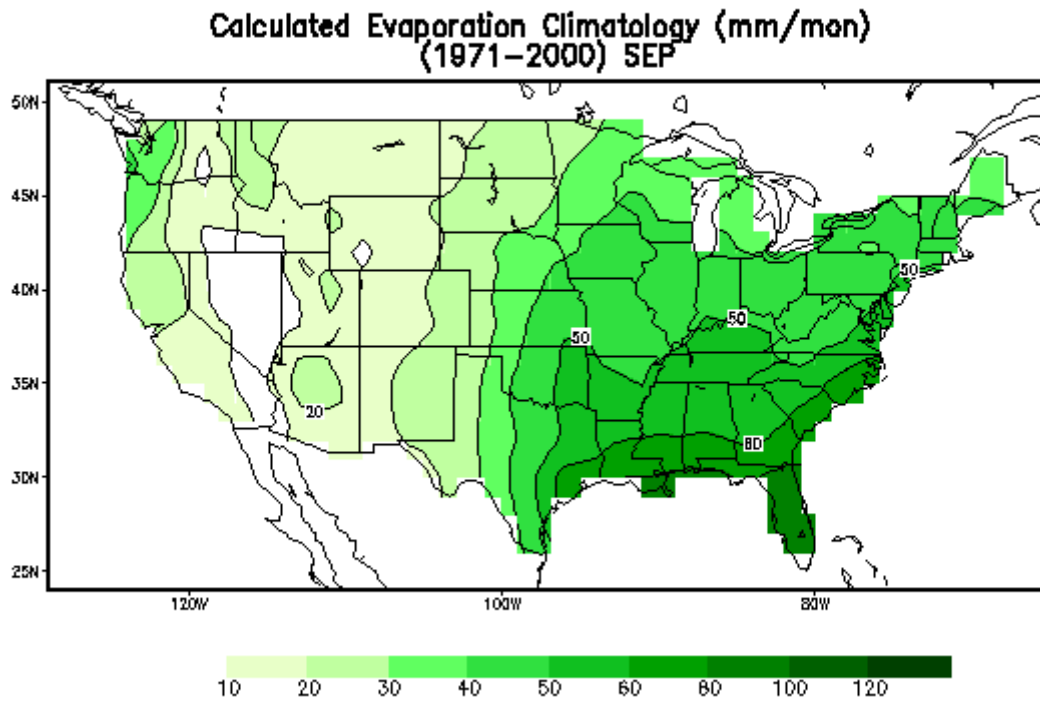
Monthly Evaporation Climatology Maps
1971-2000



Monthly Evaporation Climatology Maps
1971-2000



Monthly Evaporation Climatology Maps
1971-2000



Monthly Evaporation Climatology Maps
1971-2000

