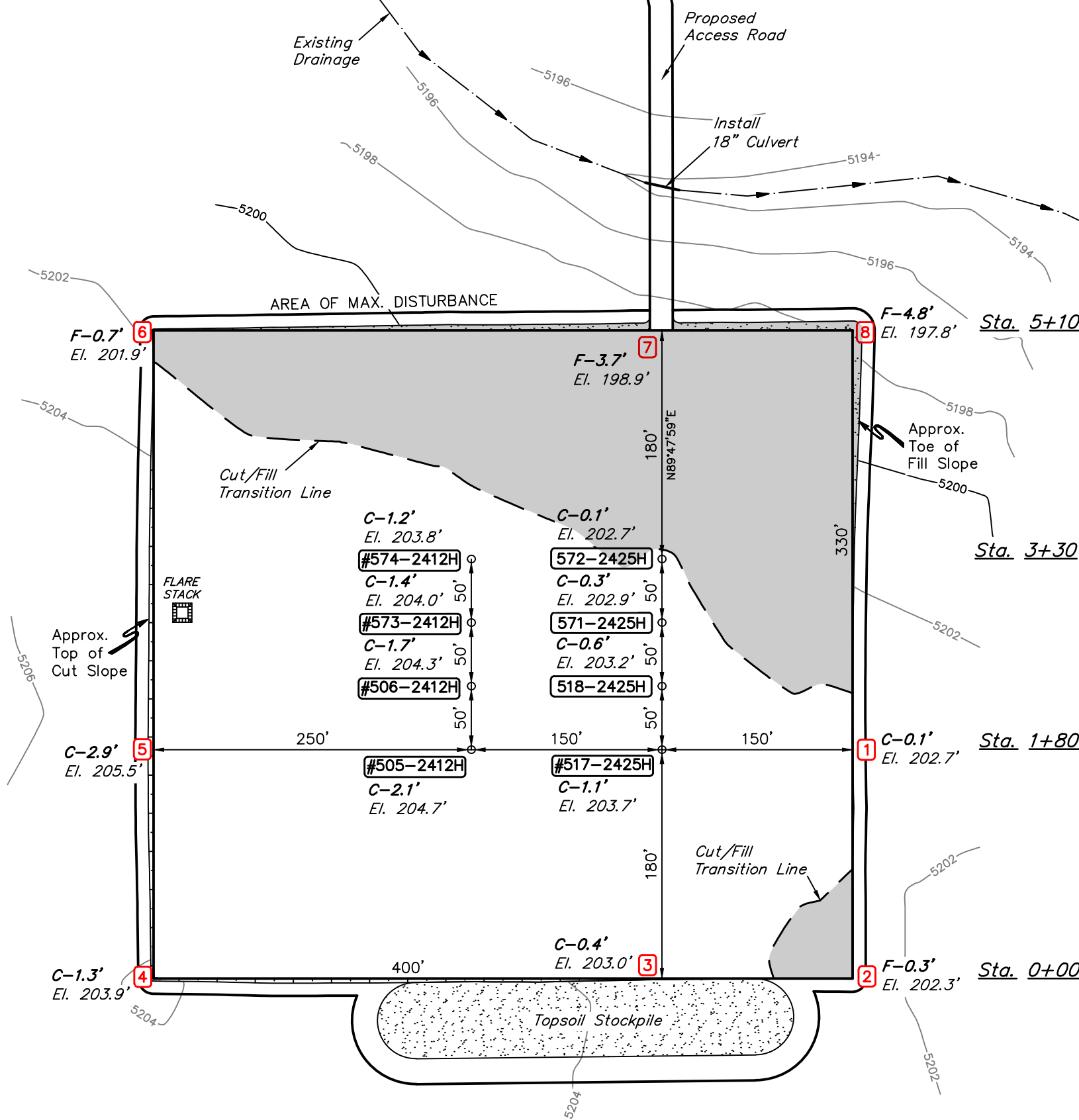


SECTION 13

SECTION 24

Section Line



FINISHED GRADE ELEVATION = 5202.6'

NOTES:

- Flare stack is to be located a min. of 100' from the wellhead.
- Contours shown at 2' intervals.

EOG RESOURCES, INC.

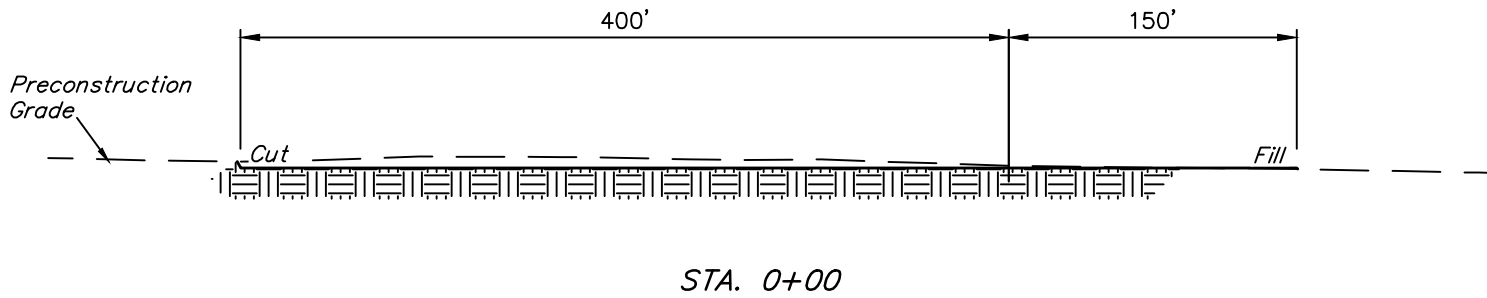
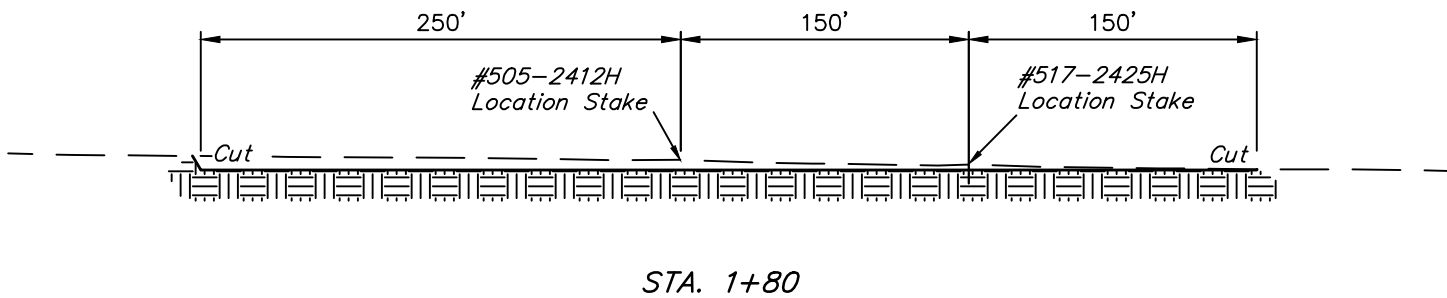
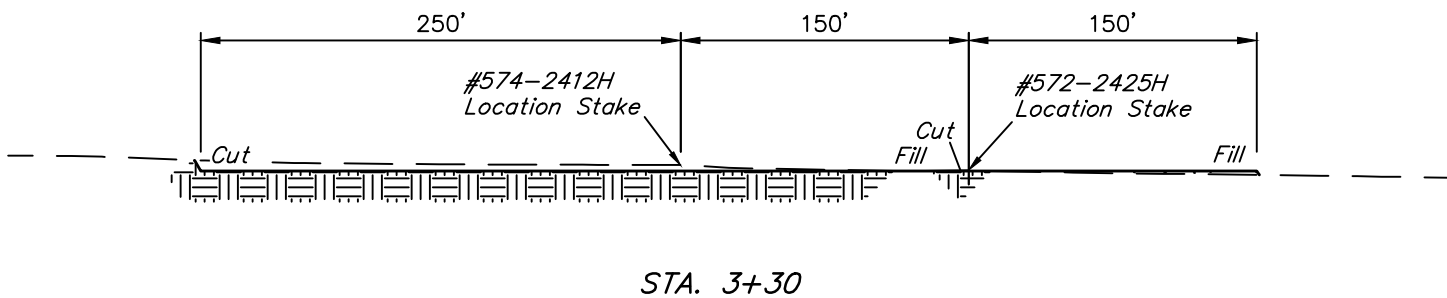
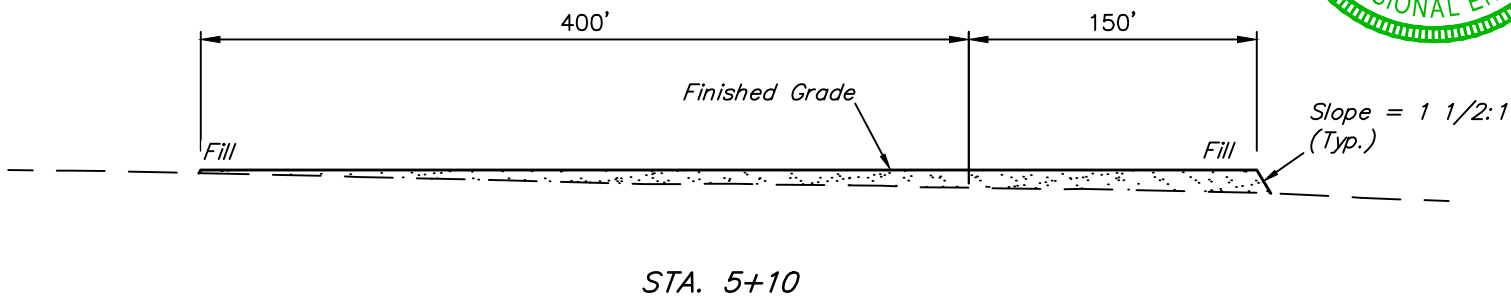
CRITTER CREEK 24 NWNE
SECTION 24, T11N, R63W, 6th P.M.
NW 1/4 NE 1/4
WELD COUNTY, COLORADO



UELS, LLC
Corporate Office * 85 South 200 East
Vernal, UT 84078 * (435) 789-1017

DRAWN BY: J.W.	DATE DRAWN: 04-10-15
SCALE: 1" = 100'	REVISED: 00-00-00
CONSTRUCTION LAYOUT	FIGURE #1

1" = 40'
X-Section
Scale
1" = 100'



APPROXIMATE EARTHWORK QUANTITIES	
(6") TOPSOIL STRIPPING	5,310 Cu. Yds.
REMAINING LOCATION	6,790 Cu. Yds.
TOTAL CUT	12,100 Cu. Yds.
FILL	6,790 Cu. Yds.
EXCESS MATERIAL	5,310 Cu. Yds.
TOPSOIL	5,310 Cu. Yds.
EXCESS UNBALANCE (After Interim Rehabilitation)	0 Cu. Yds.

APPROXIMATE SURFACE DISTURBANCE AREAS		
	DISTANCE	ACRES
WELL SITE DISTURBANCE	NA	±7.638
40' WIDE ACCESS ROAD R-O-W DISTURBANCE	±1111'	±1.020
TOTAL SURFACE USE AREA		±8.658

- NOTES:**
- Fill quantity includes 5% for compaction.
 - Calculations based on 6" of topsoil stripping.
 - Topsoil should not be stripped below finished grade on substructure area.

EOG RESOURCES, INC.
CRITTER CREEK 24 NWNE
SECTION 24, T11N, R63W, 6th P.M.
NW 1/4 NE 1/4
WELD COUNTY, COLORADO



UELS, LLC
Corporate Office * 85 South 200 East
Vernal, UT 84078 * (435) 789-1017

DRAWN BY: J.W.	DATE DRAWN: 04-10-15
SCALE: AS SHOWN	REVISED: 00-00-00
CONSTRUCTION LAYOUT CROSS SECTIONS	FIGURE #2