

FINISHED GRADE ELEVATION = 5411.7'

NOTE: Earthwork Calculations Require a Fill @ Some of the Location Stakes For Balance. All Fill is to be Compacted to a Minimum of 95% of the Maximum Dry Density Obtained by AASHTO Method t-99.

- NOTES:
- Flare Stack is to be located a min. of 100' from the wellhead.
 - Contours shown at 2' intervals.

EOG RESOURCES, INC.

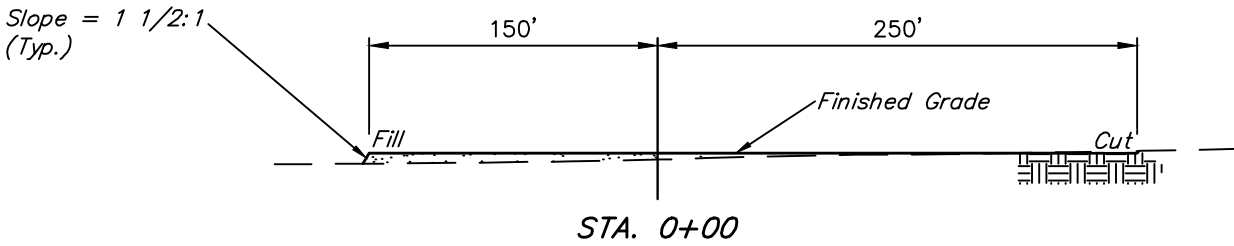
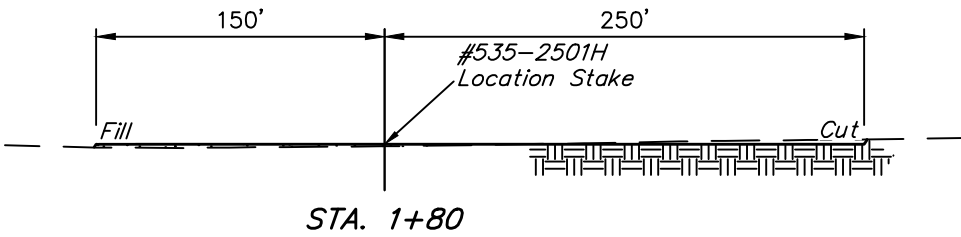
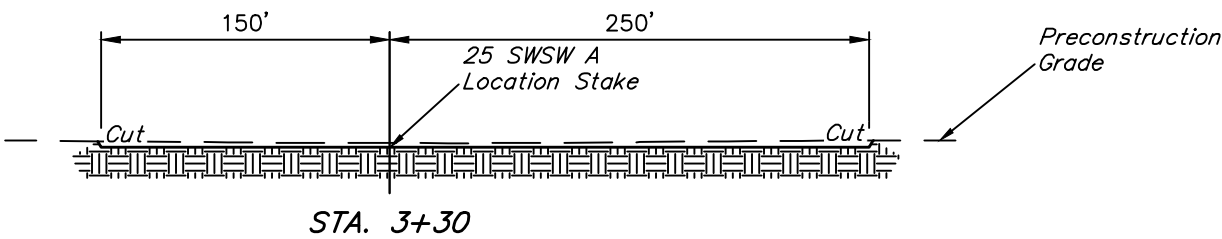
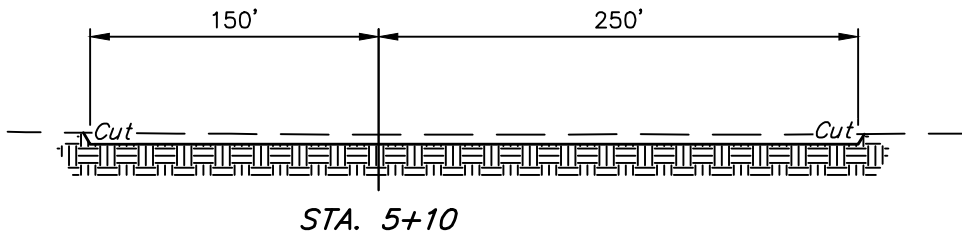
FOX CREEK 25 SWSW
SW 1/4 SW 1/4, SECTION 25, T12N, R63W, 6th P.M.
WELD COUNTY, COLORADO



UELS, LLC
Corporate Office * 85 South 200 East
Vernal, UT 84078 * (435) 789-1017

DRAWN BY: C.D.L.	DATE DRAWN: 05-05-15
SCALE: 1" = 60'	REVISED: 00-00-00
CONSTRUCTION LAYOUT	FIGURE #1

1" = 40'
X-Section
Scale
1" = 100'



APPROXIMATE EARTHWORK QUANTITIES	
(6") TOPSOIL STRIPPING	3,850 Cu. Yds.
REMAINING LOCATION	3,400 Cu. Yds.
TOTAL CUT	7,250 Cu. Yds.
FILL	3,400 Cu. Yds.
EXCESS MATERIAL	3,850 Cu. Yds.
TOPSOIL	3,850 Cu. Yds.
EXCESS UNBALANCE (After Interim Rehabilitation)	0 Cu. Yds.

APPROXIMATE SURFACE DISTURBANCE AREAS		
	DISTANCE	ACRES
WELL SITE DISTURBANCE	NA	±5.765
40' WIDE ACCESS ROAD R-O-W DISTURBANCE	±912'	±0.837
TOTAL SURFACE USE AREA		±6.602

- NOTES:**
- Fill quantity includes 5% for compaction.
 - Calculations based on 6" of topsoil stripping.
 - Topsoil should not be stripped below finished grade on substructure area.

EOG RESOURCES, INC.

**FOX CREEK 25 SWSW
SW 1/4 SW 1/4, SECTION 25, T12N, R63W, 6th P.M.
WELD COUNTY, COLORADO**



UELS, LLC
Corporate Office * 85 South 200 East
Vernal, UT 84078 * (435) 789-1017

DRAWN BY: C.D.L.	DATE DRAWN: 05-05-15
SCALE: AS SHOWN	REVISED: 00-00-00
CONSTRUCTION LAYOUT CROSS SECTIONS	FIGURE #2