

FINISHED GRADE ELEVATION = 5406.5'

NOTES:

- Flare pit is to be located a min. of 100' from the wellhead.
- Contours shown at 2' intervals.

EOG RESOURCES, INC.

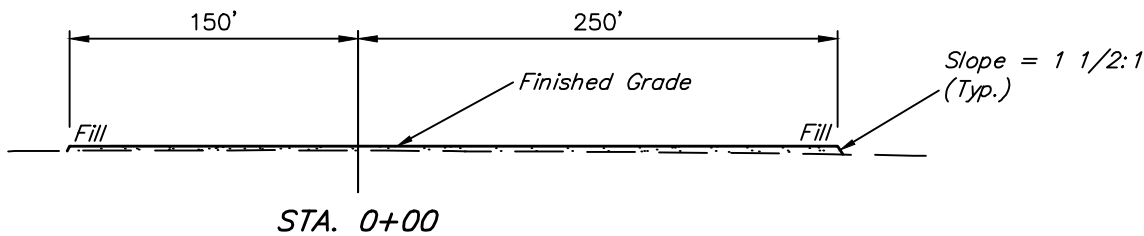
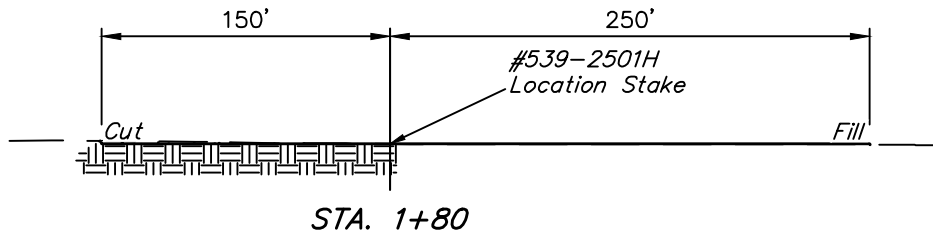
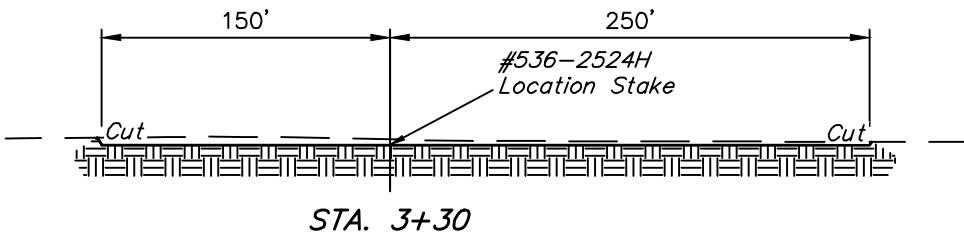
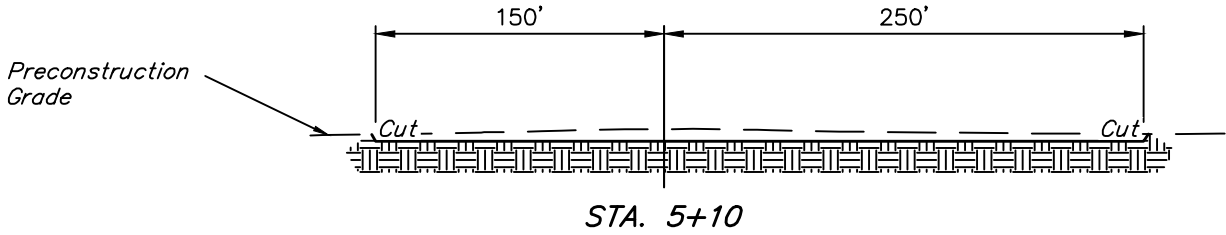
FOX CREEK 25 SESW
SE 1/4 SW 1/4, SECTION 25, T12N, R63W, 6th P.M.
WELD COUNTY, COLORADO



UELS, LLC
Corporate Office * 85 South 200 East
Vernal, UT 84078 * (435) 789-1017

DRAWN BY: C.D.L.	DATE DRAWN: 05-05-15
SCALE: 1" = 60'	REVISED: 00-00-00
CONSTRUCTION LAYOUT	FIGURE #1

1" = 40'
X-Section
Scale
1" = 100'



APPROXIMATE EARTHWORK QUANTITIES	
(6") TOPSOIL STRIPPING	3,840 Cu. Yds.
REMAINING LOCATION	3,230 Cu. Yds.
TOTAL CUT	7,070 Cu. Yds.
FILL	3,230 Cu. Yds.
EXCESS MATERIAL	3,840 Cu. Yds.
TOPSOIL	3,840 Cu. Yds.
EXCESS UNBALANCE (After Interim Rehabilitation)	0 Cu. Yds.

APPROXIMATE SURFACE DISTURBANCE AREAS		
	DISTANCE	ACRES
WELL SITE DISTURBANCE	NA	±5.734
40' WIDE ACCESS ROAD R-O-W DISTURBANCE	±273'	±0.251
TOTAL SURFACE USE AREA		±5.985

- NOTES:**
- Fill quantity includes 5% for compaction.
 - Calculations based on 6" of topsoil stripping.
 - Topsoil should not be stripped below finished grade on substructure area.

EOG RESOURCES, INC.

FOX CREEK 25 SESW
SE 1/4 SW 1/4, SECTION 25, T12N, R63W, 6th P.M.
WELD COUNTY, COLORADO



UELS, LLC
Corporate Office * 85 South 200 East
Vernal, UT 84078 * (435) 789-1017

DRAWN BY: C.D.L.	DATE DRAWN: 05-05-15
SCALE: AS SHOWN	REVISED: 00-00-00
CONSTRUCTION LAYOUT CROSS SECTIONS	FIGURE #2