



CEMENT BOND LOG

Company		EXTRACTION OIL & GAS	
Well		DT MARTINEZ 2-5-6	
Field		WATTENBERG	
County		WELD	
State		COLORADO	
Location:		API # : 05-123-41037-00	
Permanent Datum		GL	
Log Measured From		KB	
Drilling Measured From		KB	
SEC 5		TWP 5N	
RGE 65W		Other Services	
SHL:2781' FSL 2184' FWL		K.B. 4665	
BHL:2666' FNL 460' FWL		D.F. 4665	
		G.L. 4640	
Date		16 JUNE 15	
Run Number		1	
Depth Driller		7380	
Depth Logger		7380	
Bottom Logged Interval		7380	
Top Log Interval		0	
Open Hole Size		8.75	
Type Fluid		WATER	
Density / Viscosity		8.4	
Max. Recorded Temp.		255	
Estimated Cement Top		100	
Time Well Ready		0600	
Time Logger on Bottom		SEELOG	
Equipment Number		14166	
Location		LONGMONT	
Recorded By		N.SOUTHAM	
Witnessed By		JOSE TORRES	
Run Number		Bit	
From		To	
Size		Weight	
From		To	
Casing Record		Size	
Surface String		9.625	
Prot. String		7	
Production String		4.5	
Liner		11.6	
Mgt/Ft		36	
Top		0	
Bottom		1000	
7889		0	
6862		14969	

<<< Fold Here >>>

All interpretations of log data are opinions based on inferences from electrical or other measurements. We do not guarantee the accuracy or correctness of any interpretation or recommendation and shall not be liable or responsible for any loss, costs, damages, or expenses incurred or sustained by anyone resulting from any interpretation made by any of our employees or agents. These interpretations are also subject to our general terms and conditions set out in our current Price Schedule.

Remarks: Rig:CRANE Prints:2 Service Order #121646219
THANK YOU FOR CHOOSING WEATHERFORD WIRELINE FOR THIS LOG.
YOUR CREW TODAY WAS N. SOUTHAM E. PRESTON Z. MAGNER
THIS LOG WAS RAN UNDER PRESSURE OF 600 PSI

BHT		EQUIPMENT DATA			
Bit Size		Run No.	Tool Type	Tool No.	Other
Surface Pressure		1	CTBA	216	
Shut In		1	GRBA	236	
		1	CENB	210	
		1	SBTA	229	
		1	CFNA	231	



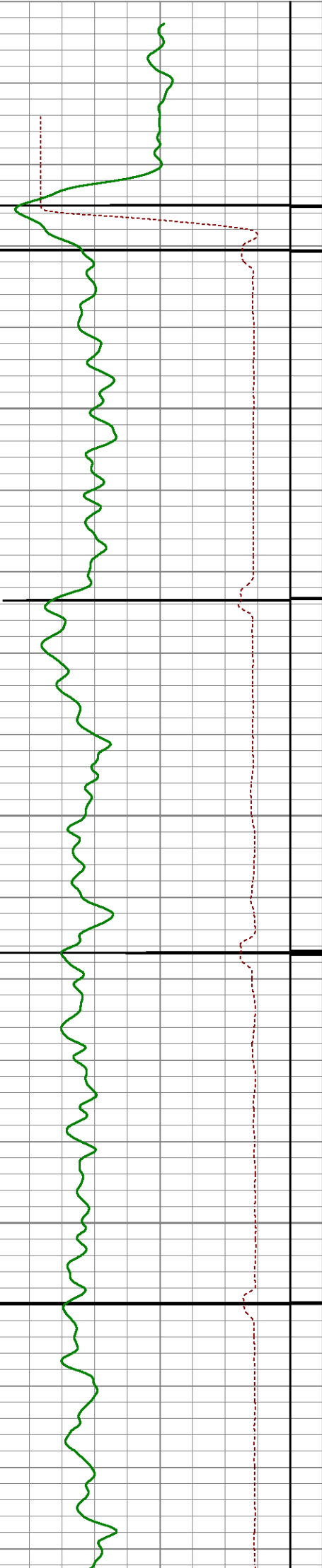
MAIN PASS



CEMENT BOND LOG

Database File c:\users\sysadmin\desktop\extraction data\extractionoil&gas_dtmartinez_2-5-6\extraction_oil&gas_dtmarti
Dataset Pathname merge1
Presentation Format gc3ft5ft
Dataset Creation Tue Jun 16 09:08:26 2015
Charted by Depth in Feet scaled 1:200


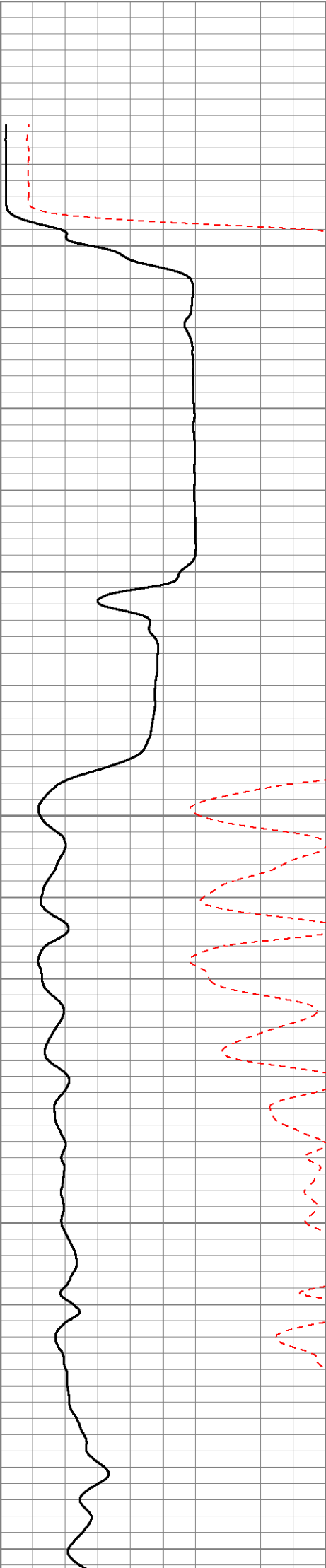
-9	COLLAR LOCATOR	1	TENS	0	AMPLIFIED 3FT AMP (mV)	20	200	Variable Density 5FT	1200
	GAMMA RAY		0	(lb 3000	0	AMPLITUDE 3FT (mV)	100		
	API								

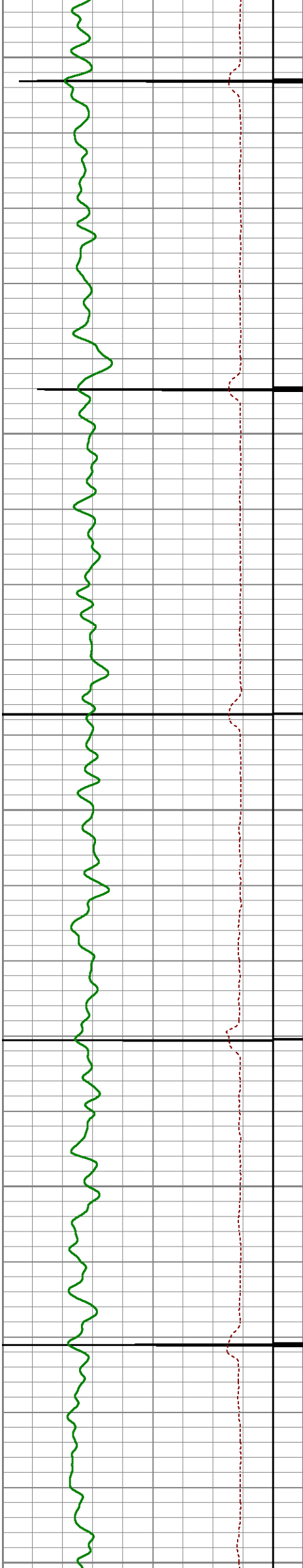


50

100

150





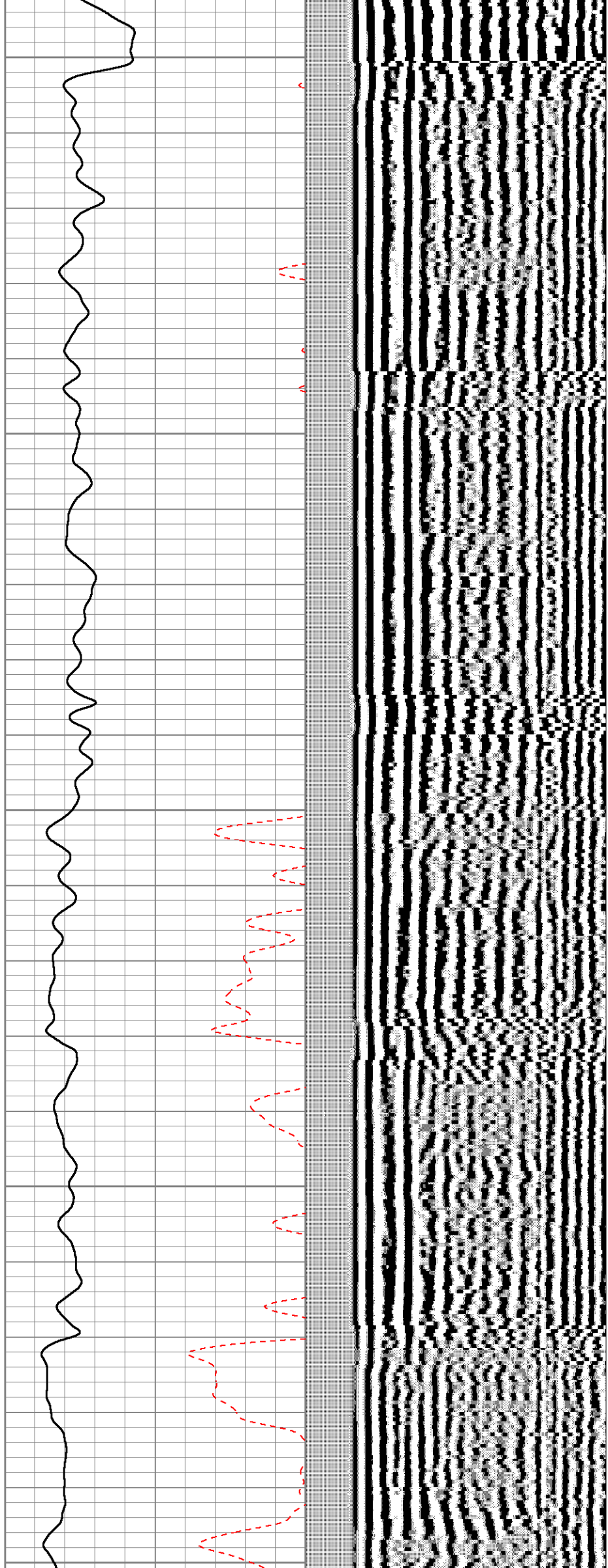
200

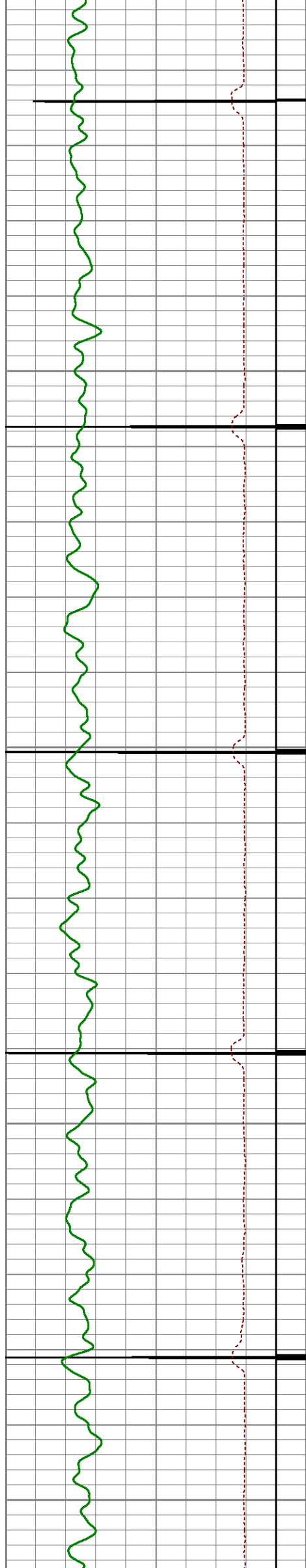
250

300

350

400




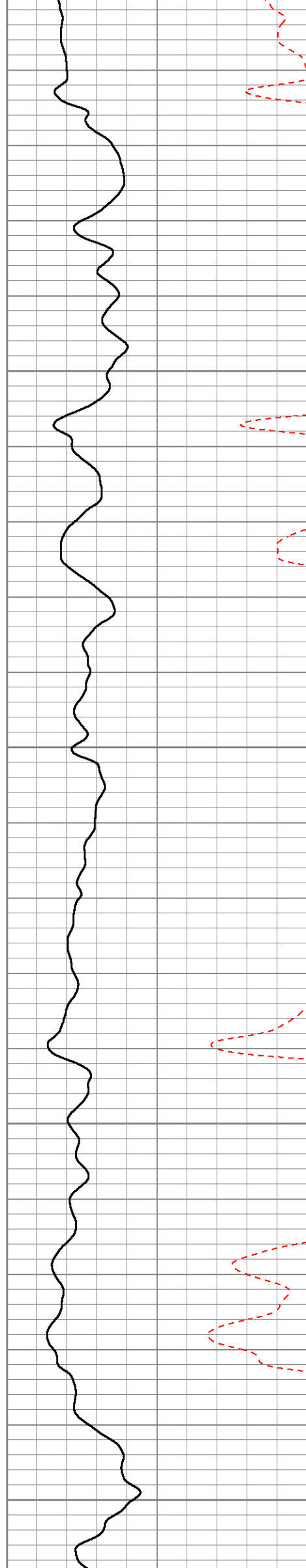


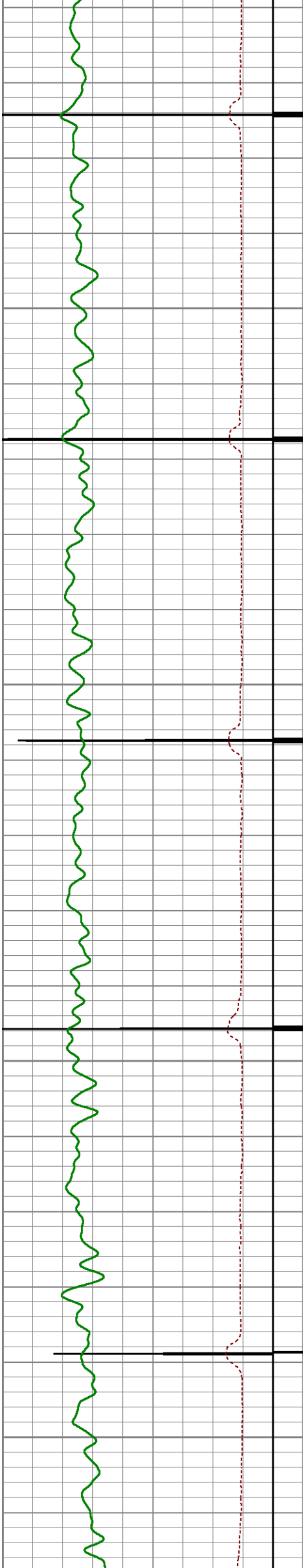
450

500

550

600




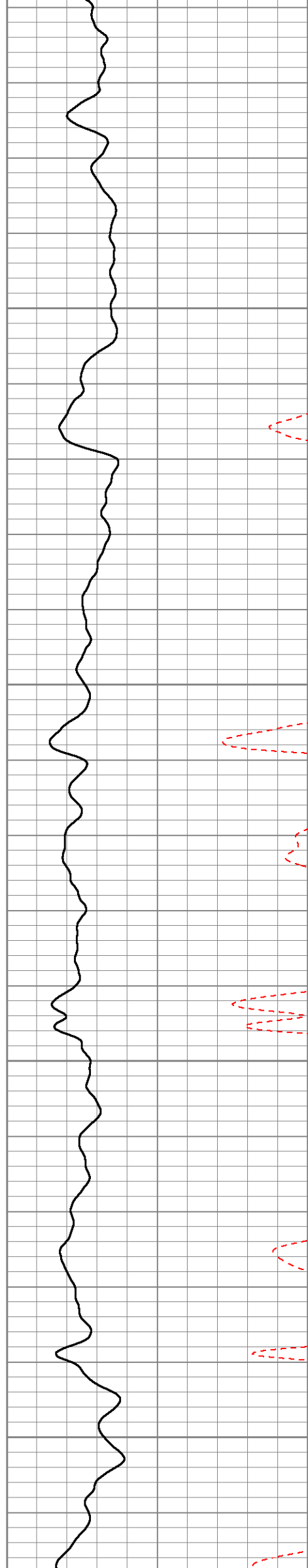


650

700

750

800




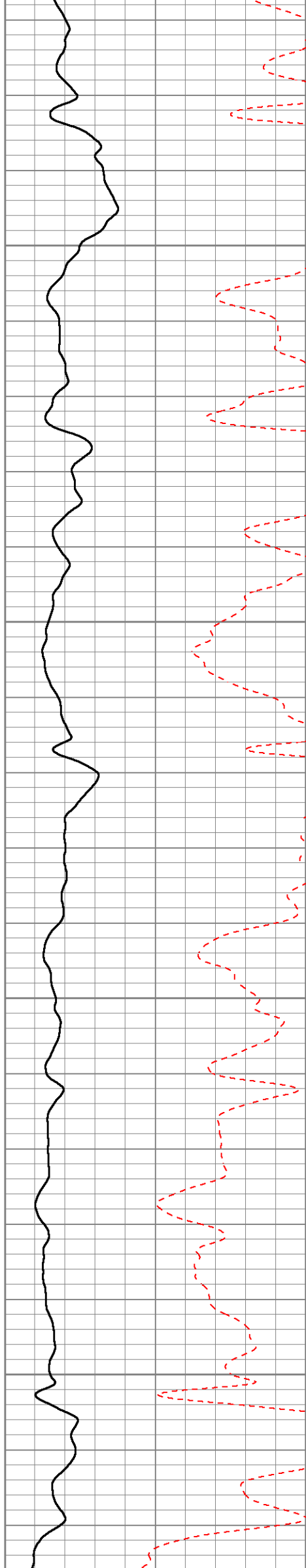


850

900

950

1000




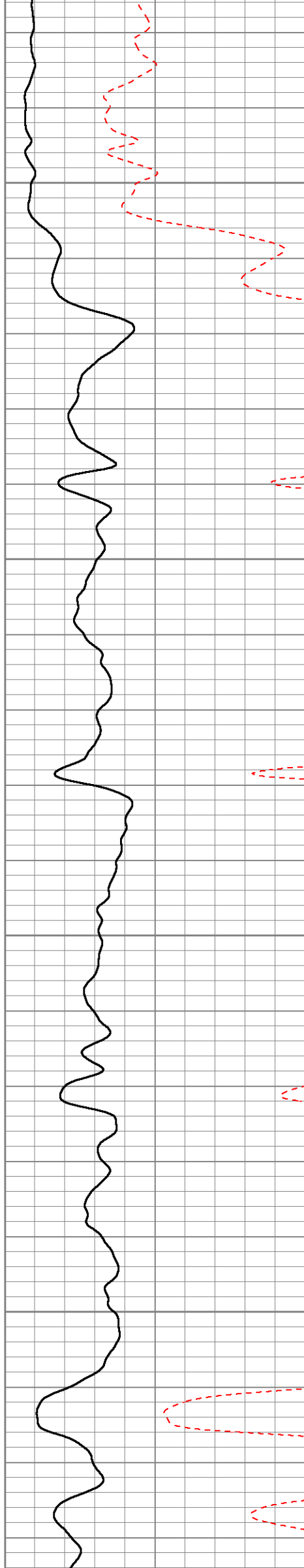


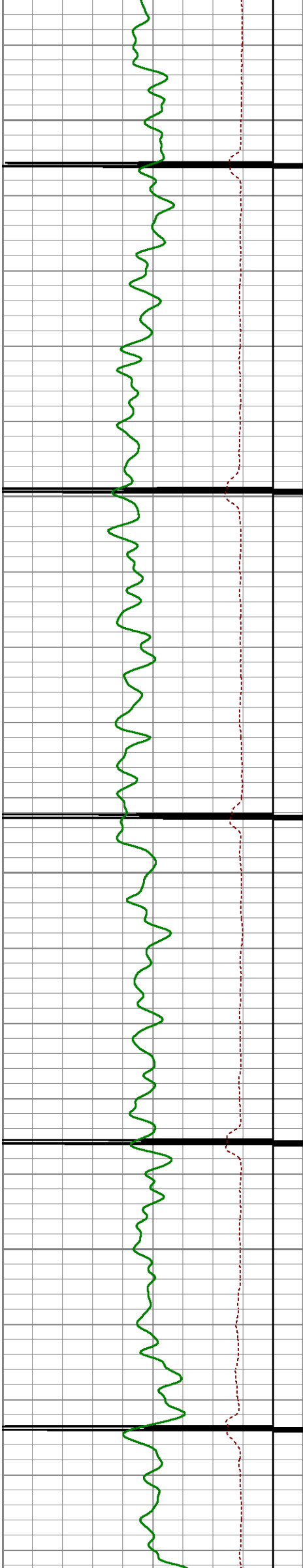
1050

1100

1150

1200




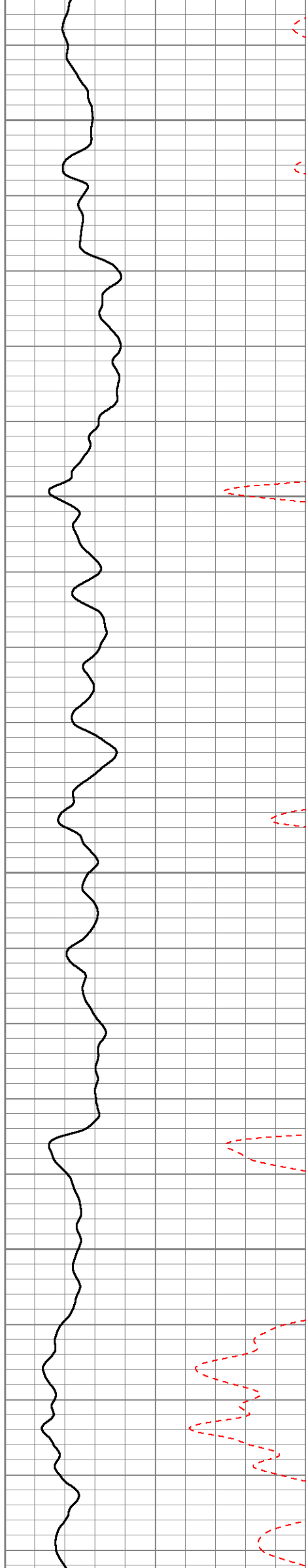


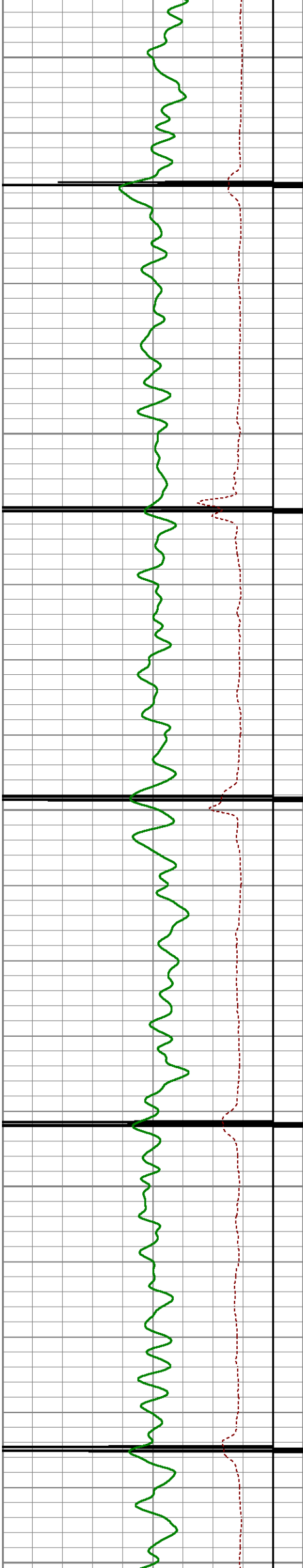
1250

1300

1350

1400






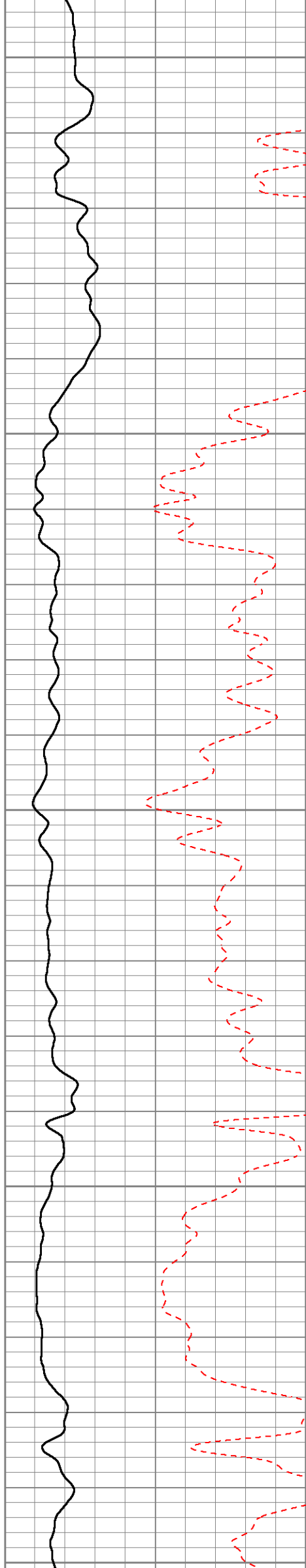
1450

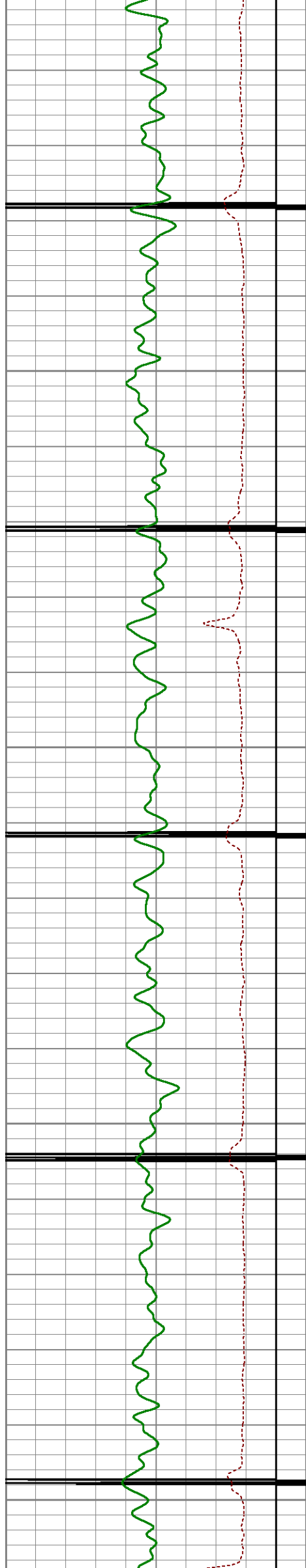
1500

1550

1600

1650




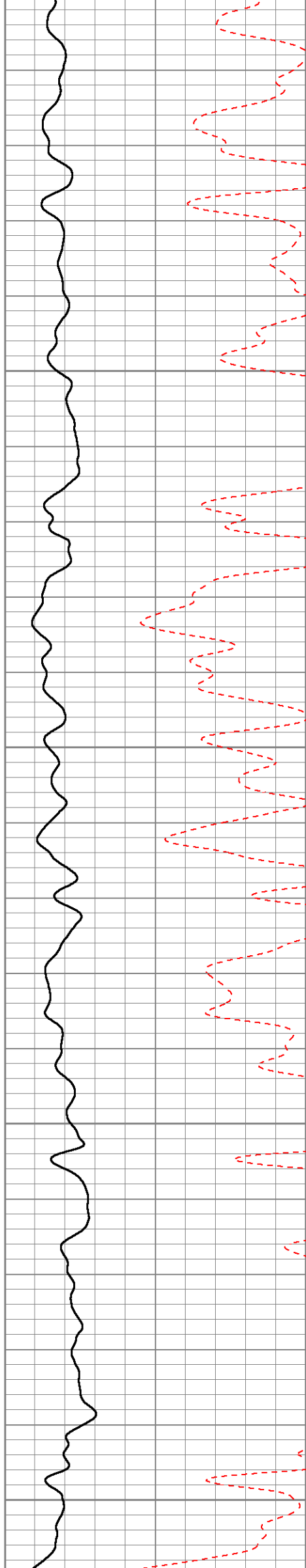


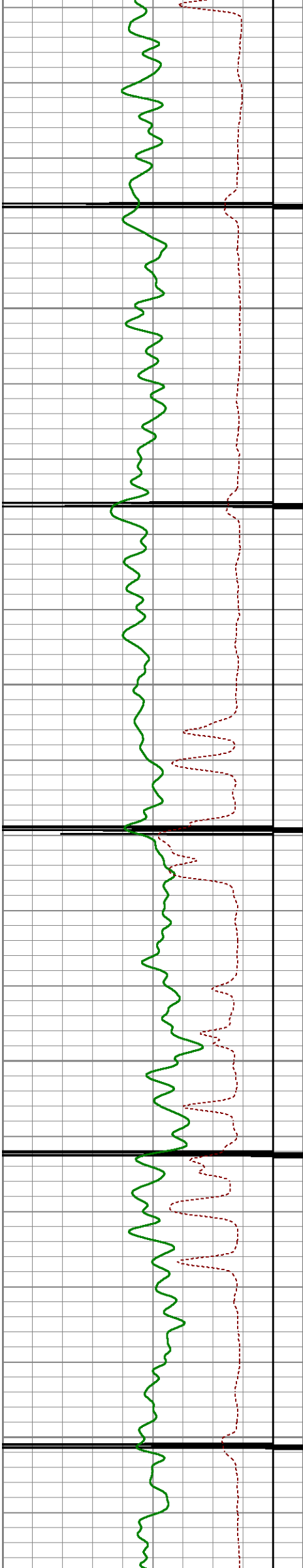
1700

1750

1800

1850




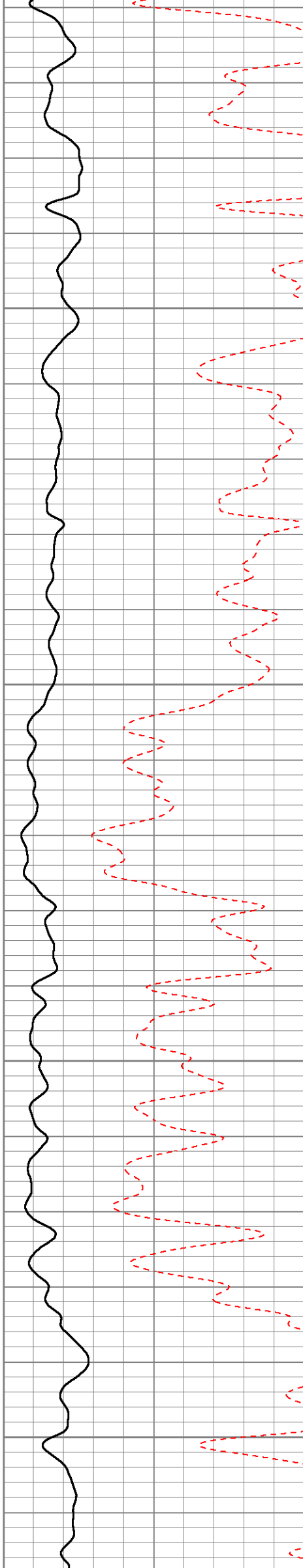


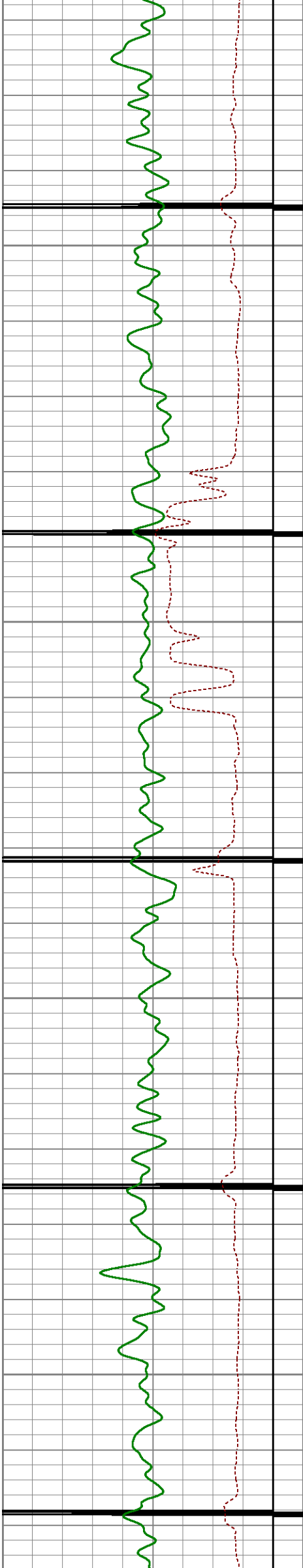
1900

1950

2000

2050




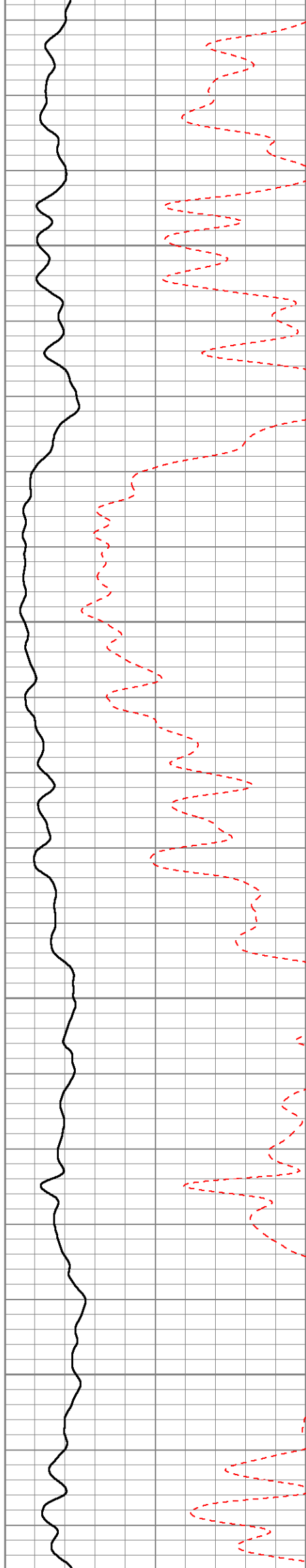


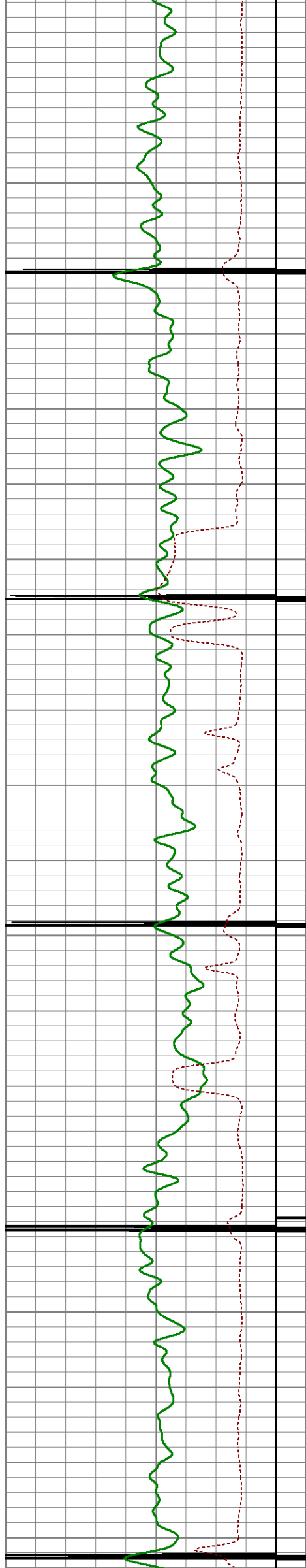
2100

2150

2200

2250




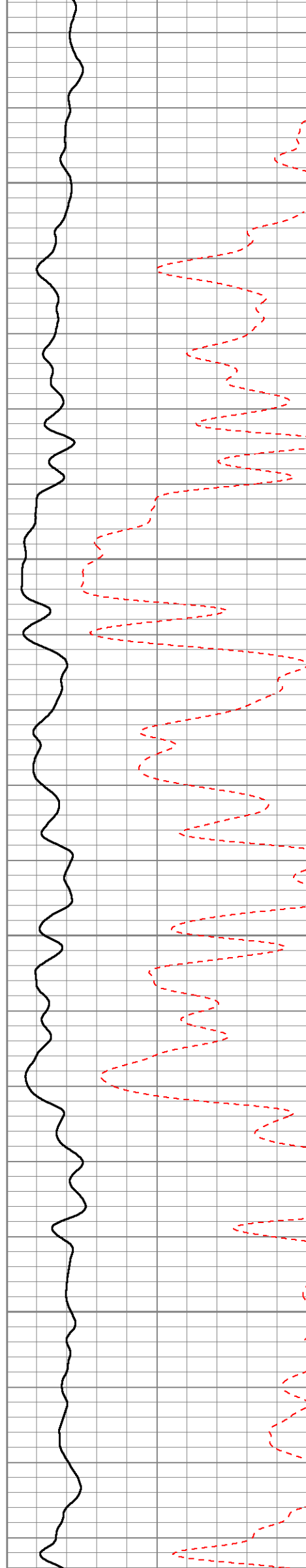


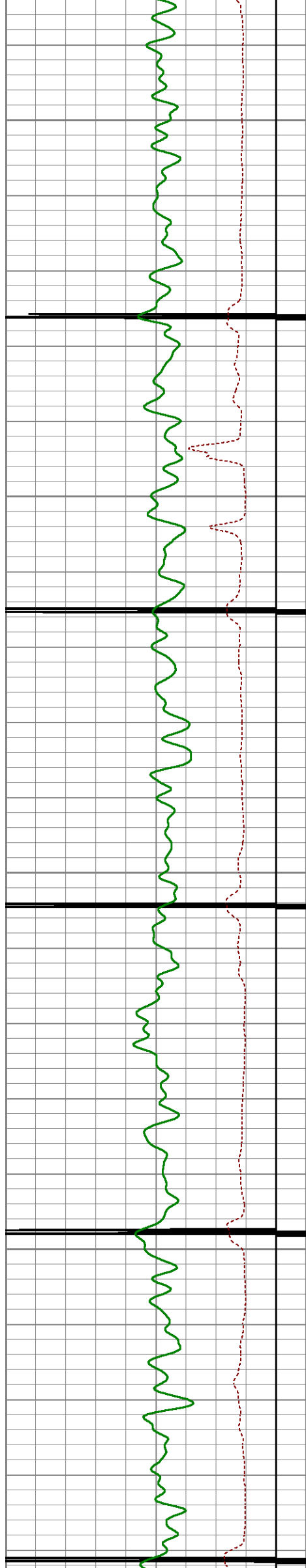
2300

2350

2400

2450




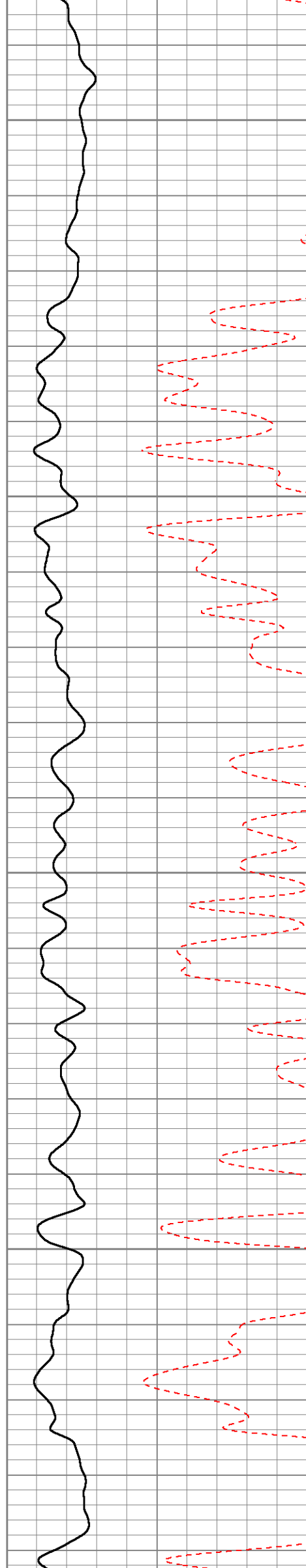


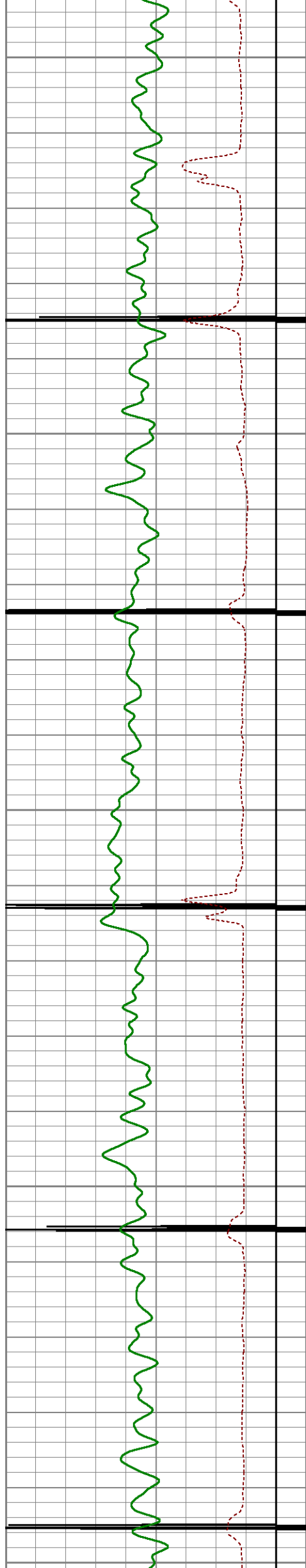
2500

2550

2600

2650






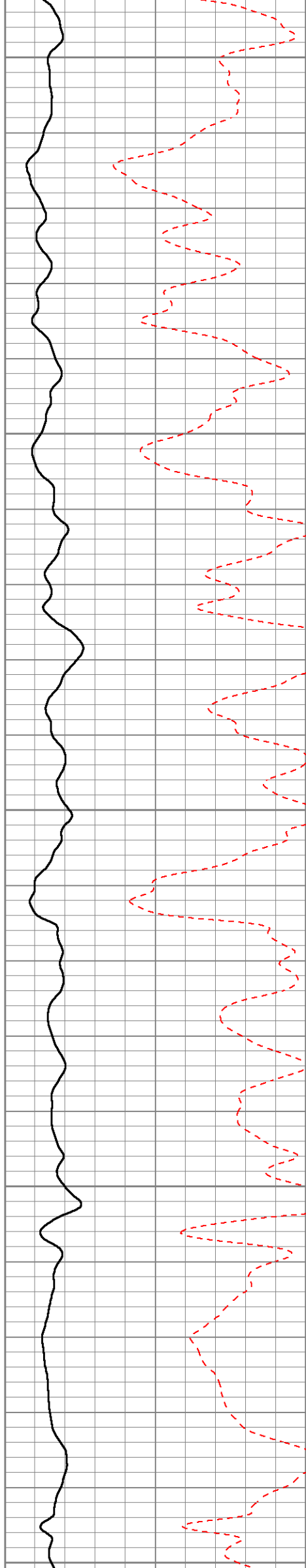
2700

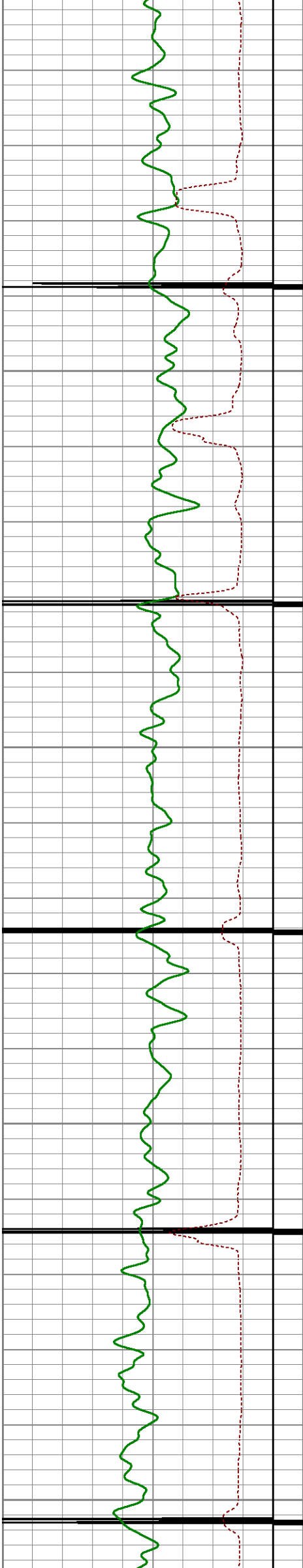
2750

2800

2850

2900




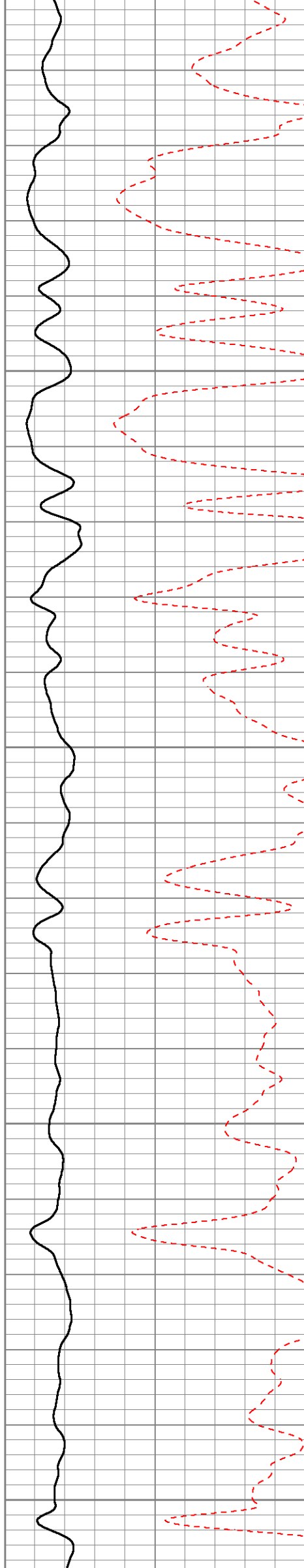


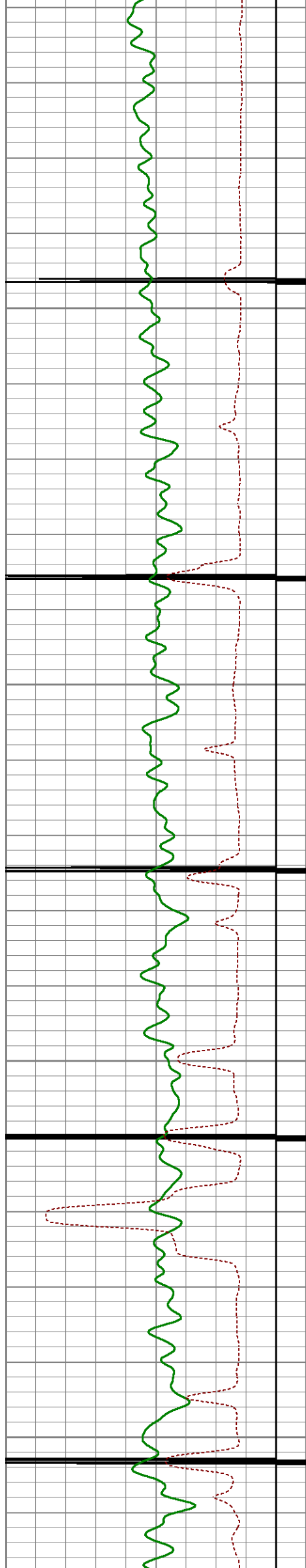
2950

3000

3050

3100




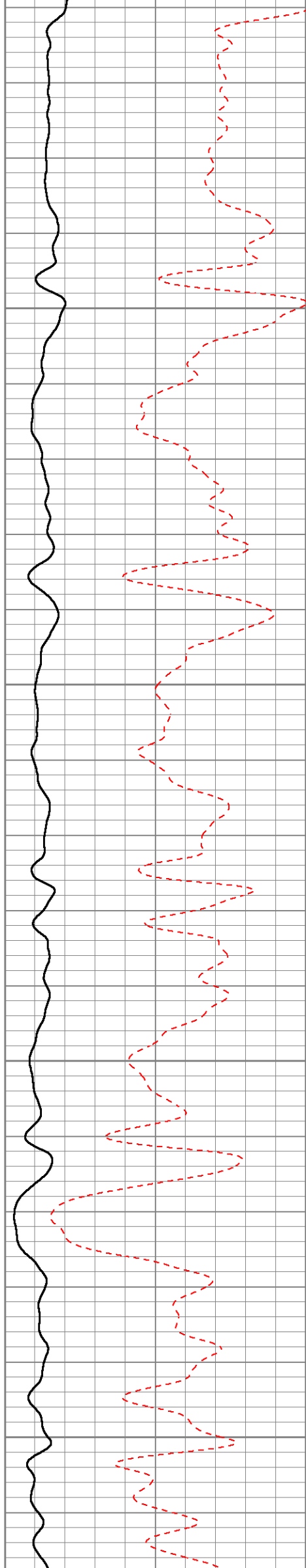


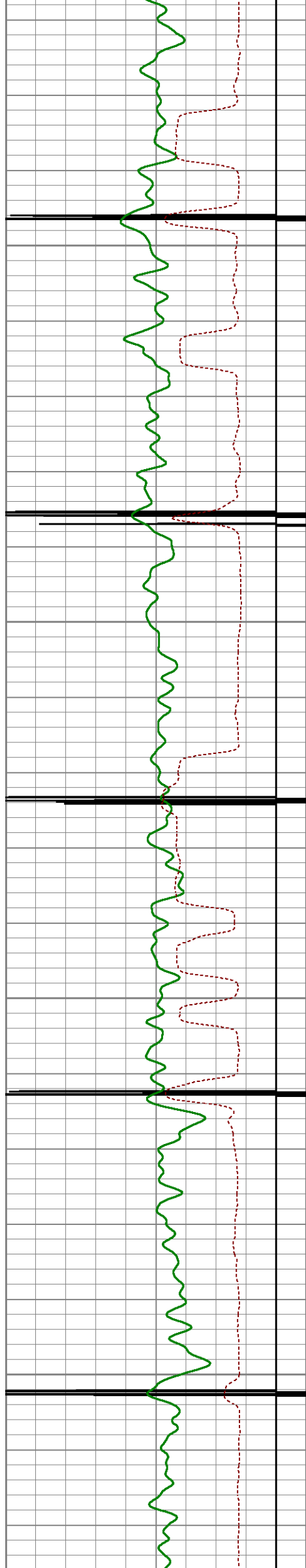
3150

3200

3250

3300




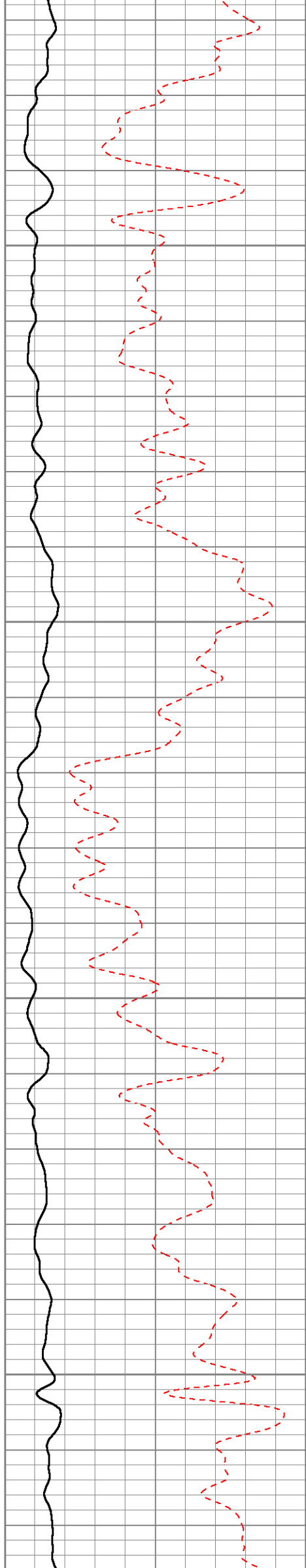


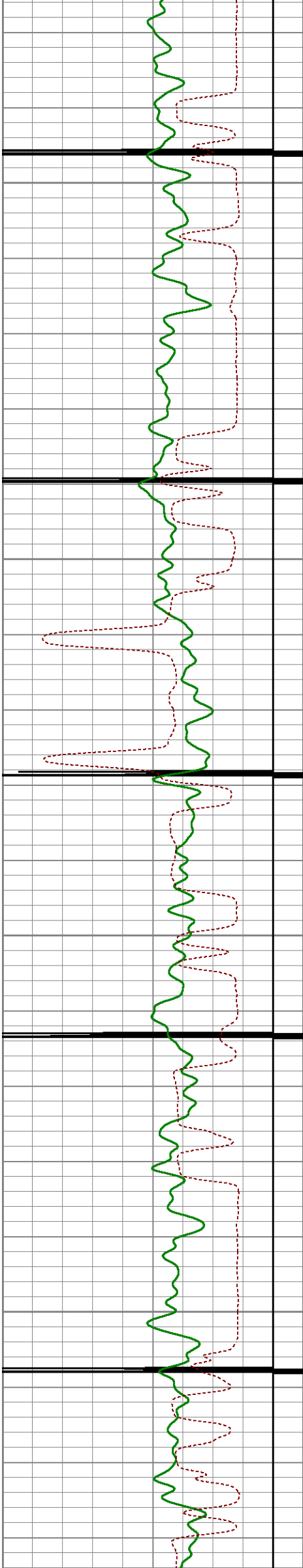
3350

3400

3450

3500




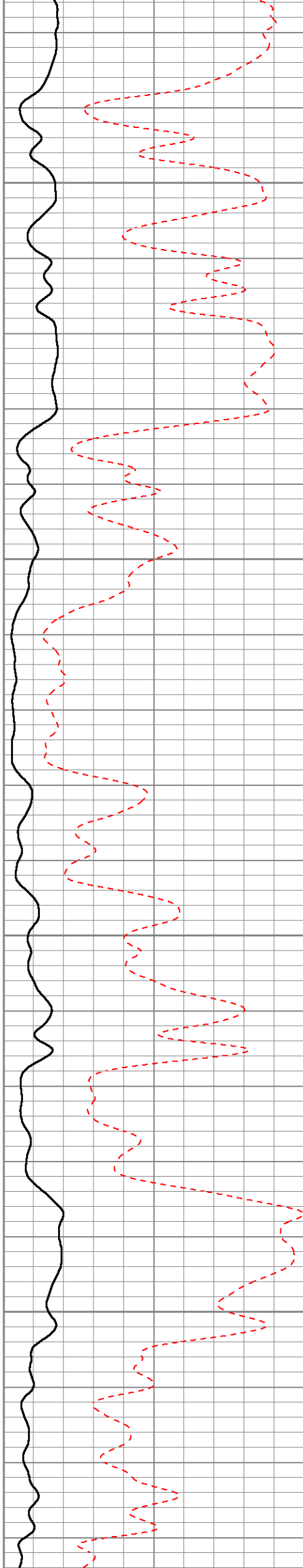


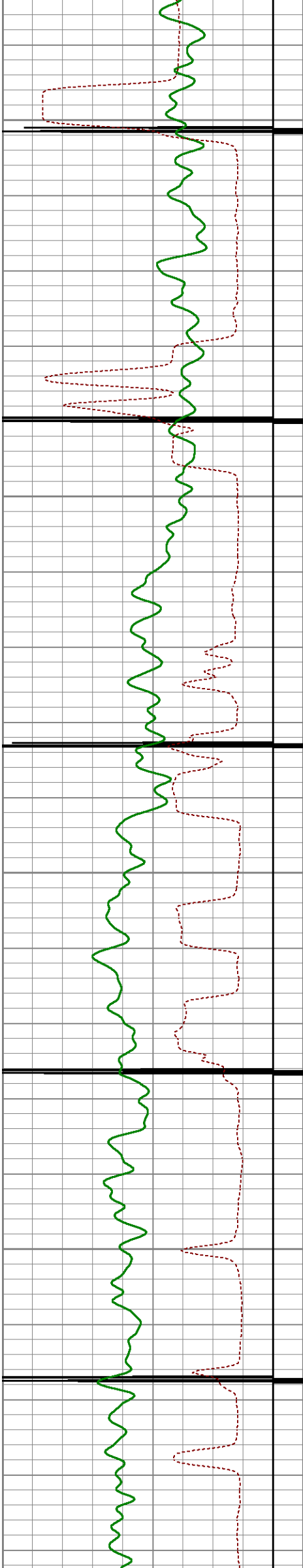
3550

3600

3650

3700




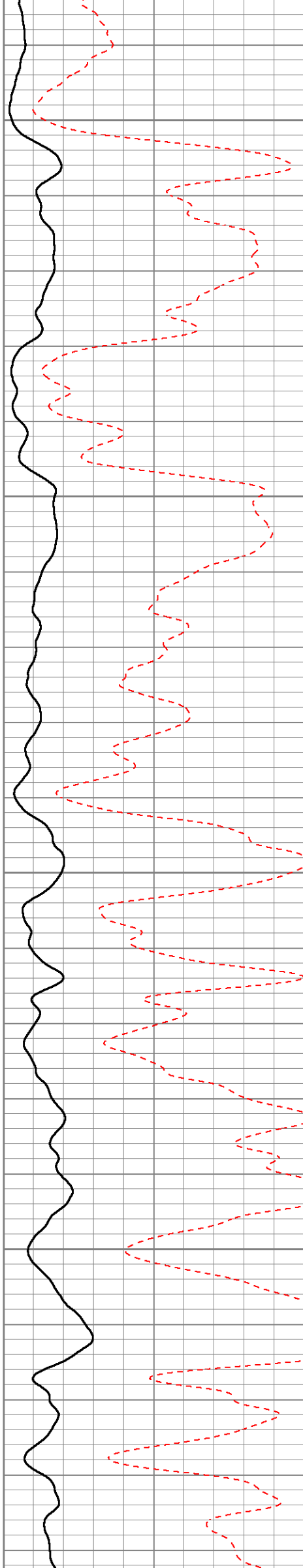


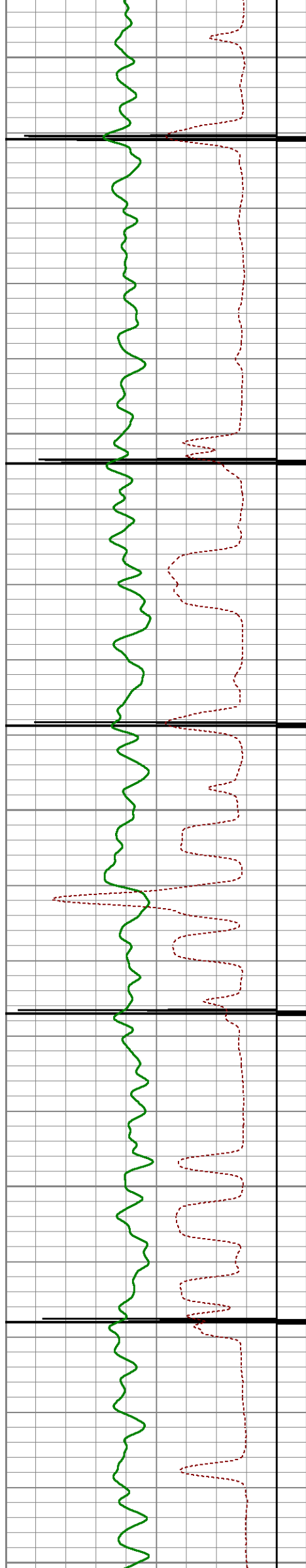
3750

3800

3850

3900






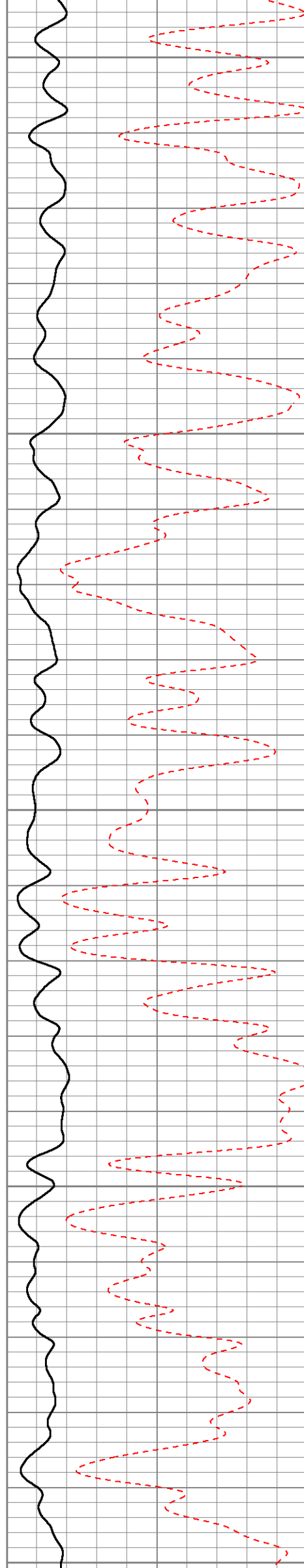
3950


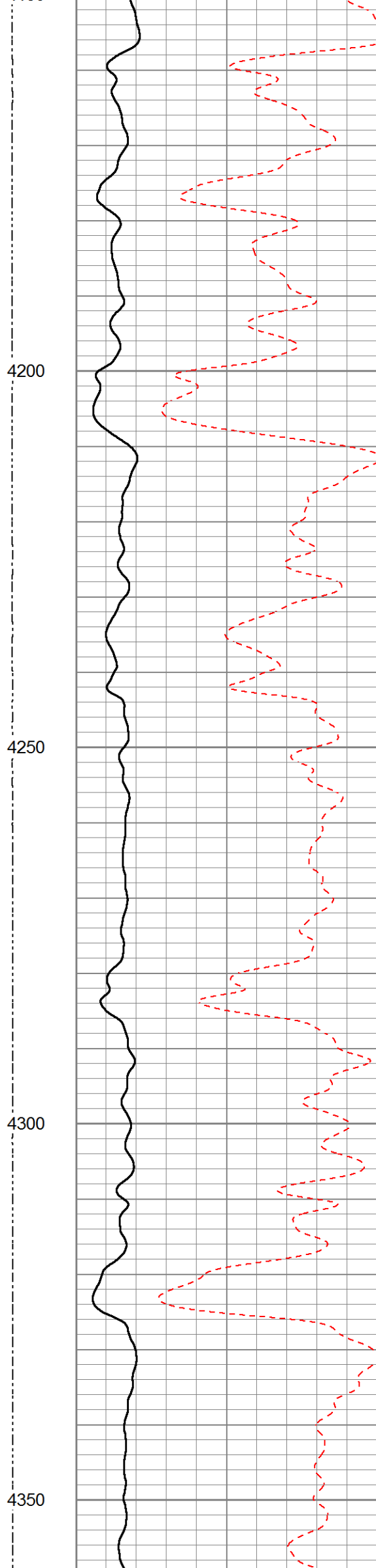
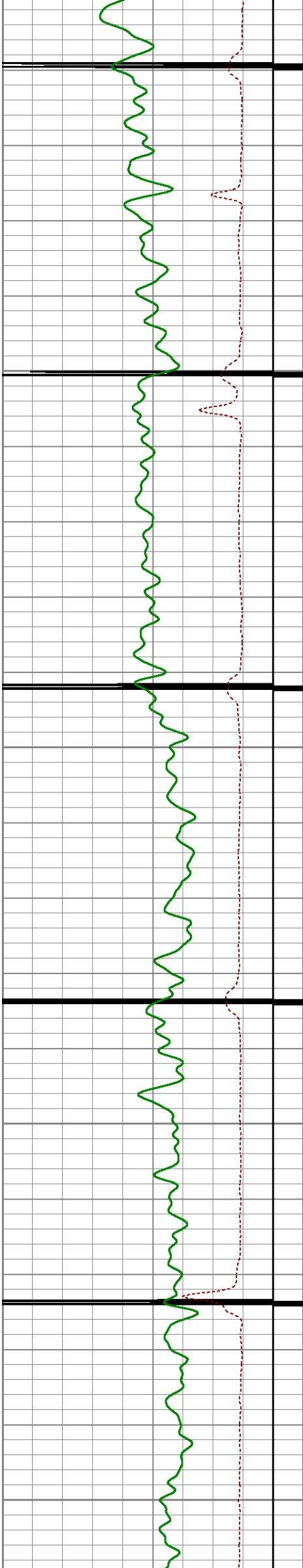
4000

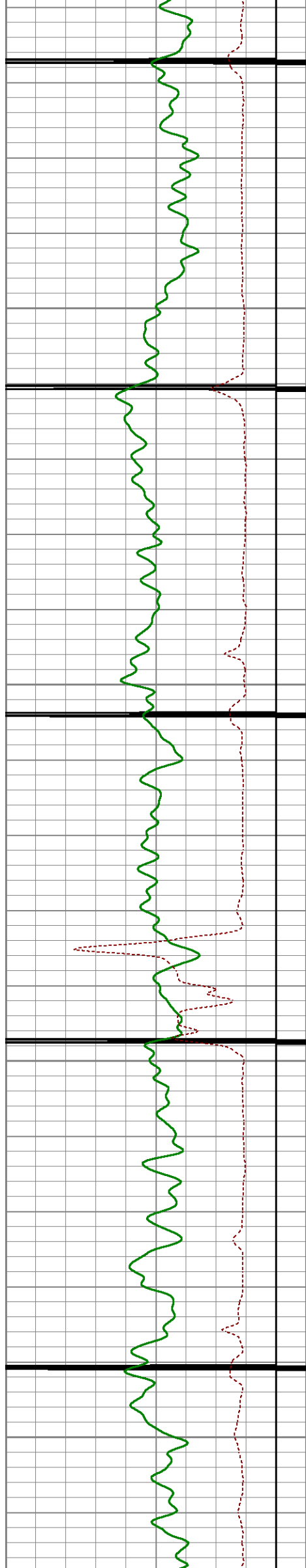
4050

4100

4150






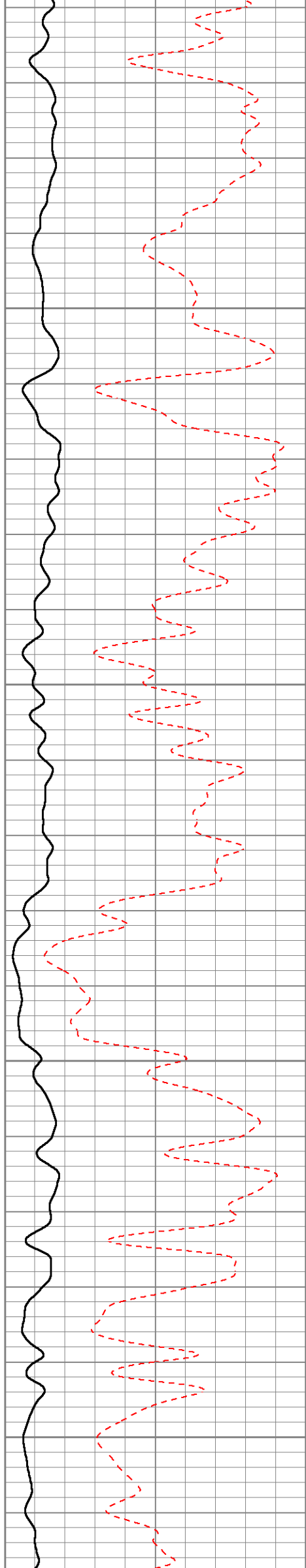


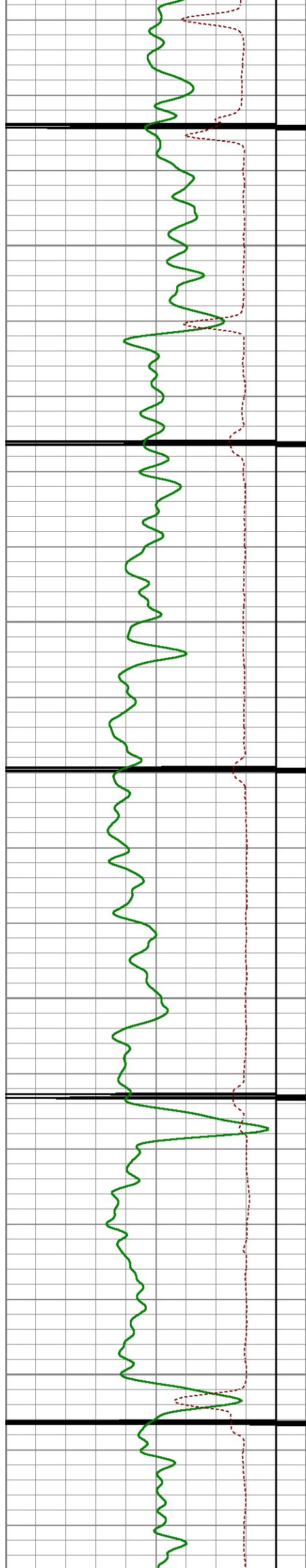
4400

4450

4500

4550




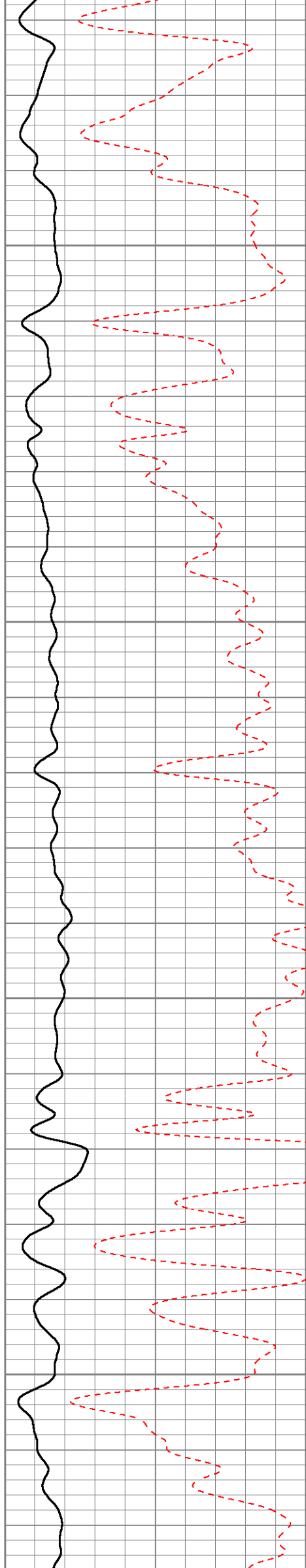


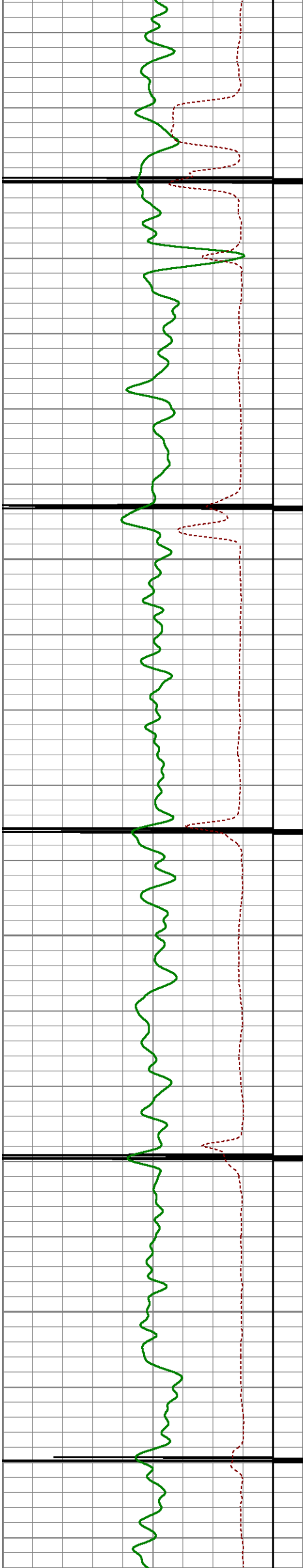
4600

4650

4700

4750




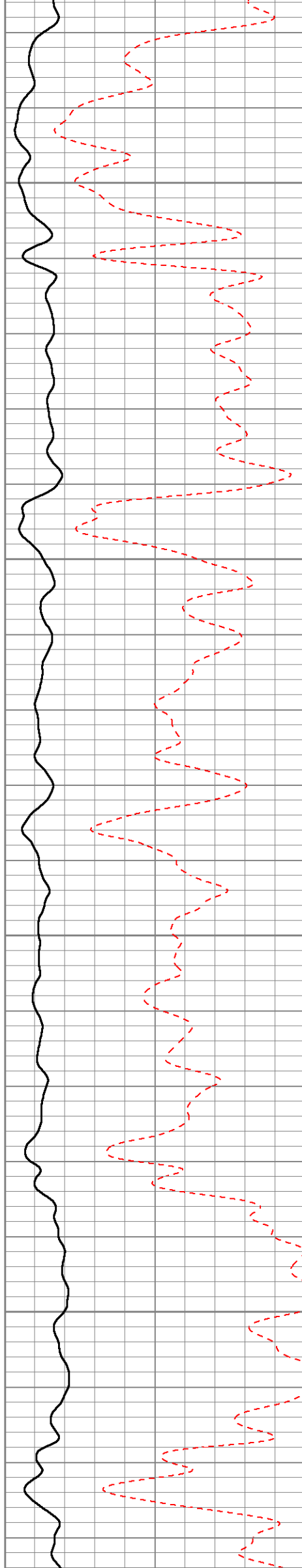


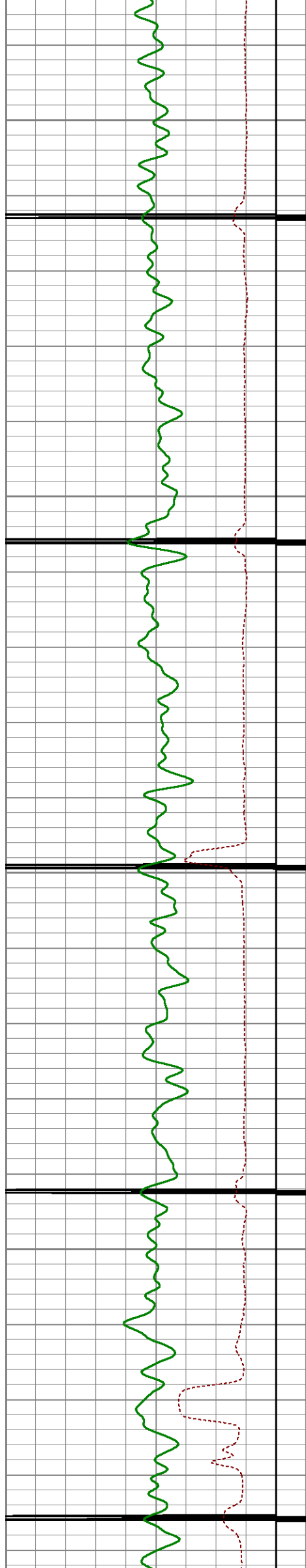
4800

4850

4900

4950




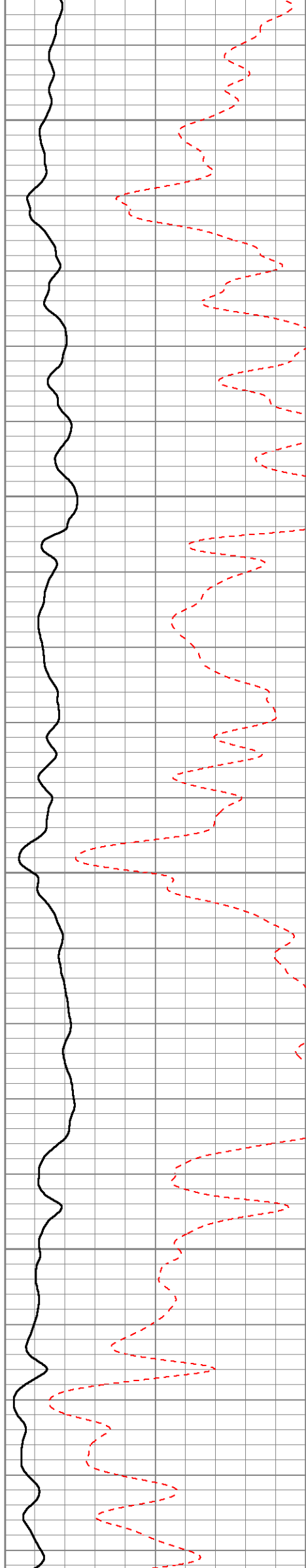


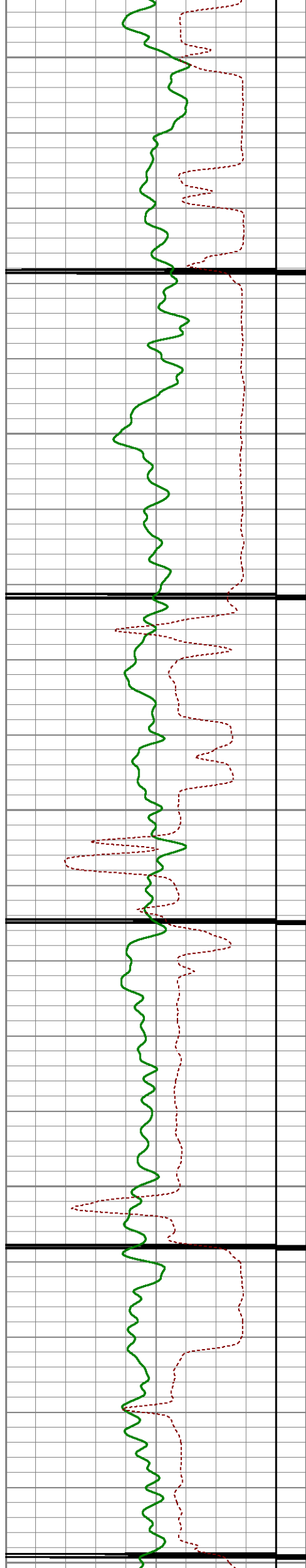
5000

5050

5100

5150






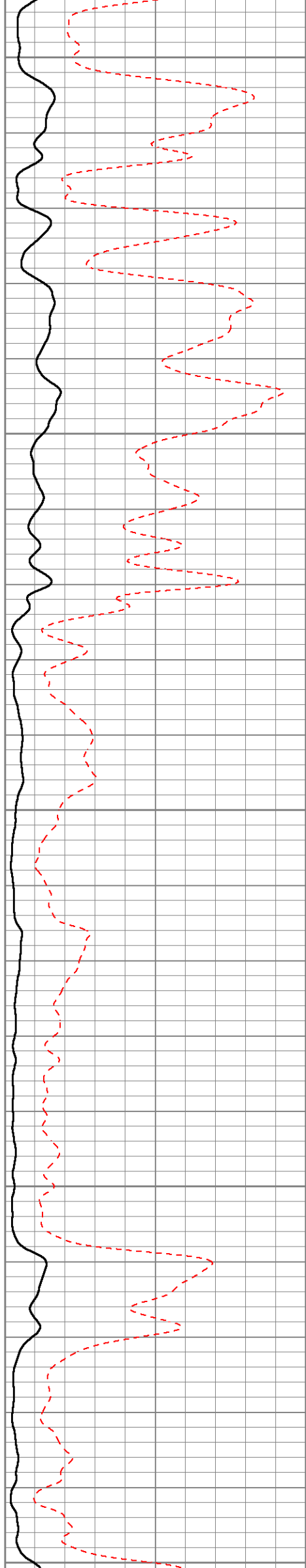
5200


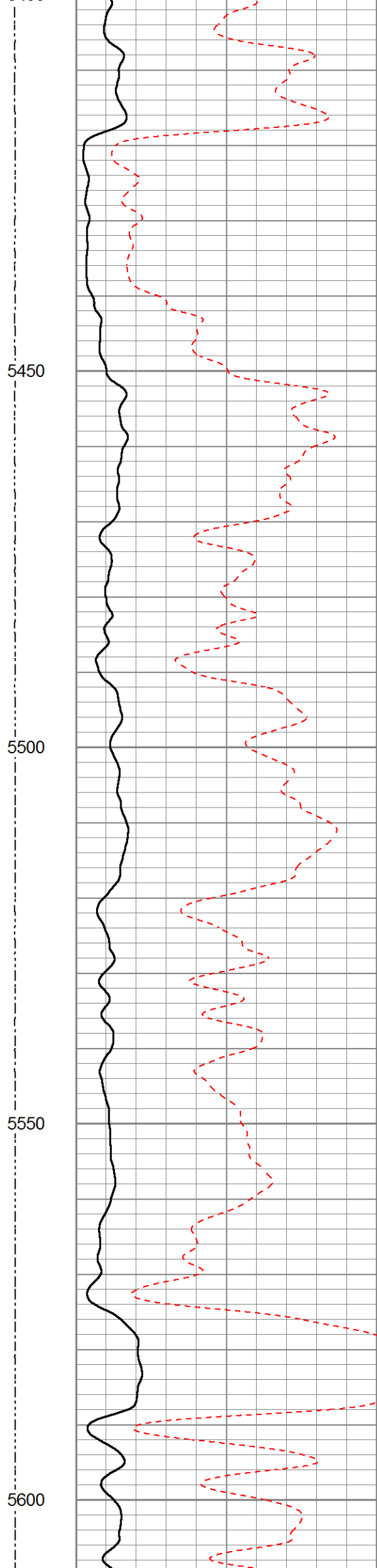
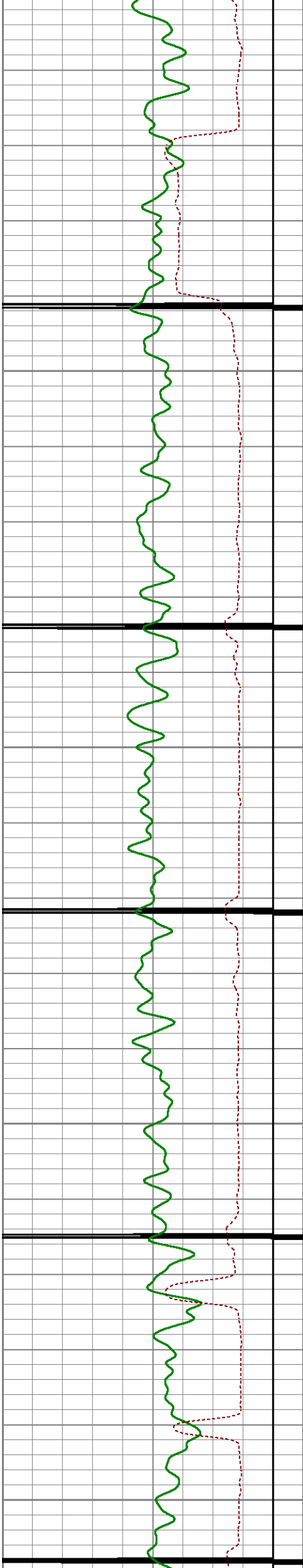
5250

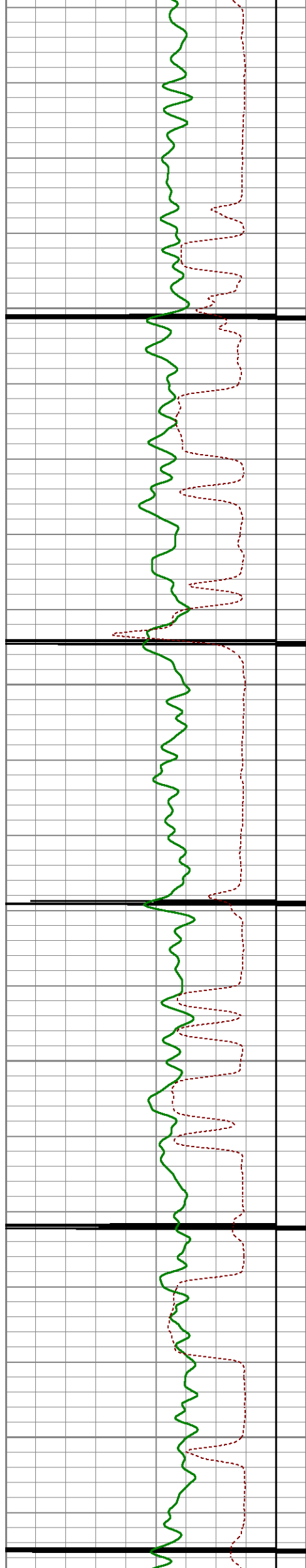
5300

5350

5400






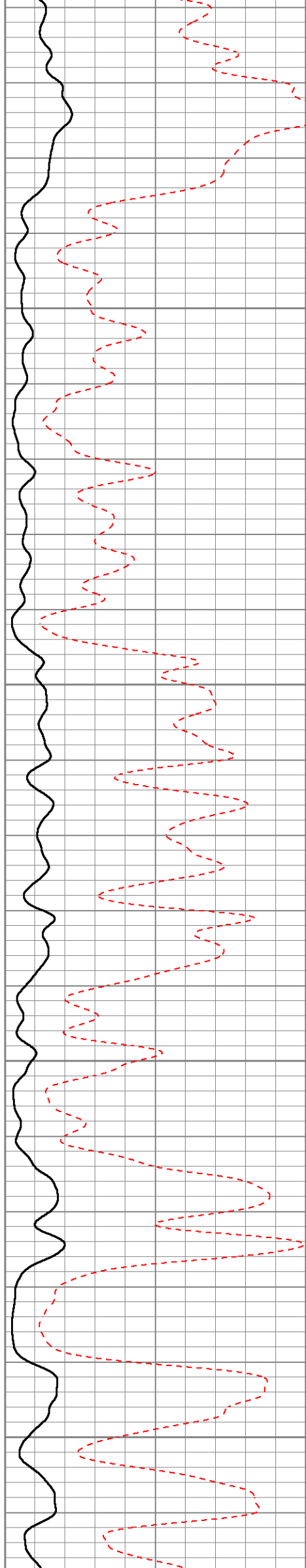


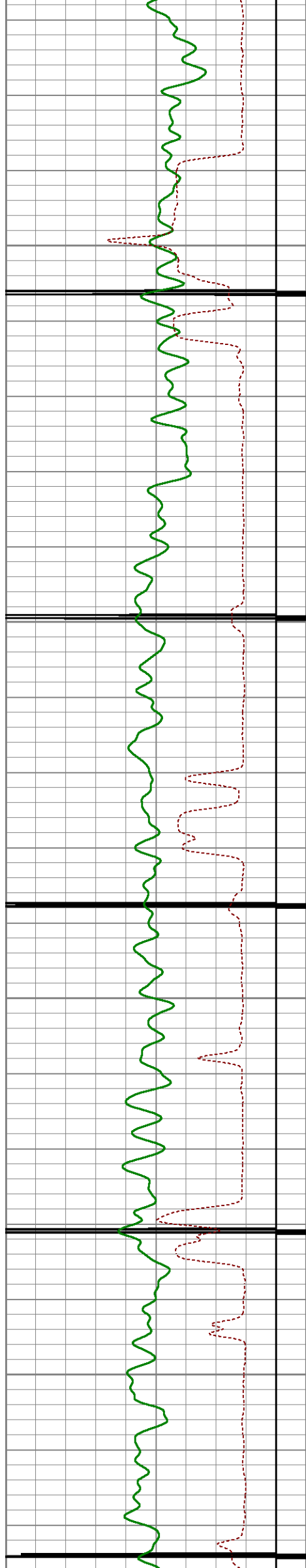
5650

5700

5750

5800




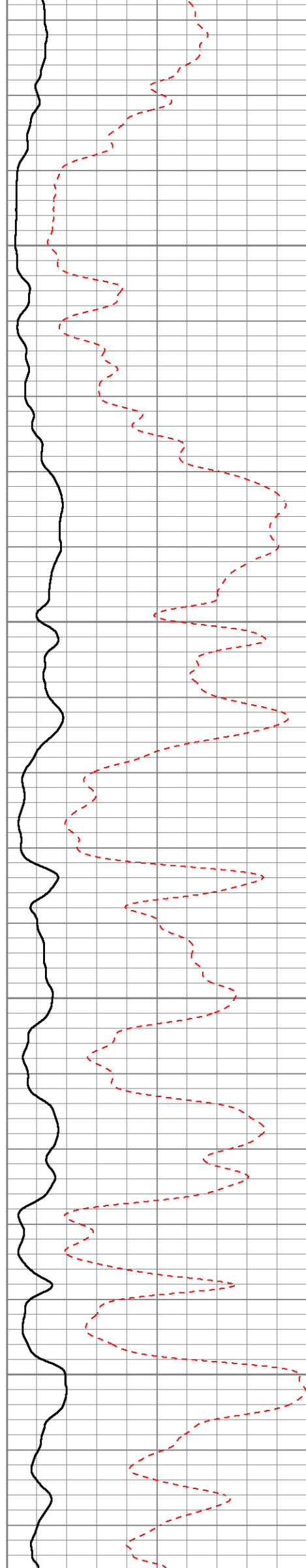



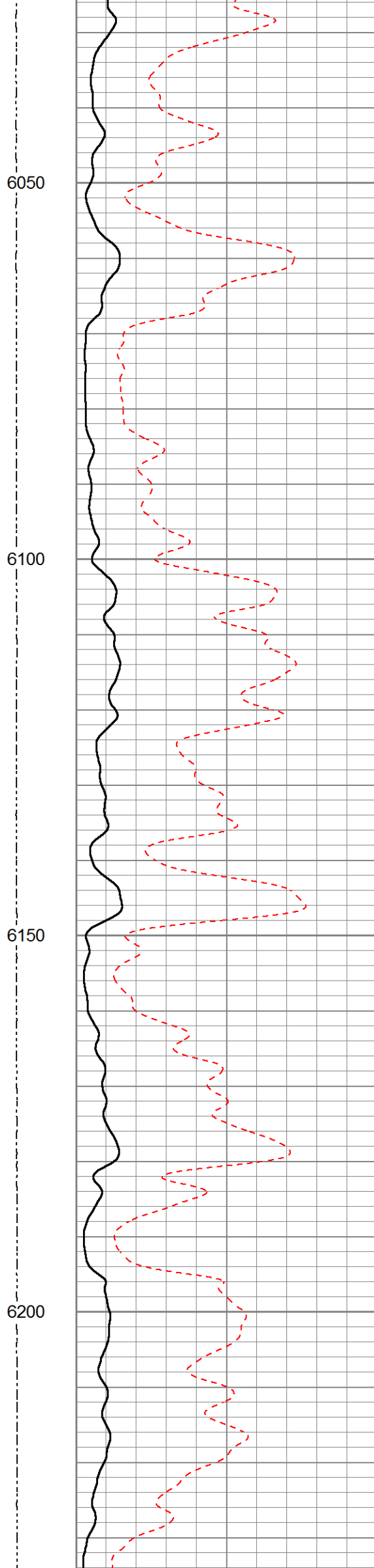
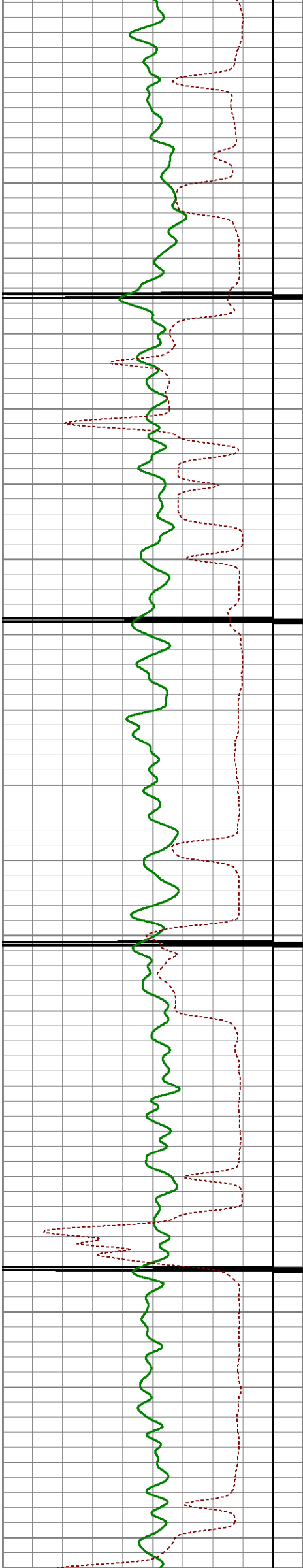
5850

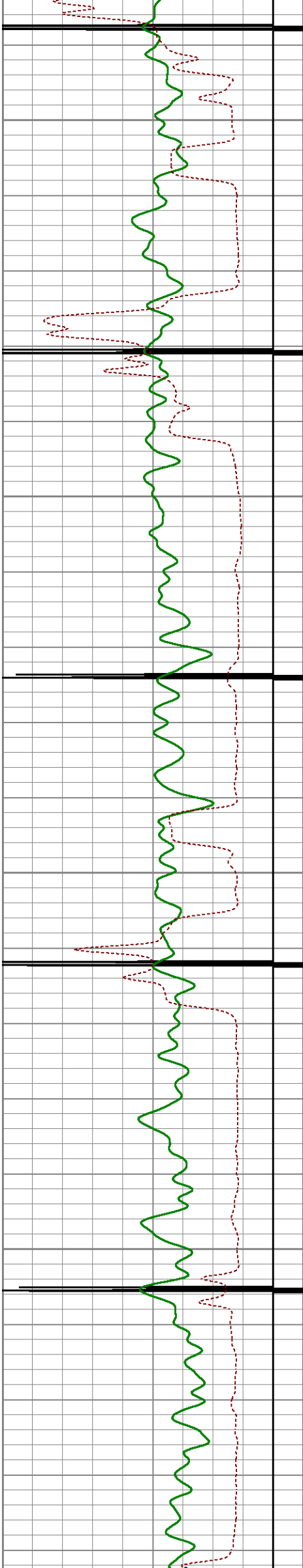
5900

5950

6000






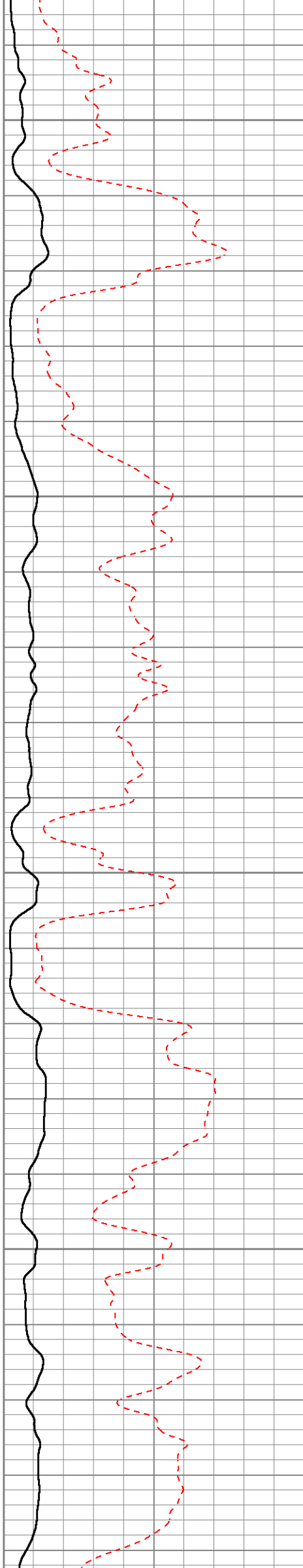


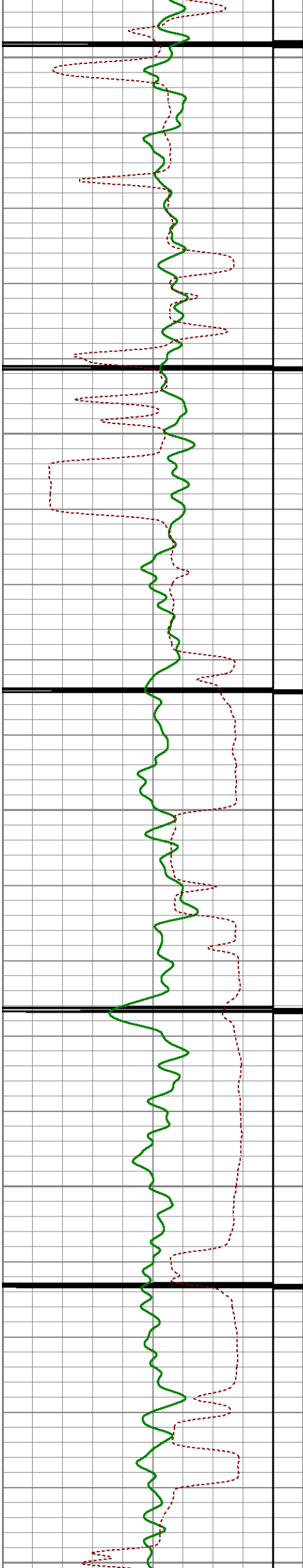
6250

6300

6350

6400






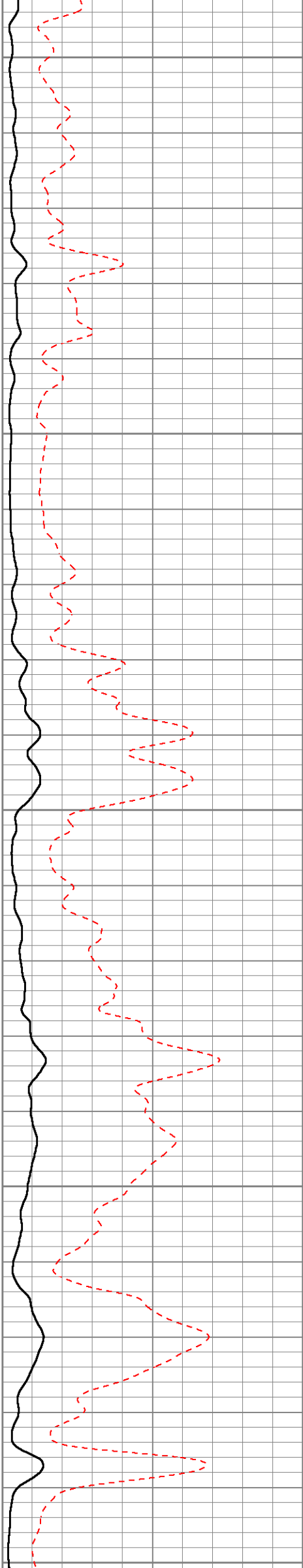
6450

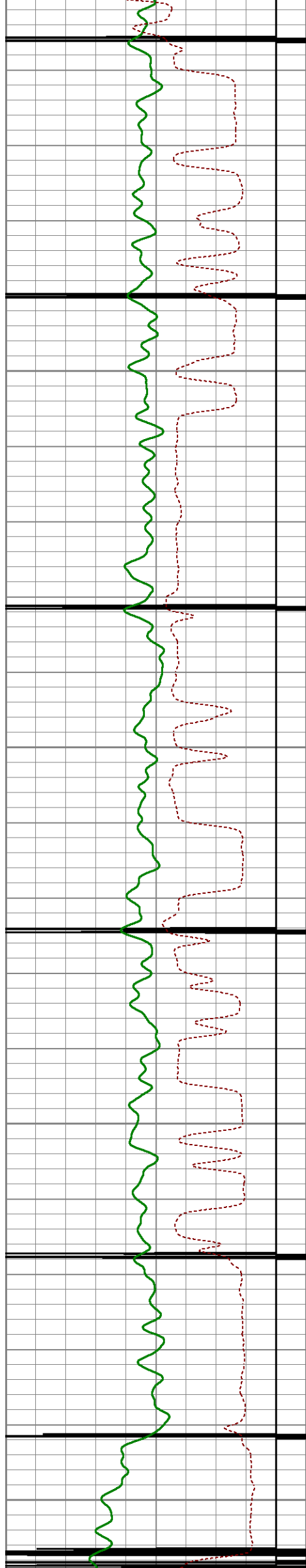
6500

6550

6600

6650




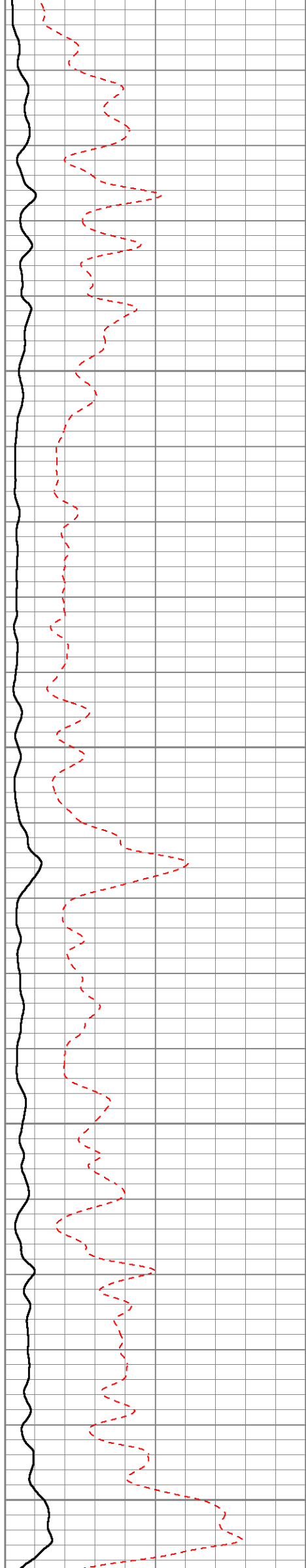


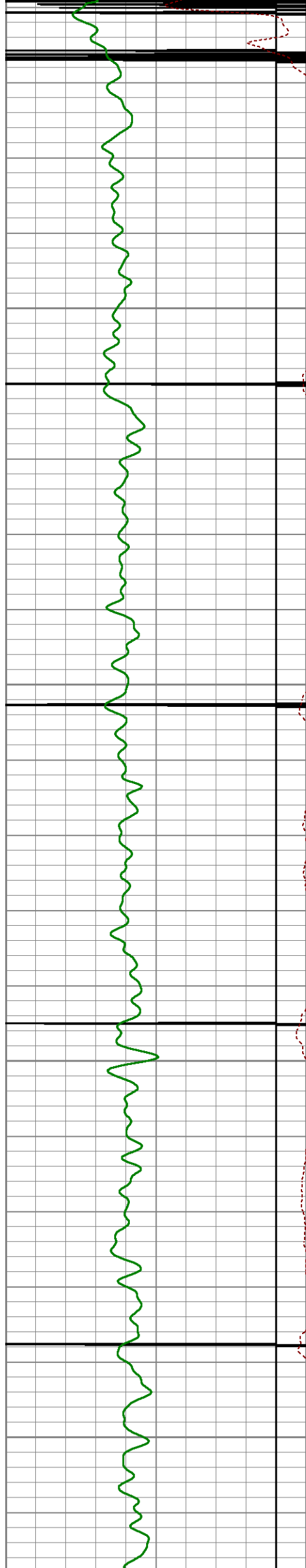
6700

6750

6800

6850




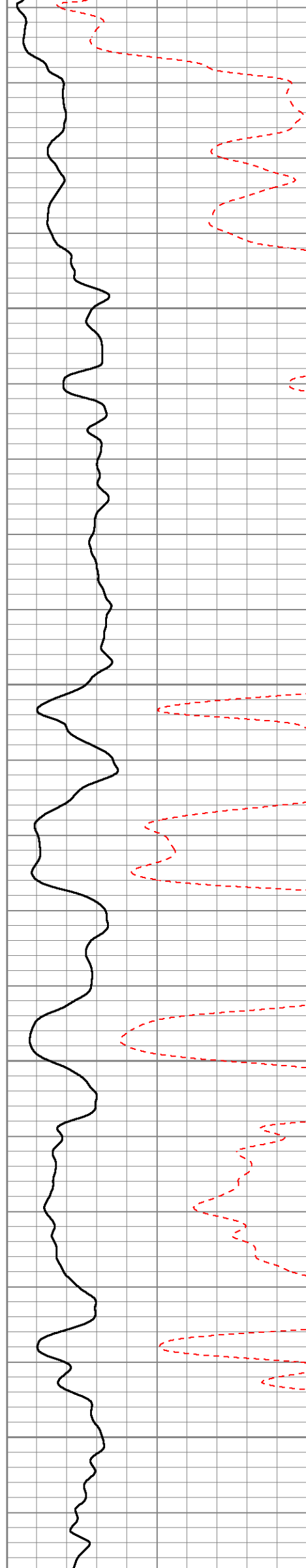


6900

6950

7000

7050




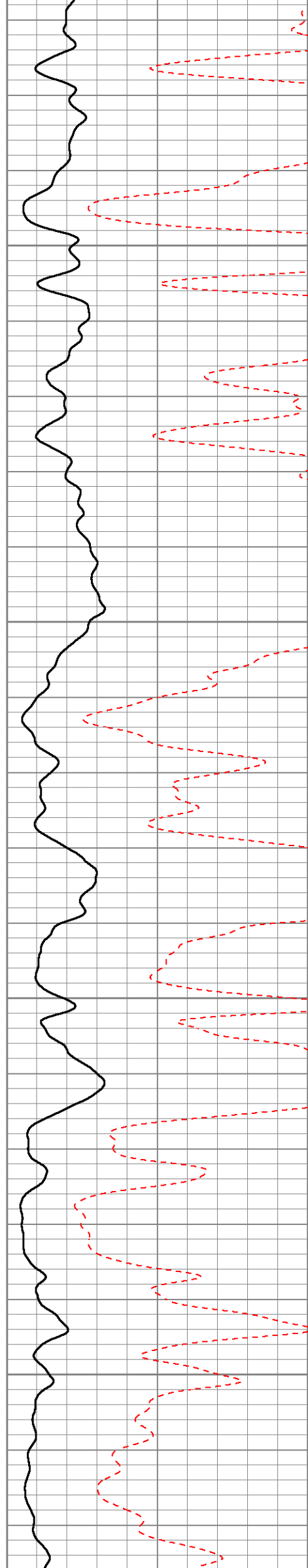


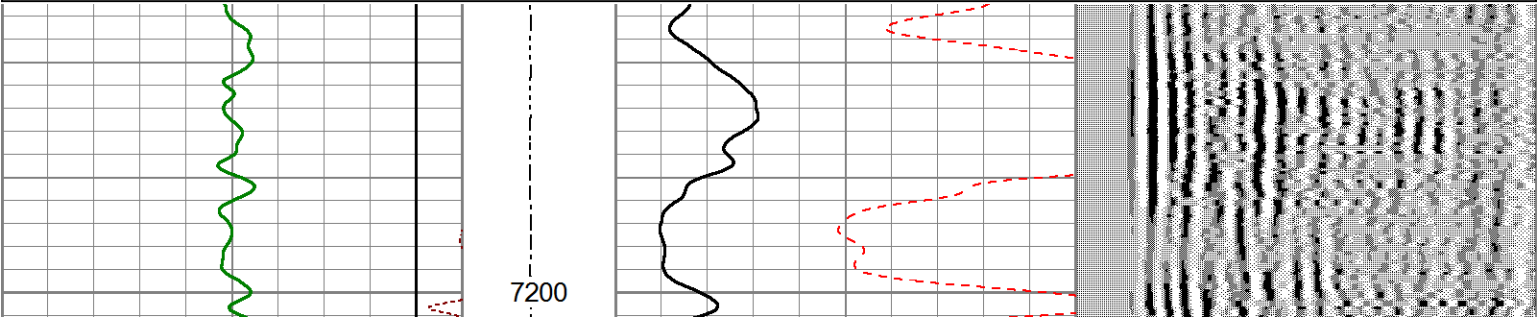
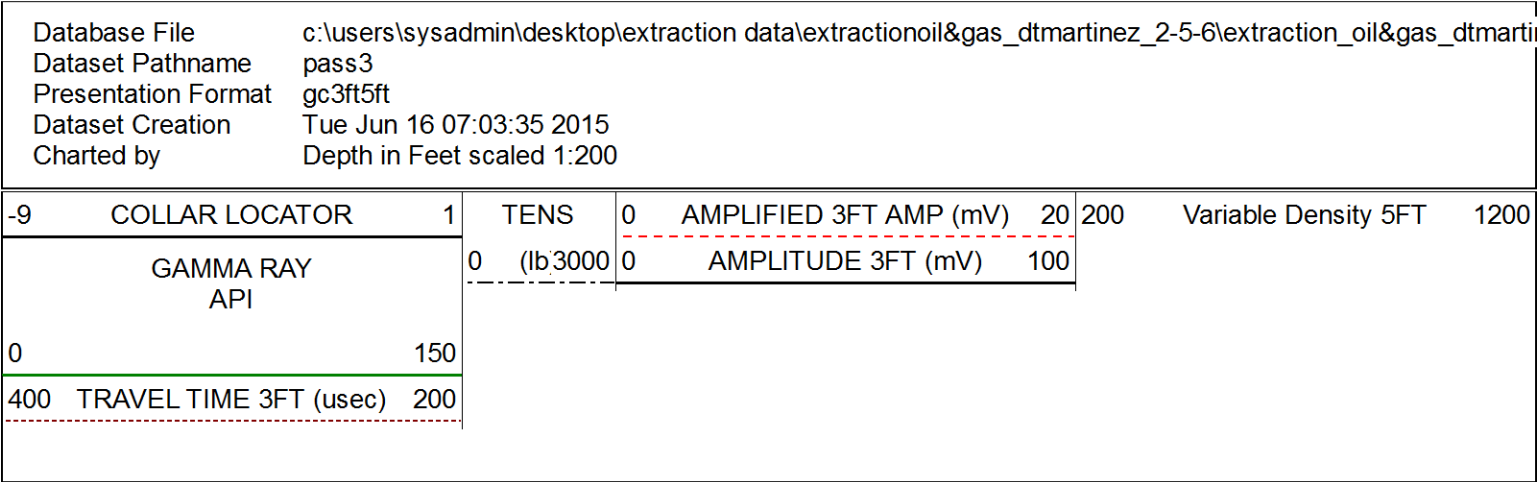
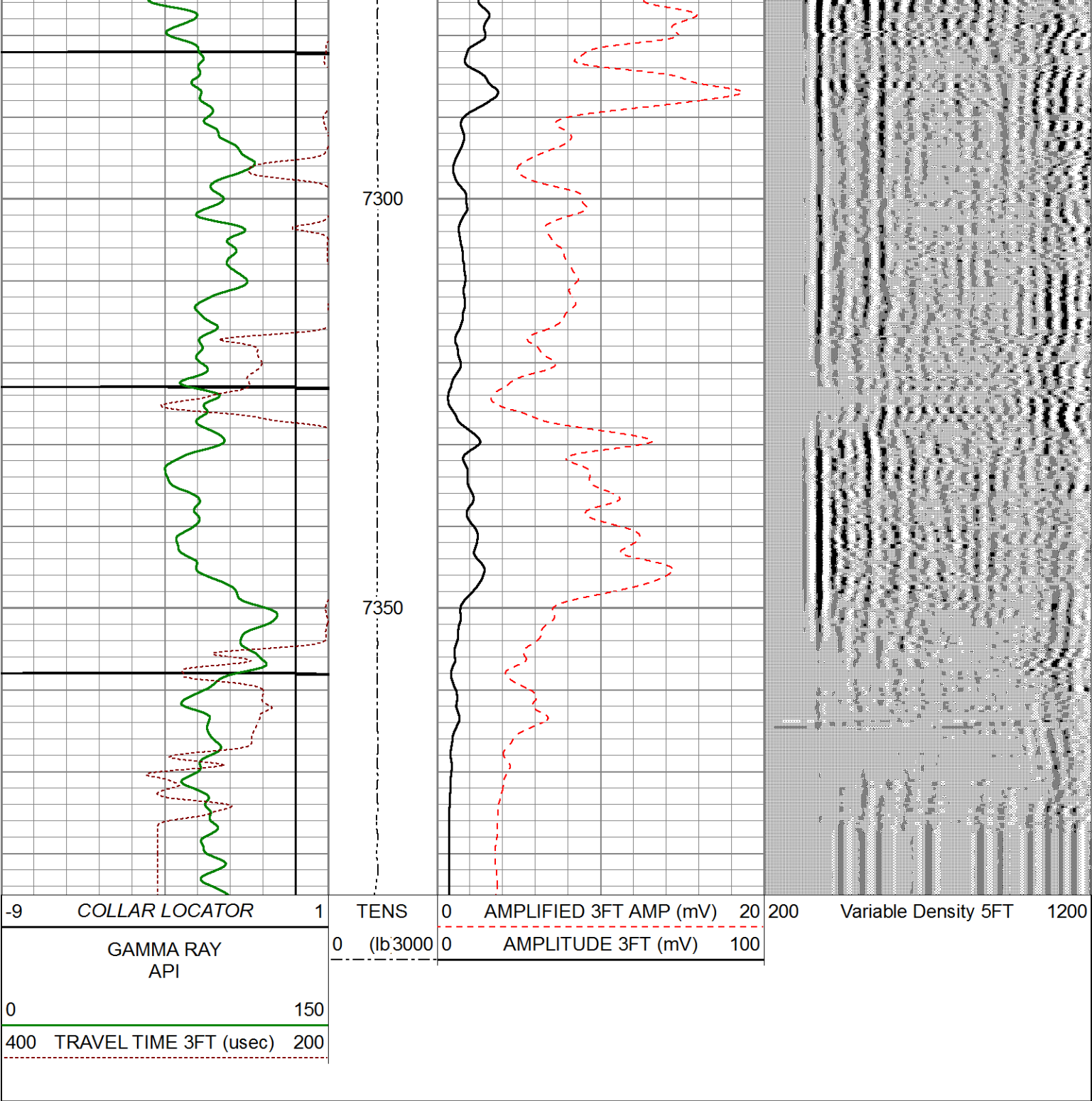
7100

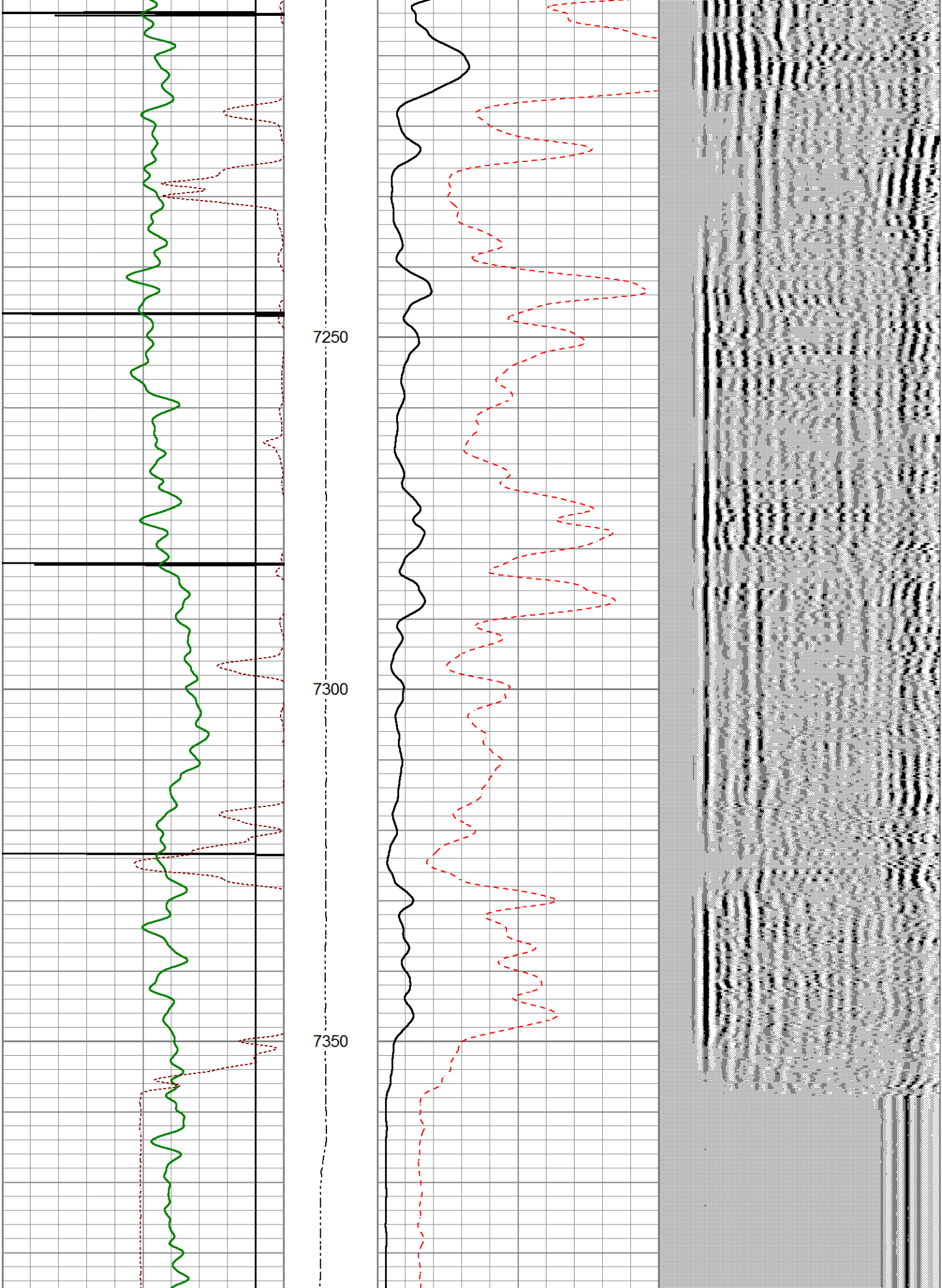
7150

7200

7250







-9	COLLAR LOCATOR	1	TENS	0	AMPLIFIED 3FT AMP (mV)	20	200	Variable Density 5FT	1200
0	GAMMA RAY API	0	(lb/3000)	0	AMPLITUDE 3FT (mV)	100			
0	TRAVEL TIME 3FT (usec)	150							
400		200							

Sensor	Offset (ft)	Schematic	Description	Length (ft)	O.D. (in)	Weight (lb)
CCL	23.39		CHD-Weatherford	1.03	1.44	
			CCLL-CTBA2.7H (CTBA2_7H) 2.75CCL/TELEMETRY COMPUTALOG LOGGING CCL	3.40	2.75	40.00
GR	19.78		GR-GRBA2.7H (GRBA2_7H) 2 3/4" 350F/20K PSI COMPUTALOG SIX PIN GAMMA RAY	4.76	2.75	40.00
			CENT-2.75CCent 2 3/4" computalog cent	3.08	2.75	11.90
WVFS8	7.65		SCBT-SCBT2.7H (SCBT2_7H-XXXX) 2 3/4" 350F/20K PSI COMPUTALOG SECTOR BOND TOOL	10.29	2.75	90.00
WVFS7	7.65					
WVFS6	7.65					
WVFS5	7.65					
WVFS4	7.65					
WVFS3	7.65					
WVFS2	7.65					
WVFS1	7.65					
WVF3FT	7.16					
WVF5FT	6.18					
WVFSYNC	2.67					
WVFCAL	2.67					
		CENT-2.75CCent 2 3/4" computalog cent	2.50	2.75	11.90	
		BullPlug-BullPlug1	0.17	1.69	2.00	

O.D.: 2.75 in